R.No. 51 / 2006

Statistical Handbook of Tamil Nadu 2006

Issued by

SPECIAL COMMISSIONER AND DIRECTOR
DEPARTMENT OF ECONOMICS AND STATISTICS
BLOCK II, CENTRAL OFFICE BUILDINGS
259, ANNA SALAI, CHENNAI - 600 006

RAJ BHAVAN LIBRARY
CHENNAI
Date 9/4/07
No. 7942
NOT TO BE REMOVED FROM RAJ BHAVAN

STATISTICAL HAND BOOK OF TAMIL NADU

2006

Raj Bhavan Library
09 APR 2007
Chennai-600 022

ISSUED BY

SPECIAL COMMISSIONER & DIRECTOR
DEPARTMENT OF ECONOMICS AND STATISTICS
CENTRAL OFFICE BUILDINGS, BLOCK II
259, ANNA SALAI
CHENNAI-600 006.

Raj Bhavan Library
600 022

7942
315.48205
P07.1

PREFACE

The Publication of "Statistical Hand Book of Tamil Nadu 2006" presents the latest statistical data on various Socio-Economic aspects of Tamil Nadu. Statistical Tables presented in this publication highlight the trends in the development and progress in various sectors of Tamil Nadu State's economy.

The co-operation extended by various Heads of Departments of both State and Central Governments, Public Sector Undertakings and other organisations in bringing out this publication is acknowledged with profound gratitude.

It is hoped that this Hand Book will prove to be a useful reference book to Administrators, Planners, Scholars, Statisticians, Economists and all those who are interested in the Socio-Economic Planning of Tamil Nadu.

I express my appreciation to all the Officers and Staff of the Publication Division and Computer Centre of this Department in compiling voluminous data relating to this Hand Book.

As there is scope for improvements, suggestions for the same are most welcome.

CHENNAI - 600 006
Dated: 22-12-2006

M. SHEELA PRIYA,
Special Commissioner & Director

CONTENT

		Page
PART A		
	GENERAL INFORMATION	1-6
PART B		
	TAMIL NADU AT A GLANCE	7-28
PART C		
	SELECT ECONOMIC INDICATORS	29-36
PART D		
	STATISTICAL TABLES WITH CHARTS AND GRAPHS	37-492
PART E		
	SELECT ECONOMIC INDICATORS OF ALL STATES AND INDIA	493-511
	APPENDIX	513-518

PART (D) STATISTICAL TABLES CHARTS AND GRAPHS

Table No.	Contents	Page
1.	**AREA AND POPULATION**	
1.1	Area, Population, Literates, Scheduled Castes and Scheduled Tribes by Districts	39-42
1.2	Population by Broad Industrial Categories of Workers	43
1.3	Population by Religion	43
1.4	Projected Population by Age and Sex as on 1st March 2001-2026	44-45
1.5	Population of Tamil Nadu – Decennial Growth	46
1.6	Salient features of Census 2001	47-48
1.7	Population and Literacy Rate of Tamil Nadu	49
1.8	Projected Population for Tamil Nadu	50
2.	**VITAL STATISTICS**	
2.1	Mid Year Estimated Population, Births and Deaths during 2003 and 2004	51-52
2.2	Birth, Death and Infant Mortality Rates in Tamil Nadu and All India	53-55
2.3	Expectation of Life at Birth	56
3.	**CLIMATE AND RAINFALL**	
3.1	Temperature at Select Stations in Tamil Nadu	57-60
3.2	Distribution of Districts by Range of Rainfall	61
3.3	Rainfall by Districts	62-63
3.4	Time Series Data - Rainfall by Seasons	64
4.	**AGRICULTURE**	
4.1	Soil Classification	65
4.2	Land Utilisation	66
4.3	Area Production and Productivity of Principal Crops	67
4.4	Area under Principal Crops by Districts	68-71
4.5	Area under Principal Crops as Percentages to the Total Area Sown by Districts	72-75
4.6	Production of Principal Crops by Districts	76-81

Table No.	Contents	Page
4.7	Agricultural Machinery and Implements	82
4.8	Consumption of Chemical Fertilizers and Pesticides	83
4.9	Number of Operational Holdings	84
4.10	Area of Operational Holdings	84
4.11	Index Numbers of Agricultural Production and Productivity	85
4.12	Area of Important Crops in Tamil Nadu	86
4.13	Productivity and Production of Important Crops in Tamil Nadu	87-88
4.14	Micro-Nutrient Mixtures Capacity, Production and Distribution	89
4.15	Distribution of Quality Seeds	89
4.16	Seed Replacement by Crops	90
4.17	Area, Production and Productivity of Horticultural Crops	90
4.18	Coconut Development Programmes	91
4.19	Integrated Cotton Development Scheme	91
4.20	Sugarcane Development Scheme	92
4.21	Production and Distribution of Breeder Seed from Tamil Nadu Agricultural University	92
4.22	Regulated Markets, Check Posts, Rural Godowns Commercial Grading Centres, Kapas Grading Centres in Tamil Nadu	93-94
4.23	National Agricultural Insurance Scheme	95
4.24	Area and Production of Horticultural Crops by Districts	96-99
5. IRRIGATION		
5.1	Sources of Water Supply	101-102
5.2	Source wise Net Area Irrigated by Districts	103-104
5.3	Area Sown and Irrigated by Districts	105-106
5.4	Principal Crop wise Area Irrigated	107
5.5	Water Level and Release of Water in certain Reservoirs	108
6. RURAL WATER SUPPLY		
6.1	Status of Water Supply in Rural Habitations covered by Districts	109
6.2	Drinking Water – Status of Rural Habitations	110
6.3	Rural Water Supply Performance	110
6.4	Urban Water Supply Performance	110

Table No.	Contents	Page
7.	**ANIMAL HUSBANDRY**	
7.1	Livestock and Poultry Population by Districts	111-112
7.2	Veterinary Institutions and Sub-Centres by Districts	113-115
7.3	Animal Husbandry Infrastructure Facilities	116
7.4	Dairy Development	117
7.5	Estimated Milk Production	117
7.6	District-wise Estimated Milk Production	118
7.7	Per Capita Consumption of Milk	119
7.8	Fodder Development	119
7.9	Meat Production	119
7.10	Estimated Egg Production by Districts	120
7.11	Total Egg Production	121
7.12	Egg Average Yield / Layer	121
8.	**FISHERIES**	
8.1	Fisheries Development	123
8.2	Estimated Marine Fish Production-Craft wise by Districts	124
8.3	Estimated Inland Fish Production by Districts	125
8.4	Source-wise Estimation of Inland Fish Production	126
8.5	Performance of Fish Farmers Development Agencies	127
8.6	Export of Fish and Fish Products in Tamil Nadu	127
9.	**FORESTS**	
9.1	Area under Forests	129
9.2	Outturn of Forest Produce	129
9.3	Forest based Industries	130
9.4	National Park, Wild Life Sanctuaries and Birds Sanctuaries	131
9.5	Tamil Nadu Afforestation Project (TAP)	132
9.6	Tamil Nadu Forest Plantation Corporation, Tiruchirapalli	132
9.7	Tamil Nadu Forest Plantation Corporation's Income and Expenditure, Tiruchirapalli	132
9.8	Tamil Nadu Tea Plantation Corporation Limited, Coonoor	133
9.9	Income and Expenditure of Tamil Nadu Tea Plantation Corporation Limited	133
9.10	Arasu Rubber Corporation Limited, Nagercoil	134

Table No.	Content	Page
10. ELECTRICITY		
10.1	Installed Capacity and Generation of Electricity	135-138
10.2	Length of EHT / HT Lines, Distribution Transformers and EHT / HT Sub Stations	139
10.3	Consumption of Electricity	139
10.4	Consumers and Connected Load	140
10.5	Rural Electrification by Districts	141-142
10.6	Tamil Nadu Electricity Board - Capital Budget at a Glance	143
10.7	Approved and On Going Schemes	143
10.8	Time series data - Development of Energy in Tamil Nadu	143
11. INDUSTRIES		
11.1	Results of Annual Survey of Industries	145
11.2	Estimated Number of Factories, Value of Output and Net Value Added by Major Industry Groups based on ASI	146-148
11.3	Production and Value of Major Minerals	149
11.4	Estimated Production of Handloom Cloths in Tamil Nadu	150
11.5	Small Scale Industries (Registered)	151
11.6	Performance of Khadi and Village Industries	152
11.7	Number of Printing Presses	153
11.8	Sericulture	154-155
11.9	Time Series Data - Annual Survey of Industries	156
11.10	Profile of Textile Industry in Tamil Nadu and All India	157
11.11	Performance of Sugar Industry	158
11.12	Performance of Cement Industry in Tamil Nadu and All India	158
11.13	Index Numbers of Industrial Production by Industrial Classification	159
11.14	Growth of Index of Industrial Production	160
11.15	Index Numbers of Industrial Production for Tamil Nadu	160
11.16	Consumption of Petroleum Products in Tamil Nadu	160
11.17	Production of Crude Oil and Natural Gas in Tamil Nadu	161
11.18	Petroleum Product-wise Sales in Tamil Nadu	161-162
11.19	Industry-wise Assistance by Tamil Nadu Industrial Investment Corporation Limited	163
11.20	Constitution-wise Classification of Loans sanctioned by T.I.I.C. Ltd.,	163

Table No.	Content	Page
11.21	District-wise Sanction by T.I.I.C. Limited	164
11.22	Sanction and Disbursement of Term Loan by T.I.I.C. Limited	164
11.23	Land Acquired, Developed and Allotted by SIPCOT	165-166
11.24	Industrial Complexes / Industrial Parks/ Growth Centres developed by SIPCOT	167
11.25	Distribution of Raw Materials by Direct Sales and Agency Sales by SIDCO	168
11.26	Financial Positions of Tamil Nadu Small Industries Development Corporation Limited, Chennai (SIDCO)	168
11.27	Performance of Tamil Nadu Cement Corporation (TANCEM) Unit wise	169
11.28	Tamil Nadu Small Industries Corporation Limited (TANSI) Number of Manufacturing Units	169
11.29	Tamil Nadu Small Industries Corporation Limited (TANSI) – Production and Sales	169
12. FACTORIES		
12.1	Number of Registered and working factories	171
12.2	Employment in working factories	171
12.3	Trade Unions, Industrial Disputes by Strikes, Lockouts and Gheraos	172
12.4	Industrial Disputes and Complaints	172
13. COMPANIES LIMITED BY SHARES		
13.1	Industrial Classification of New Registration of Companies Limited by Shares in Tamil Nadu	173-174
14. MEDICAL AND HEALTH		
14.1	Hospitals, Dispensaries, Bed Strength, Doctors and Nurses	175
14.2	Hospitals, Dispensaries, Bed Strength, Doctors and Nurses under the control of Director of Indian Medicine and Homoeopathy	176
14.3	Patients Treated for Cancer under Cancer Control Programme	177
14.4	Medical Institutions under the Control of Directorate of Medical and Rural Health Services	177
14.5	Services Rendered by the Medical Institutions	177
14.6	Population, Beds and Doctors Ratio District-wise	178-181
14.7	Immunisation Performance in Tamil Nadu	182
14.8	Incidence of Vaccine Preventable Diseases in Tamil Nadu	182
14.9	Indian Medicine Head Quarters Hospitals and Bed Strength	183

Table No.	Content	Page
14.10	Government Medical Institutions having Siddha wings attached with Out-Patient Department	183
14.11	Registration of Indian Medicine and Homoeopathy Practitioners	184
14.12	Screening of School Children under Blindness Control Programme	184
14.13	Performance of Cataract Operations	184
14.14	AIDS Cases in Tamil Nadu	185
14.15	Leprosy Eradication in Tamil Nadu	186
15. FAMILY WELFARE		
15.1	Performance under Family Welfare Programme by Districts	187-188
16. EDUCATION		
16.1	School Age Population and Enrolment	189
16.2	Universities Students and Teachers	190
16.3	Number of Students studying course-wise	191-193
16.4	Colleges for General Education	194
16.5	Colleges for Professional Education	194
16.6	Colleges for Special Education	195
16.7	Schools for General Education	195
16.8	Schools for Professional Education	196
16.9	Schools for Special Education	197
16.10	Institutions for Other Professional Education	198
16.11	Number of Technical Institutions in Tamil Nadu	199
16.12	Polytechnics, Engineering Colleges	199
16.13	Polytechnics – By Districts	200
16.14	Engineering Colleges and Polytechnics Students Strength	201
16.15	Engineering Colleges – By Districts	202
16.16	Scholarships to Students by Community by Districts	203-204
16.17	Hostels and Inmates by Community by Districts	205-208
17. EMPLOYMENT		
17.1	Working of Employment Exchanges	209
17.2	Employment in Public Sector in Tamil Nadu	209
17.3	Employment By Industrial Divisions in Tamil Nadu	210

Table No.	Content	Page
17.4	Placements provided by Tamil Nadu Public Service Commission, Teachers Recruitment Board, Railway Recruitment Board, Staff Selection Commission etc.	211-215
17.5	Overseas Manpower Corporation Limited, Manpower Deployed Structure	216-218
17.6	Sector-wise State Government Employees by Sex	219
17.7	Time Series Data – Registrations and Placements in Tamil Nadu	220
18. HOUSING AND BUILDING ACTIVITY		
18.1	Dwelling Units created in new constructions under Public and Private Sector by Room Units	221
18.2	Building Permits Sanctioned by Local Bodies	221
18.3	Amount invested in Housing and Building Activity under Public Sector	221
18.4	Construction Activity of Tamil Nadu Police Housing Corporation Ltd.	222
18.5	Construction Activity of Tamil Nadu Slum Clearance Board	222
18.6	Index Numbers of Building Construction Cost for Urban Centres	223
18.7	Number of Households and Number of Occupied Residential Houses	224
19. REGISTRATION		
19.1	Number of Documents Registered and Revenue Earned	225
20. COMMERCIAL TAX		
20.1	Important Indicators for Tamil Nadu	226
20.2	Revenue Realised under all the Acts Administered by Commercial Taxes Department	228
20.3	Registered Dealers in Tamil Nadu	229
20.4	Division-wise Distribution of TNGST Assessees by Tax Slabs	230-232
20.5	Distribution of Assessees by Turnover and Tax Slabs	233-234
20.6	Division-wise No. of Assessees and Tax Revenue	235-236
20.7	Tax Slab-wise Assessees and Tax Revenue under TNGST	237

Table No.	Content	Page
21. CO-OPERATION		
21.1	Number of Membership and paid up Share Capital of Co-operative Societies	239
21.2	Loans Advanced, Outstanding and Overdue of certain Co-operative Credit Societies	240
21.3	Basic Data of Tamil Nadu State Apex Co-operative Bank Limited	240
21.4	Tamil Nadu Industrial Co-operative Bank Ltd. - Sources of Fund	240
21.5	Loans and Advances Disbursed by Tamil Nadu Industrial Co-operative Bank Limited	241
21.6	Prime Activities and Village level Agricultural Co-operative Credit Societies and Land Development Banks Co-operative Societies/ Urban Banks	241
21.7	Issue of Short Term and Medium Term Loans by Co-operative Societies	242
21.8	Loans issued by Co-operative Banks for Non-Farm Sector / Small Scale Industries	242
21.9	Issue of Short Term and Medium Term Loans to the weaker sections	242
21.10	Fertilizer and Other Inputs Distributed through Co-operatives	243
21.11	Agricultural Inputs handled by the Tamil Nadu Co-operative Marketing Federation and Other Marketing Institutions	243
21.12	Marketing Co-operatives (including TANFED) for Marketing of Agricultural Produce	243
21.13	Number of Godowns and their Capacities in Tamil Nadu	244
21.14	Services rendered by LAMP Co-operative Societies in Tamil Nadu	244
22. CIVIL SUPPLIES		
22.1	Fair Price Shops in Tamil Nadu by Districts	245-247
22.2	The Scale of Supply and Price of Essential Commodities under Public Distribution System	248
22.3	Scale of Supply of Kerosene to LPG holders	248
22.4	Family cards with LPG breakup by Districts	249-258
22.5	Essential Commodities distributed through Fair Price Shops by Districts in Tamil Nadu	259-270
22.6	Off-take of Essential Commodities during the years from 2002-2005	271-272
22.7	Tamil Nadu Warehousing Corporation	273

Table No.	Content	Page
23. ROAD AND TRANSPORT		
23.1	Length of Roads	275-276
23.2	Number of Accidents and Persons involved	276
23.3	Road Accidents by Districts	277
23.4	Registered Motor Vehicles by Districts	278-286
23.5	Transport Corporations in Tamil Nadu	287
23.6	Select Indicators of overall performance of State Transport Corporations in Tamil Nadu	288
23.7	Performance of All State Transport undertakings in Tamil Nadu	289
23.8	New routes introduced by the State Transport undertakings in Tamil Nadu	289
23.9	Railway Operations in Tamil Nadu	289
23.10	Port Development	290
23.11	Air Ports in Tamil Nadu	291
24. COMMUNICATIONS		
24.1	Post and Telegraph Offices	293
24.2	Telephones, Cellular Phones and WLL Phones in Tamil Nadu	293
24.3	Number of Telephones in Districts	294
25. INSTITUTIONAL FINANCE		
25.1	Banking Development - Key Indicators	295
25.2	Number of Commercial Banks in Tamil Nadu	295
25.3	Deposits of Scheduled Commercial Banks in Tamil Nadu	296
25.4	Operation of Commercial Banks in Tamil Nadu	296
25.5	Number of Bank Offices	297
25.6	Population served per Bank Office	297
25.7	Per Bank Deposits in Tamil Nadu	297
25.8	Aggregate Bank Deposits	297
25.9	Banking Development in Select Districts	298
25.10	Gross Bank Credit	298

Table No.	Content	Page
25.11	Credit per Bank Branch in Tamil Nadu	299
25.12	Credit Deposit Ratio	299
25.13	Trend of Banking Development in Tamil Nadu	299
25.14	Operation of Commercial Banks by Districts	300-302
25.15	Major Sector-wise Allocation and Achievement under Annual Credit Plan (ACP) by Districts	303-305
25.16	Advances by Public Sector Banks towards Priority Sectors in Tamil Nadu	304
25.17	Occupation-wise Outstanding Credit of Scheduled Commercial Banks in Tamil Nadu	307-308
26. COMMUNITY DEVELOPMENT		
26.1	Coverage of Swarnajayanthi Gram Swarozgar Yojana and SGRY	309
26.2	Progress of Community Development Programme	310-311
26.3	Prime Minister's Rozgar Yojana (PMRY)	312
26.4	Tamil Nadu Corporation for Development of Women Limited – Mahalir Thittam Scheme	313-315
26.5	Bio-Gas Development Programme by Districts	316
26.6	Credit Flow to Minority Communities	317
26.7	Construction of Group Houses for the benefit of Scheduled Castes / Scheduled Tribes and Freed Bonded Labourers under Indira Awaas Yojana by Department of Rural Development, Tamil Nadu	317
26.8	Employment Generation under Poverty Alleviation Schemes	
27. SOCIAL WELFARE		
27.1	Puratchi Thalaivar M.G.R. Nutritious Meal Programme Centres	319
27.2	Beneficiaries under Puratchi Thalaivar M.G.R. Nutritious Meal Programme in Tamil Nadu	320-321
27.3	Number of Beneficiaries under Free Supply of Text Books and Uniforms by Districts	322
27.4	Number of Beneficiaries under Old Age Pension Scheme in Tamil Nadu	323
27.5	Marriage Assistance Schemes in Tamil Nadu	323
27.6	Free House Sites distributed to Scheduled Castes , Scheduled Tribes, Backward Classes and Most Backward Classes in Tamil Nadu	324
27.7	ICDS Project	325-326
27.8	Nutritional Status of Children in the Age Group of 0-36 Months	327-328
27.9	ICDS - Pre-School Beneficiaries	329
27.10	Population of the Disabled in Tamil Nadu	330
27.11	Government Rehabilitation Homes and Government Care Camp, Melpakkam	331

Table No.	Content	Page
28. ADI DRAVIDAR AND TRIBAL WELFARE		
28.1	Population of Scheduled Castes and Scheduled Tribes in Tamil Nadu by Districts	333-334
28.2	Literacy Rate of Total, General, Scheduled Castes and Scheduled Tribes by State/ Districts	335
28.3	Classification of Scheduled Castes/ Scheduled Tribes Population Industry-wise	335
28.4	Number of Main Workers, Marginal Workers and Non-Workers among Scheduled Castes/ Scheduled Tribes	336
28.5	Distribution of Operational Holdings according to Size Class of Holdings	337-338
28.6	Students strength in Adi Dravidar Welfare Schools	339-343
28.7	Students Strength in Government Tribal Residential Schools	344-345
28.8	Standard wise strength of students belonging to Scheduled Castes / Scheduled Tribes	346
28.9	Number of Adi Dravidar Welfare Hostels and Tribal Hostels functioning in Government/ Rented Buildings	347-348
28.10	Details of Scheduled Tribes Hostels	348
28.11	Number of Government Hostels for Adi Dravidars with their Strength	349-353
28.12	Vacancies notified to the Employment Exchanges among Scheduled Castes and Scheduled Tribes in Tamil Nadu	354
28.13	Registrations and Placements among Scheduled Castes and Scheduled Tribes	354
28.14	Unemployment Status among Scheduled Castes and Scheduled Tribes Candidates	354
28.15	The Proportion of Placements to Registrations among Scheduled Castes, Scheduled Tribes and All Categories	355
28.16	Construction of Houses for Tribals under I.T.D.P. in Tamil Nadu	356
28.17	Construction of Houses and Community Halls for Adi Dravidars by Adi-Dravidar Department in Tamil Nadu	356-357
28.18	Schemes implemented by TAHDCO	357
28.19	Provision of Drinking Water Wells to Scheduled Castes and Scheduled Tribes in Tamil Nadu	358
28.20	Small Scale Industries Certificates issued to Scheduled Castes and Scheduled Tribes Entrepreneurs	358
28.21	Number of Pattas issued for Adi Dravidars	358
28.22	Number of Houses provided for Scheduled Castes and Scheduled Tribes through Tamil Nadu Slum Clearance Board	359

Table No.	Content	Page
28.23	Assistance under Income Generating Schemes	359
28.24	Flow and expenditure under Special Component Plan	360
28.25	Flow to Special Component Plan and Expenditure	361
28.26	Tribal Sub Plan for Scheduled Tribes (TSP)	362-363
28.27	Special Component Plan during Tenth Five Year Plan Period – Flow of funds from State Plan	364
28.28	Long Term Loans and Advances sanctioned to Adi Dravidar and Tribals for Agriculture by PCARD Banks	365
28.29	Loans and Advances sanctioned to Adi Dravidar and Tribals for Agriculture by Primary Agricultural Credit Societies	366
28.30	Reservation of Scheduled Castes and Scheduled Tribes in Local Bodies Election	367-368
28.31	Protection of Civil Rights Cases Registered and their Disposal	369
28.32	Prevention of Atrocities against Scheduled Castes / Scheduled Tribes Act 1989 – Cases Registered in Tamil Nadu and their disposal	369
28.33	Number of Atrocity / Dormant Atrocity Prone Villages in Tamil Nadu	369
29. PRICE INDICES		
29.1	Wholesale Price Index for Tamil Nadu	371
29.2	Consumer Price Index Numbers for Industrial Workers	371-372
29.3	Consumer Price Index Numbers for Urban Non-Manual Employees	372
29.4	All India Consumer Price Index Numbers for Industrial Workers	373
29.5	Consumer Price Index Numbers for Selected Essential items in Rural Tamil Nadu	373
29.6	Consumer Price Index Numbers for Selected Essential items in Urban Tamil Nadu	374
29.7	Time Series Data-Consumer Price Index Numbers for Industrial Workers	374
30. FOREIGN TRADE		
30.1	Total Value of Foreign Trade through the Ports of Tamil Nadu by Air and Sea	375
30.2	Port-wise Exports and Imports in terms of Value through Tamil Nadu Ports by Sea and Air	376
30.3	Exports of Certain Commodities by Sea and Air through Tamil Nadu Ports	377-379
30.4	Imports of Certain Commodities by Sea and Air through Tamil Nadu Ports	380-382
30.5	Value of Export of Commodities by Sea through Tamil Nadu Ports.	383-385
30.6	Value of Export of Commodities by Air through Tamil Nadu Ports	386-387
30.7	Value of Import of Commodities by Sea through Tamil Nadu Ports	388-390
30.8	Value of Import of Commodities by Air through Tamil Nadu Ports	391-392
30.9	Time Series Data – Foreign Trade	392

Table No.	Content	Page
31. LEGISLATURE AND ELECTION		
31.1	General Election - Tamil Nadu Legislative Assembly 2006- Results at a Glance	393
31.2	General Election to Tamil Nadu Legislative Assembly by Constituencies	393-398
31.3	General Election - Lok Sabha – 2004 Results at a Glance by Partywise	399
31.4	General Election to Lok Sabha by Parliamentary Constituencies - 2004	400-401
32. JUDICIAL ADMINISTRATION		
32.1	Statement Showing the Institution, Disposal & Pendency of Civil and Criminal Cases in the High Court, Madras and in the Subordinate Courts in the State of Tamil Nadu	403
32.2	Statement Showing the Institution, Disposal & Pendency of Civil Cases in the High Court, Madras and in the Subordinate Courts in the State of Tamil Nadu	403-406
32.3	Statement Showing the Institution, Disposal & Pendency Criminal Cases in the High Court, Madras and in the Subordinate Courts (Criminal) in the State of Tamil Nadu	407
33. POLICE AND PRISON		
33.1	Police Force	409
33.2	Cognizable Offence under Indian Penal Code	410
33.3	Persons killed and injured in Police Firing and Other Allied reasons in various occasions in Tamil Nadu	410
33.4	Number of Property Crimes in Tamil Nadu	410
33.5	Prisons and Convicts	411
33.6	Fire and Rescue Services	412-413
33.7	Key Indicators of Police Force	413

Table No.	Content	Page

34. LOCAL BODIES

34.1	Municipal Bodies Area and Population in Tamil Nadu	415
34.2	Municipal Bodies by Grade-wise by Districts	416
34.3	Panchayat Unions, Village Panchayats and Town Panchayats by Districts	417
34.4	Revenue Divisions, Taluks, Firkas and Villages by Districts	418

35. STATE INCOME

35.1	Estimates of Net State Domestic Product by Industry of Origin at Current Prices at Factor Cost	419-422
35.2	Estimates of Net State Domestic Product by Industry of Origin at Constant Prices at Factor Cost	423-425
35.3	Value of Output from Agriculture	426
35.4	District Income Estimates – NDDP at Current and Constant Prices	427-430

36. STATE EXCISE

36.1	Production of Indian Made Foreign Spirit and Beer	431
36.2	Excise Revenue	432

37. STATE FINANCE

37.1	Overall Budget	433
37.2	Receipts on Revenue Account by Principal Heads	434
37.3	Expenditure on Revenue Account by Principal Heads	435
37.4	Small Savings Collection by Districts	436
37.5	SCRIP - wise Small Savings Collection	437
37.6	Year-wise Small Savings Collection in Tamil Nadu	438

Table No.	Content	Page
38. FIVE YEAR PLAN		
38.1	Five Year Plans - Total Outlay and Expenditure	439
38.2	Plan Expenditure - State Schemes	439
39. INCOME TAX		
39.1	Income Tax Collections	441
40. INSURANCE OPERATIONS IN TAMIL NADU		
40.1A	Life Insurance Corporation of India	443
40.1B	United Insurance Company Limited	443
40.1C	National Insurance Company	443
40.2	Investment made in Tamil Nadu by Life Insurance Corporation of India	444
40.3	Postal Life Insurance	444
40.4	Postal Life Insurance Business	444
41. RECREATION		
41.1	No. of Cinema Theaters, Cable T.V. Operators and Entertainment Tax Collected by Districts	445-448
41.2	Radio Stations in Tamil Nadu	449
41.3	Doordarshan Transmitters in Tamil Nadu	449
41.4	Television Homes and Viewers in Tamil Nadu	450
41.5	Networks and Kendras	450
42. TOURISM		
42.1	Tourist Attractions by Districts	451-465
42.2	Pilgrim Centres by Districts	466-474
42.3	Indian Tourism	475
42.4	Tourist Arrivals in Tamil Nadu	475
42.5	Number of Tourists Arrivals in Tamil Nadu by Centrewise	476
42.6	Nationality wise Tourists Arrivals in Chennai Airport	477
42.7	Foreign Tourist Arrivals to India and the Percentage share of Tamil Nadu	477
42.8	Foreign Tourist Arrivals in Chennai and Tiruchirapalli Airports only	477
42.9	Conducted Tour packages by Tamil Nadu Tourism Development Corporation Limited	478-483
42.10	Tamil Nadu Group of Hotels, Youth Hostels and Resorts	484-485

Table No.	Content	Page
43. ENVIRONMENT		
43.1	Average Gaseous Composition of Dry Air in the Troposphere	487
43.2	National Ambient Air Quality Standards (NAAQS)	487
43.3	Status of Ambient Air Quality in Major Cities of Tamil Nadu	488
43.3	(a) State of Ambient Air Quality in Chennai	488
43.4	Ambient Noise Standards as prescribed by Pollution Control Board	489
43.5	Emission Limits for Diesel Driven Vehicles	489
43.6	National Ambient Air Quality Monitoring, Chennai	489
43.7	Summary Status of Pollution Control in Certain Categories of Industries in Tamil Nadu	490
43.8	Analytical Output (Water) of Tamil Nadu Pollution Control Board Laboratories	491
43.9	Number of Industries visited for Air Survey and Number of AAQS/SM Samples Collected	491
43.10	Number of Vehicles Tested and Emission level Recorded	492

LIST OF CHARTS

	Charts	Table No.	Page
1.	Decennial Growth of Population	1.5	46
2.	Rainfall by Seasons in Tamil Nadu	3.4	64
3.	Land Utilisation in Tamil Nadu	4.2	66
4.	Status of Water Supply – Habitations covered by Districts	6.1	109
5.	Estimated Marine Fish Production	8.2	125
6.	Estimated Inland Fish Production	8.3	126
7.	Generation of Electricity	10.1	138
8.	Consumption of Electricity	10.3	139
9.	Registrations and Placements in Tamil Nadu	17.7	220

	Charts	Table No.	Page
10.	Revenue Derived from Taxes under all the Commercial Taxes Act	20.3	228
11.	Division wise TNGST Tax Revenue	20.7	235
12.	Division wise CST Tax Revenue	20.7	236
13.	Number of Bank Offices in Tamil Nadu	25.5	297
14.	The Proportion of Placements to Registrations among Scheduled Castes, Scheduled Tribes and All Categories	28.15	355
15.	Construction of Houses for Tribals in Tamil Nadu	28.16	356
16.	All India Consumer Price Index Numbers for Industrial Workers	29.4	373
17.	Total Exports and Imports By Sea & Air through Tamil Nadu	30.1	375
18.	Contribution by Tamil Nadu in Trading Activities towards Exports and Imports	30.1	375
19.	Net State Domestic Product	35.1	422
20.	Per Capita Income	35.1	422
21.	Production of Indian Made Foreign Spirit and Beer	36.1	431
22.	Income Tax Collection	39.1	441

PART A

GENERAL INFORMATION

PART "A"

GENERAL INFORMATION

HIS EXCELLENCY GOVERNOR OF TAMIL NADU

THIRU SURJIT SINGH BARNALA

COUNCIL OF MINISTERS WITH THEIR PORTFOLIOS

AS ON 20.12.2006

*****

1.	Dr. Kalaignar M. Karunanidhi, Chief Minister	Public, General Administration, Indian Administrative Service, Indian Police Service, Other All India Services, Prevention of Corruption, District Revenue Officers, Home, Police, Industries, Information Technology, Mines and Minerals, Prohibition and Excise, Molasses, Minorities Welfare, Tamil Official Language & Tamil Culture and Passports.
2.	Thiru K. Anbazhagan, Minister for Finance	Finance, Planning, Legislative Assembly and Elections.
3.	Thiru Arcot N. Veerasamy, Minister for Electricity	Electricity, Non-Conventional Energy Development, Personnel and Administrative Reforms.
4.	Thiru M.K. Stalin, Minister for Rural Development and Local Administration	Municipal Administration, Rural Development, Panchayats and Panchayat Unions, Poverty Alleviation Programmes, Rural Indebtedness, Urban and Rural Water Supply.
5.	Thiru Ko.Si. Mani, Minister for Cooperation	Cooperation and Statistics.

6.	Thiru Veerapandi S. Arumugam, Minister for Agriculture	Agriculture, Agricultural Engineering, Agro Service Cooperatives, Horticulture, Sugarcane Cess and Sugarcane Development and Waste Land Development.
7.	Thiru Durai Murugan, Minister for Public Works	Public Works, Irrigation including Minor Irrigation and Programme Works.
8.	Dr. K. Ponmudi, Minister for Higher Education	Higher Education including Technical Education, Electronics, Science and Technology and Ex-Servicemen Welfare.
9.	Thiru K.N. Nehru, Minister for Transport	Transport, Nationalised Transport, Motor Vehicles Act
10.	Thiru M. R. K. Panneerselvam, Minister for Backward Classes	Backward Classes, Most Backward Classes and Denotified Communities, Overseas Indians, Refugees and Evacuees, Registration and Stamp Act
11.	Thiru Pongalur N. Palanisamy, Minister for Rural Industries	Rural Industries including Cottage Industries and Small Industries.
12.	Thiru I. Periasami, Minister for Revenue and Law	Revenue, District Revenue Establishment, Deputy Collectors, Law and Courts, Prisons, Weights and Measures, Debt Relief including legislation of Money lending, Chits and Registration of Companies.
13.	Thiru N. Suresh Rajan, Minister for Tourism	Tourism and Tourism Development Corporation

14.	Thiru Parithi Ilamvazhuthi, Minister for Information	Information and Publicity, Film Technology and Cinematograph Act, Stationery and Printing and Government Press, Town Planning, Urban Development and Chennai Metropolitan Development Authority.
15.	Thiru A.V. Velu, Minister for Food	Food, Civil Supplies, Consumer Protection and Price Control.
16.	Thiru Suba Thangavelan, Minister for Housing and Slum Clearance	Housing, Rural Housing, Housing Development, Slum Clearance Board and Accommodation Control.
17.	Thiru K.K.S.S.R. Ramachandran, Minister for Health	Health, Medical Education and Family Welfare.
18.	Thiru T.M. Anbarasan, Minister for Labour	Labour, Population, Employment and Training, Steel Control and Newsprint Control, Census and Urban & Rural Employment.
19.	Thiru K.R. Periakaruppan, Minister for Hindu Religions and Charitable Endowments	Hindu Religious and Charitable Endowments (HR & CE).
20.	Thiru N. K. K. P. Raja, Minister for Handlooms	Handlooms and Textiles.
21.	Thiru Thangam Thennarasu, Minister for School Education	School Education and Archaeology.
22.	Thiru S. N. M. Ubayadullah, Minister for Commercial Taxes	Commercial Taxes.

23.	Thiru T. P. M. Mohideen Khan, Minister for Environment	Sports and Youth Welfare, Environment and Pollution Control and Wakfs
24.	Thiru N. Selvaraj, Minister for Forests	Forests and Cinchona.
25.	Thiru Vellakoil Saminathan, Minister for Highways	Highways and Ports.
26.	Dr. (Tmt.) Poongothai, Minister for Social Welfare	Social Welfare including Women's and Children's Welfare, Nutritious Noon Meal, Welfare of the Disabled, Orphanages and Correctional Administration, Integrated Child Development and Beggar Homes.
27.	Tmt. Geetha Jeevan, Minister for Animal Husbandry	Animal Husbandry.
28.	Tmt. Tamilarasi, Minister for Adi Dravidar Welfare	Adi Dravidar Welfare, Hill Tribes and Bonded Labour.
29.	Thiru K. P. P. Sami, Minister for Fisheries	Fisheries and Fisheries Development Corporation.
30.	Thiru U. Mathivanan, Minister for Dairy Development	Milk and Dairy Development.
31.	Thiru K. Ramachandran, Minister for Khadi	Khadi and Village Industries Board, Bhoodhan and Gramadhan

PART B

TAMIL NADU AT A GLANCE

TAMIL NADU AT A GLANCE 2006

1 GEOGRAPHICAL POSITION

North Latitude Between 8° 5' and 13° 35'
East Longitude Between 76° 15' and 80° 20'

2 AREA AND POPULATION (2001 Census)

Area (Sq.Km.)	:		130058
Population	:		62405679
▪ By Sex			
• *Male*	:	*31400909*	
• *Female*	:	*31004770*	
▪ By Area			
• *Rural*	:	*34921681*	
• *Urban*	:	*27483998*	
Density (per Sq. Km)			480
Literates			40524545
Workers	:		
▪ Total Workers	:		27878282
• *Male*	:	*18100397*	
• *Female*	:	*9777885*	
• *Rural*	:	*17559768*	
• *Urban*	:	*10318514*	
▪ Main Workers	:		23757783
▪ Marginal Workers	:		4120499
▪ Categories of Workers			
• *Cultivators*	:	*5116039*	
• *Agricultural Labourers*	:	*8637630*	
• *Household Industry*	:	*1499761*	
• *Other Workers*	:	*12624852*	
Non-Workers	:		34527397

3 VITAL STATISTICS 2004

Births (CRS) *(in number)*	:	1091016
Deaths (CRS) *(in number)*	:	408799
Infant Deaths (CRS) *(in number)*	:	10762
Birth Rate (per 1000) (SRS)	:	17.1
• *Rural*	:	*17.8*
• *Urban*	:	*16.2*
Death Rate (per 1000) (SRS)	:	7.5
• *Rural*	:	*8.1*
• *Urban*	:	*6.7*
Infant Mortality Rate (per 1000 live Birth) (SRS)	:	41
• *Rural*	:	*45*
• *Urban*	:	*35*
Expectation of life at Birth (2001-06)		
• *Male*	:	67.00
• *Female*	:	69.75

4 TEMPERATURE 2005-06 *(in Degree Celsius)*

Plains		
• *Maximum*	:	*33.8*
• *Minimum*	:	*22.4*
Hill Stations		
• *Maximum*	:	*18.8*
• *Minimum*	:	*11.2*

5 RAINFALL 2005-06 *(in m.m.)*

Normal	:	958.5
Actual	:	1304.1

6 AGRICULTURE 2004-05

Total Cultivated Area (Ha)	:	6032718
Net Area Sown (Ha)	:	5243839
Area Sown more than once (Ha)	:	788879

Area and Production of Principal Crops	***Area (Ha) (in '000)***	***Production ('000 Tonnes)***
• *Paddy (Rice)*	*2050*	*5209*
• *Millets and Other Cereals*	*741*	*729*
• *Pulses*	*525*	*177*
• *Sugarcane (Cane)*	*335*	*35113*
• *Groundnut*	*619*	*1097*
• *Gingelly*	*65*	*31*
• *Cotton (bales of 170 Kg. lint)*	*109*	*168*

Agricultural Land Holdings *(as per 2000-01 Agricultural Census)*

• *Holdings (in Nos)*	*7858887*
• *Area (Ha)*	*6971516*
• *Average size of Holdings (Ha)*	*0.89*

7 IRRIGATION 2004-05

Net Area Irrigated (in Ha.)	:	2637198
• *Government Canals*	:	*753259*
• *Private Canals*	:	*560*
• *Tanks*	:	*465355*
• *Tube Wells*	:	*315629*
• *Open Wells*	:	*1084765*
• *Other Sources*	:	*17630*
Gross Area Irrigated	:	3087108

8 ANIMAL HUSBANDRY 2005-06

Veterinary Institutions

• *Veterinary Hospitals*	:	*139*
• *Veterinary Dispensaries*	:	*1156*
• *Clinician Centres*	:	*22*

Livestock and Poultry Population (as per Livestock Census – 2004)

• *Cow*	:	*9141043*
• *Buffaloes*	:	* *1658415*
• *Sheep*	:	*5593485*
• *Goat*	:	*8177420*
• *Poultry*	:	*86591273*

* *Since revised by Animal Husbandry Department*

9 DAIRY DEVELOPMENT 2005-06

Main Dairies		16
Feeder Balancing Dairies	:	4
Product Dairies	:	1
Milk Chilling Plants	:	39
Average Milk Collection by TCMPF		
• *Flush Season (Lakh litres per day)*	:	*24.10*
• *Lean Season (Lakh litres per day)*	:	*21.30*
Automatic Vending Machine Units	:	218

10 FISHERIES 2004-05 (in Numbers)

Length of Coastal Line (Km)	:	1076
Coastal Districts	:	13
Coastal Blocks	:	25
Marine Fishing Villages	:	591
Marine Fish Production (in Tonne)	:	307693
Inland Fish Production (in Tonne)	:	77173

11 FORESTS

Forest Area (Sq. Km.) (2003-04) : 23023.48

- *Reserved Forests* : 19492.06
- *Reserved Lands* : 2225.36
- *Unclassed Forests* : 1306.06

Out-turn of Forest Produce (in MT) (2004-05)

Timber	:	7421.240
Teak Poles (Nos)	:	1769.870
Firewood	:	17057.460
Pulp wood	:	100020.100
Sapwood production	:	91.900
Sandalwood Total Quantity	:	344.078
Wattle Bark	:	4847.143
Bamboo	:	205048.000
Charcoal Wood	:	425.790
Babul Dry	:	89331.120
Total	:	426356.701

12 ELECTRICITY 2005-06

Generation of Electricity (Gross in m.u.) : 45036.961

- *Hydro* : 6141.151
- *Wind Mill Generation* : 14.581
- *Thermal* : 18794.682
- *Power Purchased* : 18122.182
- *Gas Turbine* : 1964.365

12 ELECTRICITY 2005-06 (Contd...)

Consumption of Electricity (in m.u.)		43795
• *Agriculture*	:	*9926*
• *Industry* *	:	*16253*
• *Commercial*	:	*3997*
• *Domestic*	:	*10257*
• *Public Lighting & Water works*	:	*1179*
• *Sales to other States*	:	*970*
• *Miscellaneous* * *(including Traction and Railways)*	:	*1213*
Rural Electrification (in Nos)		
• *Villages Electrified*	:	*16317*
• *Hamlets Electrified*	:	*48117*
• *Pumpsets Energised*	:	*1768002*

13 INDUSTRIES

Small Scale Industries 2005-06		
• *Small Scale Industries Registered (No. of Units)*	:	*511351*
• *Employment in SSI*	:	*3593382*
• *Investment in SSI (Rs in lakhs)*	:	*1610251*
• *Production (Rs in lakhs)*	:	*10391164*
Registered Factories 2005 (in Lakhs)		
• *Working Factories*	:	*0.26*
• *Estimated Workers*	:	*12.71*
• *Mandays Worked*	:	*3448.0*
Labour (in Nos) ***(2005)***		
• *Trade Unions Registered*	:	** 9813*
• *Strikes*	:	*51*
• *Mandays Lost (in Lakhs)*	:	*6.51*
• *Lockouts*	:	*20*
• *Mandays Lost (in Lakhs)*	:	*4.49*

* *Since Revised by Labour Department*

14 KHADI AND VILLAGE INDUSTRIES 2005-06 (Value Rs. in Lakhs)

Khadi and Villages Industries		Production	Sales
Khadi	:	4529.97	5222.13
• Cotton	:	1295.99	2440.00
• Woollen	:	--	92.89
• Silk	:	2570.48	2064.94
• Polyester	:	663.50	624.29
Village Industries	:	98042.47	117474.35

15 MEDICAL AND HEALTH (Govt.) 2005-06 (in Nos)

Modern Medicine

• Hospitals	:	# 315
• Dispensaries	:	213
• Other Medical Institutions	:	29
• Primary Health Centres	:	1417
• Health Sub Centres	:	8683
• Beds in Hospitals and Dispensaries	:	52487
• Doctors	:	10522
• Nurses	:	11105
• Community Health Nurses	:	384
• Sector Health Nurses	:	1610
• Village Health Nurses, Auxiliary and Midwives Nurse	:	10367

Indian Medicine 2005-06 (in Nos.)

• Hospitals	:	4
• Dispensaries and Mobile Medical Units	:	54
• Wings attached to Medical College Hospitals, District Head Quarters Hospitals, Taluk and Non Taluk Hospitals	:	325
• Wings attached to Primary Health Centres	:	426
• Beds in Hospitals and Dispensaries	:	965
• Doctors	:	1078
• Nurses	:	96

15 MEDICAL AND HEALTH (Govt.) 2005-06 (in Nos) (Contd...)

Homoeopathy 2005-06 (in Nos.)

• *Hospitals*	:	*1*
• *Dispensaries and Mobile Medical Units*	:	*5*
• *Wings attached to Medical College Hospitals, District Head Quarters Hospitals, Taluk and Non-Taluk Hospitals*	:	*39*
• *Beds in Hospitals and Dispensaries*	:	*50*
• *Doctors*	:	*67*
• *Nurses*	:	*4*

 # 8 Hospitals included in the Other Medical Institutions

16 EDUCATION

Universities 2005-06	:	21
Arts and Science Colleges (2005-06)	:	444
Colleges for Professional Education		
▣ Medicine (Government) (2005-06)		
• *Medical (M.B.B.S. / PG Courses)*	:	*13*
• *Dental (B.D.S. / M.D.S.)*	:	*1*
• *Nursing (B.Sc., & P.G Diploma)*	:	*16*
• *B. Pharmacy and P.G.Courses*	:	*3*
• *Physiotherapy (B.P.T)*	:	*2*
• *Occupational Therapy*	:	--
• *Indian Medicine (Siddha, Ayurvedic, Unani, Homoeopathy & Naturopathy and Yoga)*	:	*5*
▣ Engineering and Technology (including NIT, IIT and Self-Financing) (2005-06)	:	255
▣ Agriculture (2005-06)	:	11
▣ Veterinary and Fisheries (2005-06)	:	3
▣ Law (including Central Law College & School of Excellence in Law) (2005-06)	:	8
▣ Colleges for Special Education (2004-05)	:	38
▣ Schools for General Education (2005-06)	:	51807
▣ Schools for Professional Education (2005-06)	:	59
▣ Schools for Special Education (2005-06)	:	102
▣ Institutions for Other Professional Education (2004-05)	:	1194

17 ROAD AND TRANSPORT

Road Length (in Kms)

National Highways (2005-06)	:	4254
State Highways (2004-05)	:	55796
Corporation and Municipalities Road (As on 31.03.2005)	:	17014
Panchayat Union and Village Panchayat Road (2005-06)	:	92147
Special Village Panchayat Roads (As on 31.03.2006)	:	14617
Others (Forest Road) (As on 31.03.2004)	:	3511
Registered Motor Vehicles (in Nos)	:	8221730
Commercial (As on 31.03.2006)	:	581106
Non-Commercial (As on 31.03.2006)	:	7640624

Railways (in Kms) (2004-05)

Route Length	:		3991
Broad Gauge	:	*2130.49*	
Metre Gauge	:	*1860.51*	
Track Length	:		5952.94
Broad Gauge	:	*3874.51*	
Metre Gauge	:	*2078.43*	
Railway Stations (in Nos)	:		532
Broad Gauge	:	** 325*	
Metre Gauge	:	*207*	

** Broad Gauge and Metre Gauge Combined*

Sea Ports (in Nos) (2004-05)			18
Major Ports	:	3	
Minor Ports	:	15	
Air Ports (in Nos) (2004-05)	:		5

18 COMMUNICATION 2005-06 (in Nos)

Post and Telegraph

• *Post Offices doing postal business alone*	:	*8692*
• *Post Offices doing post and Telegraph business*	:	*3504*

Telephones

• *Telephones in Use*	:	*2757317*
• *Public Call Offices*	:	*145355*
• *STD*	:	*62565*
• *Telephone Exchanges*	:	*2043*
Cellular Phones	:	1465000
WLL Phone Services	:	152870

19 CO-OPERATIVE SOCIETIES As on 31-03-2006 (in Nos)

1.	Central Co-operative Bank	:	23
2.	Primary Agricultural Co-operative Bank	:	4418
3.	Growers Bank	:	7
4.	Rural Bank	:	9
5.	Farmers Services Co-operative Societies	:	26
6.	Large sized Adivasi Multipurpose Primary Co-operative Society	:	19
7.	Primary Agricultural Rural Development Bank	:	180
8.	Urban Bank	:	120
9.	Employee's Society	:	1851
10.	Other Urban Credit Society	:	46
11.	Wholesale Stores	:	34

19 CO-OPERATIVE SOCIETIES As on 31-03-2006 (in Nos) (Contd...)

12.	Primary Stores	:	210
13.	Employee's Stores	:	235
14.	Student Stores	:	2798
15.	Women Stores	:	13
16.	Canteen	:	31
17.	Lift Irrigation Society	:	25
18.	Land Colonization	:	15
19.	Tenant Farming	:	18
20.	Marketing Society	:	114
21.	Fruits & Vegetables Growers	:	4
22.	Labour Contract Co-operative Society	:	113
23.	Co-operative Printing Press	:	26
24.	Co-operative Training Institute	:	11
25.	Union (District Co-operative Union)	:	29
26.	Others (Private Societies)	:	60
27.	Thanjavur Marketing Society	:	1
28.	Apex Institution	:	6
	Total	:	10442

20 REGISTRATIONS 2005-06 (Rs in Cr)

District Registrar Offices (in Nos)	:	50
Total Receipts (Registration Fees and Other Receipts)	:	336.89
Stamp Duty	:	2010.75

21 COMMERCIAL TAXES 2004-05

	GST	CST
Registered Dealers (in Lakhs)	3.84	1.80
Assessees (in Lakhs)	1.36	0.38
Percentage of Assessees to Dealers	35	21

Revenue (Rs in Cr) 13907

- *GST* : *11421*
- *CST* : *1495*
- *Entertainment Tax* : *59*
- *Entry Tax* : *808*
- *Others* : *124*

22 HOUSING 2005-06 (in Numbers)

Tenements constructed by Tamil Nadu Housing Board	:	Nil
Tenements constructed by Tamil Nadu Slum Clearance Board	:	7094
Tenements constructed by Police Housing Corporation Ltd.	:	207

23 SOCIAL WELFARE 2005-06 (in Numbers)

Old age Pensioners : 1197623

Marriage Assistance Schemes (as Beneficiaries)

- *EVR Maniammaiyar Widow's Daughter Marriage Assistance Scheme* : *3031*
- *Dr. Dharmambal Ammaiyar Ninaivu Widow Re-Marriage Assistance Scheme* : *150*
- *Annai Therasa Ninaivu Marriage Assistance to Orphan Girls* : *380*
- *Thamizhaga Arasu Kalappu Thirumana Nidhi Udhavi Thittam* : *1279*

24 NUTRITIOUS MEAL PROGRAMME CENTRES 2005-06 (in Nos)

P.T.M.G.R. (Rural & Urban)	:	41092
W.B. I.C.D.S.III Project (C.N.C.)	:	19500
I.C.D.S. (A.W.C.)	:	23177

25 REVENUE ADMINISTRATION 2005-06 (in Numbers)

Revenue Districts	:	30
Revenue Divisions	:	73
Revenue Taluks	:	206
Revenue Firkas	:	1120
Revenue Villages (2004-05)	:	17244

26 LOCAL BODIES 2005-06 (in Numbers)

Corporations	:	6
Municipalities	:	152
Panchayat Unions	:	385
Special Village Panchayats	:	562
Village Panchayats	:	12618

27 COMMUNITY DEVELOPMENT 2005-06 (in Numbers)

Covered by SGSY

- *Self Help Groups* : *70830*
- *Beneficiaries benefited since inception of the Scheme* : *39708*
- *Revolving Fund (Rs in Cr)* : *28.15*

Covered by SGRY

- *Mandays generated (in Lakhs)* : *472.106*

Covered by National Food for Work Programme (NFFWP)

- *Mandays generated (in Lakhs)* : *115.241*

28 POLICE AND PRISONS 2005-06 (in Numbers)

Police

- *Police Force Sanctioned Strength of Police (2005) (As on 31.12.2005)* : *98683*
- *Police Stations* : *1223*
- *All Women Police Stations* : *196*
- *Police Outposts* : *116*

Prisons

- *Central Prisons* : *8*
- *Special Prisons for Women* : *2*
- *Other Prisons* : *123*

29 LEGISLATURE 2006 (in Numbers)

Members of the Legislative Assembly		
• *Elected*	:	234
• *Nominated (Anglo-Indian Member)*	:	1
Members of Parliament (Lok Sabha)	:	39
Members of Rajya Sabha	:	18

30 CINEMA THEATRES 2004-05 (in Numbers)

Permanent	:		1279
• *Air-Conditioned*	:	176	
• *Non-Air Conditioned*	:	1103	
Open Air Theatres/ Amusement Park	:		4
Semi Permanent	:		172
Touring Theatres	:		271

31 BANKS AND LIFE INSURANCE 2005-06 (in Numbers)

Bank Offices	:		4880
• *State Bank Group*	:	728	
• *Nationalised Banks*	:	2822	
• *Other Scheduled Banks (Commercial)*	:	1093	
• *Regional Rural Banks*	:	215	
• *Foreign Banks*	:	22	
Life Insurance Corporation of India 2005-06			
• *Offices (Branch)*	:	176	
• *Policies Issued* (in Numbers)	:	2437967	
• *Sum Assured (Rs in Cr)*	:	21679.74	

32 INDEX NUMBERS 2005

Consumer Price Index for Industrial Workers (Base Year 1982=100)

• *Chennai*	:	*565*
• *Tiruchirappalli*	:	*579*
• *Madurai*	:	*509*
• *Coimbatore*	:	*508*
• *Coonoor*	:	*511*
• *Salem*	:	*481*
• *All India*	:	*536*

Wholesale Price Index Number
(1970-71=100) All Commodities : 1377.45

Urban Consumer Price Index Number
(1970-71=100) Composite Index : 1358.37

Rural Consumer Price Index Number
(1970-71=100) Composite Index : 1377.41

Consumer Price Index Numbers for Urban Non-Manual Employees (1984-85=100)

• *Chennai*	:	*537*
• *Madurai*	:	*490*
• *Coimbatore*	:	*519*
• *Salem*	:	*487*
• *Tiruchirappalli*	:	*479*

Index Number of Industrial Production 2005-06 (Base Year 1993-94 = 100) : 156.0

Index Number of Building Construction Cost 2004-05 (State Average) (Base year 1980-81=100)

• *Building Material Index*	:	*691.32*
• *Labour Cost Index*	:	*1031.68*
• *Other Charges Index*	:	*705.94*
• *Combined Index*	:	*761.00*

33 STATE INCOME 2005-06 (A.E.) (Base Year 1993-94) (Rs in Lakhs)

Gross State Domestic Product at Current Prices	:	20750283
Gross State Domestic Product at Constant Prices	:	11198148
Percapita Income (in Rs)		
• *At Current Price*	:	*31920*
• *At Constant Price*	:	*17226*

34 STATE FINANCE BUDGET ESTIMATE 2005-06 (Rs inLakhs)

Revenue Account			
• *Receipts*	:		*3025153*
• *Disbursement*	:		*3165553*
• *Surplus (+) or Deficit (-)*	:		*(-)140400*
Capital Account			
• *Receipts*	:		*843087*
• *Disbursement*	:		*773292*
• *Surplus (+) or Deficit (-)*	:		*(+)69795*
Total Transaction (Net)	:		(-)13543
Receipt on Revenue Account by Principal Heads	:		3025153
▪ Tax Revenue	:		2532329
• *Share from Central Taxes*	:	*440849*	
• *State Own Tax Revenue*	:	*2091480*	
▪ Non-Tax Revenue	:		492824
Expenditure on Revenue Account by Principal Heads	:		3165553
▪ Development Expenditure	:		1622664
• *Social Services*	:	*1068985*	
• *Economic Services*	:	*553679*	
▪ Non-Development Expenditure	:		1542889
• *General Services*	:	*1374484*	
• *Compensation & Assignments to Local Bodies and Panchayat Raj*	:	*168405*	

35 FOREIGN TRADE 2004-05 (Rs in Crores)

			Total	% Share of Tamil Nadu
Exports				
	• *By Sea*	28451	34782	9.61
	• *By Air*	6331		
Imports				
	• *By Sea*	61460	78740	16.05
	• *By Air*	17280		

36 EMPLOYMENT 2005-06 (in Numbers)

Working of Employment Exchanges

- *Employment Exchange Offices* : 36
- *Registration during the year* : 636919
- *Placements during the year* : 16201
- *Number on the Live Register* : 3767375

Employment in Public Sector (Status upto 31.12.2005)

- *Central Government* : 230696
- *State Government* : 582174
- *Central Quasi Government* : 178994
- *State Quasi Government* : 335182
- *Local Bodies* : 174448

SELECT SOCIO ECONOMIC INDICATORS
OF
TAMIL NADU AND INDIA

Sl. No.	Economic Indicators		Tamil Nadu	India
1.	Area ('000' Sq.Kms) (2001 Census)		130	3287
2.	Population (in Million) (2001 Census)		62.4	1029
		Rural	34.9	742.7
		Urban	27.5	286.1
	Projected			
		2006	65.1	1094.1
		2011	67.4	1178.9
		2016	69.3	1263.5
3.	Density (Population per Sq.Kms)		480	325
4.	Sex Ratio (Females per 1000 Males) (2001 Census)		987	933
5.	Urban Population Percentage (2001 Census)		44.00	27.78
6	Scheduled Caste Population as Percentage of Total Population 2001		19.0	16.2
7.	Scheduled Tribe Population as Percentage of Total Population 2001		1.0	8.2
8.	Birth Rate – 2004		18.3	24.8
9.	Death rate – 2004		7.5	7.5
10.	Infant Mortality Rate – 2004		41	60
11.	Literacy Rate - 2001	Persons	73.5	64.8
		Male	82.4	75.3
		Female	64.4	53.7
12.	Area under Paddy - 2003-04 ('000 Ha)		1397	42496
13.	Production of Rice 2003-04 ('000 Tonnes)		3224	88285
14.	Average Yield of Rice 2003-04 (Qtls. per Ha)		23.1	20.8
15.	Total Livestock – 2004 (in Lakh Nos)		24.9	485.7
16.	Poultry - 2004 (in Lakh Nos)		86.6	489.0
17.	Production of Milk 2003-04 ('000 Tonnes)		4752	88382
18.	Production of Eggs 2003-04 (in Cr)		378.4	4040.3
19.	Annual Survey of Industries (Factory Sector) No. of Factories (2001-02)		19550	127957
20.	Small Scale Industries (Registered Units in '000) (2001-02)		419.5	3442

Sl. No.	Economic Indicators		Tamil Nadu	India
21	No. of Reporting Mines (All Minerals) 2003-04		271	3123
22	Total Applicants on Live Register-2001('000 Nos)		4925.5	41995.9
23	Percapita Consumption of Electricity (KWH.) – 2003-04		677.4	390
24	Rural Electrification - As on 31.03.2003			
	(Percentage)	▸ Villages Electrified	100.0 0	84.3
	(in '000)	▸ Pumpsets Energised	1676	13792
25	No. of Students in Primary and Secondary Schools per 1000 Population (30-9-2000)		175	172
26	Total No. of Motor Vehicles registered--2002-03		8004942	6703303 2
27	No. of Bank Offices of Scheduled Commercial Banks – 2003-04		4880	68681
		▸ Deposit (Rs in Cr)	110,32 9	1753,17 4
		▸ Credit (Rs in Cr)	108,605	1157,80 7
		▸ Credit – Deposit Ratio (%)	98.4	66.0
28	Foreign Direct Investment Approved (2003-04)			
		▸ Projects (Nos)	261	1929
		▸ Investment (Rs in Cr)	1415.18	6833.38
	Investment	▸ % Share to Total	13.53	100.00
29	Budgetary Position – 2004-05 (B.E.) (Rs in Cr)			
	Revenue Account	▸ Revenue	30251	309322
		▸ Expenditure	31655	385493
	Capital Account	▸ Receipts	8431	168507
		▸ Disbursements	6980	92336
30	Actual Strength of Police Force – 2003 (Civil and Armed)		80218	1311516
31	No. of Policemen per100 sq.km. of Area – 2003		61.7	41.4
32	No. of Policemen per '000' of population –2003		1.3	1.2
33	No. of Newspapers and Periodicals – 2003-04		3303	58469
34	T.V. Coverage Area (Percentage – March 2003)		93.6	78.2
35	T.V. Coverage Population (Percentage – March 2003)		93.6	90.1

Source: Respective Heads of Department, Statistical Abstract of India - 2003
Statistical Outline of India - 2004
Tamil Nadu Electricity Board Statistics at a Glance 2003-04
Banking Statistics Quarterly Handout - March 2006.
Centre for Monitoring Indian Economy (CMIE), November 2004

PART C

SELECT ECONOMIC INDICATORS

PART C

SELECT ECONOMIC INDICATORS

A AREA AND POPULATION 2001

1.	Density of Population per sq.km.	480
2.	Literacy Rate 2001	73.45
3.	Percentage of Workers to total Population	44.67
4.	Percentage of Scheduled Castes to total Population	19.00
5.	Percentage of Scheduled Tribes to total Population	1.04
6.	Sex Ratio (Female per 1000 Males)	974
7.	Percentage of Literate Scheduled Castes to total Scheduled Castes Population (2001 Census)	54.90
8.	Percentage of Literate Scheduled Tribes to total Scheduled Tribes Population (2001 Census)	35.45
9.	Birth-rate per thousand 2004	17.1
10.	Death-rate per thousand 2004	7.5
11.	Infant Mortality Rate 2004 (Per '000' Live Births)	41

B STATE INCOME 2004- 05 (A.E.)

1.	Per Capita Income at Current Prices (Rs.)	25965
2.	Net State domestic product at current prices (Rs. in Lakhs) (2004-05)	16718287

C AGRICULTURE AND IRRIGATION (2005-06)

1.	Cropping Intensity	1.15
2.	Percentage of Cultivated area to Total area	40.3
3.	Net area sown per capita (Hec.)	0.08
4.	Percentage of area sown more than once to net area sown	15.40
5.	Percentage of net area irrigated to net area sown	55.68
6.	Percentage of gross area irrigated to gross area sown	56.30
7.	Yield-rate per hectare (Kgs.) 2005-06	
	a. Rice	2541
	b. Cholam	732
	c. Cumbu	1157
	d. Ragi	1325
	e. Maize	1189
	f. Cotton (Lint)	260
	g. Sugarcane (Cane) (Tonnes/Hect.)	105
	h. Groundnut (Nuts in shell)	1774

PART C

SELECT ECONOMIC INDICATORS

A AREA AND POPULATION 2001

1.	Density of Population per sq.km.	480
2.	Literacy Rate 2001	73.45
3.	Percentage of Workers to total Population	44.67
4.	Percentage of Scheduled Castes to total Population	19.00
5.	Percentage of Scheduled Tribes to total Population	1.04
6.	Sex Ratio (Female per 1000 Males)	974
7.	Percentage of Literate Scheduled Castes to total Scheduled Castes Population (2001 Census)	54.90
8.	Percentage of Literate Scheduled Tribes to total Scheduled Tribes Population (2001 Census)	35.45
9.	Birth-rate per thousand 2004	17.1
10.	Death-rate per thousand 2004	7.5
11.	Infant Mortality Rate 2004 (Per '000' Live Births)	41

B STATE INCOME 2004- 05 (A.E.)

1.	Per Capita Income at Current Prices (Rs.)	25965
2.	Net State domestic product at current prices (Rs. in Lakhs) (2004-05)	16718287

C AGRICULTURE AND IRRIGATION (2005-06)

1.	Cropping Intensity	1.15
2.	Percentage of Cultivated area to Total area	40.3
3.	Net area sown per capita (Hec.)	0.08
4.	Percentage of area sown more than once to net area sown	15.40
5.	Percentage of net area irrigated to net area sown	55.68
6.	Percentage of gross area irrigated to gross area sown	56.30
7.	Yield-rate per hectare (Kgs.) 2005-06	
	a. Rice	2541
	b. Cholam	732
	c. Cumbu	1157
	d. Ragi	1325
	e. Maize	1189
	f. Cotton (Lint)	260
	g. Sugarcane (Cane) (Tonnes/Hect.)	105
	h. Groundnut (Nuts in shell)	1774

C AGRICULTURE AND IRRIGATION (Contd.)

8.	Number of Tractors (as per 2004 Livestock Census) per thousand hectare of net area sown 2005-06		24
9.	Index Nos. of Wages paid to certain categories of Agricultural Labourers 2005-06 :- (Base year 1993-94=100)		
	a. Ploughmen	i. Men	326
	b. Sowers and pluckers	i. Men	296
		ii. Women	246
	c. Transplanters and weeders	i. Men	303
		ii. Women	262
	d. Reapers and Harvestor	i. Men	286
		ii. Women	229
	e. Other Agricultural Labourer	i. Men	281
		ii. Women	250

D LIVESTOCK AND ANIMAL HUSBANDRY (2004 Livestock Census)

1.	Live stock served per veterinary institution in numbers	18853
2.	Number of villages served per veterinary institution	5

E ELECTRICITY 2005-06

1.	Percentage of consumption of electricity by purpose	
	a. Domestic	23.43
	b. Commercial	9.13
	c. Industrial	37.11
	d. Public Lighting and Water Works	2.69
	e. Sales to licensees	--
	f. Sales to other States	2.21
	g. Agriculture	22.66
	h. Miscellaneous (including Traction and Railways)	2.77
	TOTAL	100.00
2.	Percentage of villages electrified to total villages	100.00

F EMPLOYMENT 2006

Average daily employment in registered working factories per lakh of population (Based on 2001 Census Population)	1909

G MEDICAL 2005-06

Population served per (Based on 2001 population)	
a. Medical Institution (Modern Medicine)	5856
b. Bed	1189
c. Doctor	6234
d. Nurse	2659

H EDUCATION 2005-06

1.	Average number of students per Institution	
	a. Primary stage	113
	b. Middle stage	293
	c. High School stage	380
	d. Higher Secondary stage	1075
2.	Teacher-Pupil ratio	
	a. Primary Schools	34
	b. Middle Schools	38
	c. High Schools	26
	d. Higher Secondary Schools	32
3.	Number of Primary Schools per lakh of population 2001Census Population	55
4.	Number of Middle Schools per lakh of population	13
5.	Number of High Schools per lakh of Population	8
6.	Number of Higher Secondary Schools per lakh of population	7
7.	Drop Out Rate in Tamil Nadu (in Percentage) (2002-03)	

				Boys	*Girls*	*Total*
a.	Upto Primary stage	....	....	12.20	15.50	13.85
b.	Upto Middle stage	....	....	34.30	29.99	32.10
c.	Upto High School stage	....	....	57.24	57.71	57.37
d.	Upto Higher Sec. Stage	....	....	77.20	74.22	75.81

I ROAD AND TRANSPORT 2005-06

1.	Surfaced road length per hundred sq.km. of area (Kms.)	132
2.	Surfaced road length per 10,000 of population (2001 Population)	21
3.	Number of Motor Vehicles per 10,000 of population 2005-06 (Based on 2001 Population)	1317

J COMMUNICATION 2005

Population served per Post and Telegraph Office (Based on 2001 Population)	5117

K SMALL SAVINGS 2005

Per Capita Net Small Savings (Rs.) (Based on 2001 population)	896

L FIVE YEAR PLAN 2005-06

Percentage of Annual Plan Expenditure to total outlay :-

a. Agriculture and Allied Services	4.63
b. Industry and Minerals	4.30
c. Irrigation Power and Flood Control	12.93
d. Transport and Communications	24.06
e. Social and Community Services	29.88
f. Others	24.20

USERS GUIDE

How to find your way around in the Statistical Hand Book

If you are unfamiliar with our Statistical Hand Book, we would advice you to consult the Chapter of Contents first. The section on the structure of the Hand Book will give you a first impression of the range of topics covered.

Once you know which chapter you wish to see, you could check the list of tables for more detailed information on the contents of the chapter.

Below the tables, you will find note indicating the source of the data provided by the concerned departments.

PART D

STATISTICAL TABLES

1. AREA AND POPULATION

1.1 AREA, POPULATION, LITERATES, SCHEDULED CASTES AND SCHEDULED TRIBES BY DISTRICTS (2001 Census)

(In Numbers)

State/District	Area (Sq. km)	Population								
		Total			Rural			Urban		
		Total	Male	Female	Total	Male	Female	Total	Male	Female
Tamil Nadu	130058	62405679	31400909	31004770	34921681	17531494	17390187	27483998	13869415	13614583
Chennai	174	4343645	2219539	2124106	---------- Not Arise ----------			4343645	2219539	2124106
Kancheepuram	4307	2877468	1457242	1420226	1342502	676095	666407	1534966	781147	753819
Thiruvallur	3550	2754756	1397407	1357349	1254674	629052	625622	1500082	768355	731727
Cuddalore	3706	2285395	1150908	1134487	1531034	771786	759248	754361	379122	375239
Villupuram	7190	2960373	1492442	1467931	2533456	1277415	1256041	426917	215027	211890
Vellore	6077	3477317	1741083	1736234	2169319	1088090	1081229	1307998	652993	655005
Thiruvannamalai	6190	2186125	1095859	1090266	1785364	895738	889626	400761	200121	200640
Salem	5245	3016346	1563633	1452713	1626162	852453	773709	1390184	711180	679004
Namakkal	3404	1493462	759551	733911	948230	482365	465865	545232	277186	268046
Dharmapuri	9622	2856300	1473597	1382703	2400354	1240122	1160232	455946	233475	222471
Erode	8209	2581500	1309278	1272222	1387537	705436	682101	1193963	603842	590121
Coimbatore	7469	4271856	2176031	2095825	1451653	734699	716954	2820203	1441332	1378871
The Nilgiris	2549	762141	378351	383790	307532	151874	155658	454609	226477	228132
Tiruchirappalli	4511	2418366	1208534	1209832	1279204	638617	640587	1139162	569917	569245
Karur	2901	935686	465538	470148	624430	310922	313508	311256	154616	156640
Perambalur	1750	493646	246141	247505	414426	206807	207619	79220	39334	39886
Ariyalur	1944	695524	346763	348761	616539	307670	308869	78985	39093	39892
Thanjavur	3476	2216138	1096638	1119500	1467577	726493	741084	748561	370145	378416
Nagapattinam	2417	1488839	739074	749765	1158557	576010	582547	330282	163064	167218
Thiruvarur	2377	1169474	580784	588690	932231	463502	468729	237243	117282	119961
Pudukottai	4651	1459601	724300	735301	1211217	600511	610706	248384	123789	124595
Madurai	3696	2578201	1303363	1274838	1134025	573036	560989	1444176	730327	713849
Theni	2869	1093950	552986	540964	502109	255152	246957	591841	297834	294007
Dindigul	6058	1923014	968137	954877	1249762	629073	620689	673252	339064	334188
Ramanathapuram	4175	1187604	583376	604228	885210	433290	451920	302394	150086	152308
Virudhunagar	4283	1751301	870376	880925	973956	482626	491330	777345	387750	389595
Sivagangai	4143	1155356	566947	588409	829272	405093	424179	326084	161854	164230
Tirunelveli	6810	2723988	1333939	1390049	1415742	688797	726945	1308246	645142	663104
Thoothukudi	4621	1572273	766823	805450	907500	439254	468246	664773	327569	337204
Kanyakumari	1684	1676034	832269	843765	582107	289516	292591	1093927	542753	551174

Source: Census of India 2001

Contd.

1.1 AREA, POPULATION, LITERATES, SCHEDULED CASTES AND SCHEDULED TRIBES BY DISTRICTS (Contd.)

State/District	Literates								
	Total			Rural			Urban		
	Total	Male	Female	Total	Male	Female	Total	Male	Female
Tamil Nadu	40524545	22809662	17714883	20319498	11835689	8483809	20205047	10973973	9231074
Chennai	3336695	1799981	1536714	--------- Not Arise ---------			3336695	1799981	1536714
Kancheepuram	1952198	1088943	863255	791700	457846	333854	1160498	631097	529401
Thiruvallur	1865707	1047763	817944	736374	427393	308981	1129333	620370	508963
Cuddalore	1420488	820726	599762	872343	521901	350442	548145	298825	249320
Villupuram	1650528	977374	673154	1347727	809944	537783	302801	167430	135371
Vellore	2203552	1245076	958476	1276373	741671	534702	927179	503405	423774
Thiruvannamalai	1297151	761403	535748	1014930	605600	409330	282221	155803	126418
Salem	1734442	1021772	712670	819312	506149	313163	915130	515623	399507
Namakkal	903802	526412	377390	538212	320242	217970	365590	206170	159420
Dharmapuri	1516221	906943	609278	1204910	733162	471748	311311	173781	137530
Erode	1521955	887907	634048	726792	440042	286750	795163	447865	347298
Coimbatore	2945278	1648814	1296464	847250	493911	353339	2098028	1154903	943125
The Nilgiris	541099	296573	244526	202668	113834	88834	338431	182739	155692
Tiruchirappalli	1673478	926354	747124	787843	455246	332597	885635	471108	414527
Karur	566728	328103	238625	345850	206907	138943	220878	121196	99682
Perambalur	286197	167406	118791	230818	137385	93433	55379	30021	25358
Ariyalur	388605	232385	156220	334760	202879	131881	53845	29506	24339
Thanjavur	1476256	814354	661902	912445	515621	396824	563811	298733	265078
Nagapattinam	996580	548142	448438	751618	418324	333294	244962	129818	115144
Thiruvarur	788302	435421	352881	608297	340202	268095	180005	95219	84786
Pudukottai	907376	520281	387095	719477	419697	299780	187899	100584	87315
Madurai	1776654	991010	785644	673502	397156	576346	1103152	593854	509298
Theni	692797	398150	294647	2932508	174522	118686	399589	223628	175961
Dindigul	1181746	681698	500048	710461	421948	288513	710461	421948	288513
Ramanathapuram	757344	421041	336303	534155	302194	231961	223189	118847	104342
Virudhunagar	1136574	641062	495512	586525	339594	246931	550049	301468	248581
Sivagangai	738000	414755	323245	491768	283769	207999	246232	130986	115246
Tirunelveli	1829064	997278	831786	891282	490721	400561	937782	506557	431225
Thoothukudi	1131406	593868	537538	622745	329518	293227	508661	264350	244311
Kanyakumari	1308322	668667	639655	446153	228311	217842	862169	440356	421813

Contd.

1.1 AREA, POPULATION, LITERATES, SCHEDULED CASTES AND SCHEDULED TRIBES BY DISTRICTS (Contd.)

State/District	*Scheduled Castes*								
	Total			*Rural*			*Urban*		
	Total	*Male*	*Female*	*Total*	*Male*	*Female*	*Total*	*Male*	*Female*
Tamil Nadu	11857504	5932925	5924579	8308890	4159182	4149708	3548614	1773743	1774871
Chennai	598110	301835	296275	--------- Not Arise ---------			598110	301835	296275
Kancheepuram	721989	362097	359892	496932	249258	247674	225057	112839	112218
Thiruvallur	600658	301316	299542	400496	200050	200446	200362	101266	99096
Cuddalore	634479	318713	315766	514729	359264	255465	119750	59449	60301
Villupuram	810931	408234	402697	740441	373085	367356	70490	35149	35341
Vellore	714054	354551	359503	505677	251749	253928	208377	102802	105575
Thiruvannamalai	467532	233572	233960	412993	206740	206253	54539	26832	27707
Salem	475738	244391	231347	288559	149374	139185	187179	95017	92162
Namakkal	280776	143014	137762	212849	108271	104578	67927	34743	33184
Dharmapuri	416951	212136	204815	363285	185061	178224	53666	27075	26591
Erode	422204	213312	208892	273677	138667	135010	148527	74645	73882
Coimbatore	630675	315869	314806	310714	156044	154670	319961	159825	160136
The Nilgiris	238014	117792	120222	85485	42423	43062	152529	75369	77160
Tiruchirappalli	399493	197917	201576	261417	129181	132236	138076	68736	69340
Karur	190260	94194	96066	144327	71518	72809	45933	22676	23257
Perambalur	149145	73866	75279	128590	63753	34837	20555	10113	10442
Ariyalur	151220	75326	75894	140236	69792	70444	10984	5534	5450
Thanjavur	399653	198820	200833	332385	165344	167041	67268	33476	33792
Nagapattinam	441231	219933	221298	399441	199346	200095	41790	20587	21203
Thiruvarur	378314	188682	189632	342530	171053	171477	35784	17629	18155
Pudukottai	249471	123701	125770	221161	109583	111578	28310	14118	14192
Madurai	323252	162595	160657	223475	112697	110778	99777	49898	49879
Theni	211800	107109	104691	116509	59274	57235	95291	47835	47456
Dindigul	376170	189066	187104	269809	135694	134115	106361	53372	52989
Ramanathapuram	216312	107381	108931	186059	92158	93901	30253	15223	15030
Virudhunagar	332297	164930	167367	239324	118805	120519	92973	46125	46848
Sivagangai	188857	92590	96267	159256	77886	81370	29601	14704	14897
Tirunelveli	481052	233605	247447	294885	142786	152099	186167	90819	95348
Thoothukudi	288954	143013	145941	216801	107116	109685	72153	35897	36256
Kanyakumari	67712	33365	34347	26848	13210	13638	40864	20155	20709

Contd.

1.1 AREA, POPULATION, LITERATES, SCHEDULED CASTES AND SCHEDULED TRIBES BY DISTRICTS (Concld.)

State/District	Scheduled Tribes								
	Total			Rural			Urban		
	Total	Male	Female	Total	Male	Female	Total	Male	Female
Tamil Nadu	651321	328917	322404	551143	278746	272397	100178	50171	50007
Chennai	6728	3368	3360	--------- Not Arise ---------			6728	3368	3360
Kancheepuram	26508	13267	13241	18062	9066	8996	8446	4201	4245
Thiruvallur	37858	18880	18978	28885	14466	14419	8973	4414	4559
Cuddalore	11773	5920	5853	7241	3641	3600	4532	2279	2253
Villupuram	63920	32294	31626	61687	31149	30538	2233	1145	1088
Vellore	63040	31860	31180	58237	29455	28782	4803	2405	2398
Thiruvannamalai	72760	36928	35832	69198	35129	34069	3562	1799	1763
Salem	103921	52693	51228	98722	49988	48734	5199	2705	2494
Namakkal	51416	26039	25377	50454	25552	24902	962	487	475
Dharmapuri	59549	30520	29029	57763	29592	28171	1786	928	858
Erode	17693	8933	8760	15120	7573	7547	2573	1360	1213
Coimbatore	29103	14738	14365	19559	9880	9679	9544	4858	4686
The Nilgiris	28373	14017	14359	19600	9753	9847	8773	4261	4512
Tiruchirappalli	18912	9596	9316	14383	7324	7059	4529	2272	2257
Karur	1450	711	739	1075	533	542	375	178	197
Perambalur	3307	1708	1599	2768	1423	1345	539	285	254
Ariyalur	8529	4228	4301	7907	3926	3981	622	302	320
Thanjavur	3641	1773	1868	1302	649	653	2339	1124	1215
Nagapattinam	3420	1734	1686	1618	824	794	1802	910	892
Thiruvarur	2673	1310	1363	971	493	478	1702	817	855
Pudukottai	792	398	394	432	214	218	360	184	176
Madurai	5972	3060	2912	2054	1074	980	3918	1986	1932
Theni	1686	855	831	1046	531	515	640	324	316
Dindigul	6484	3320	3164	3512	1773	1739	2972	1547	1425
Ramanathapuram	1078	556	522	396	212	184	682	344	338
Virudhunagar	2357	1158	1199	953	485	468	1404	673	731
Sivagangai	1083	536	547	375	190	185	708	346	362
Tirunelveli	8358	4080	4278	3202	1574	1628	5156	2506	2650
Thoothukudi	3494	1762	1732	1060	504	556	2434	1258	1176
Kanyakumari	5443	2678	2765	3561	1773	1788	1882	905	977

1.2 POPULATION BY BROAD INDUSTRIAL CATEGORIES OF WORKERS

(2001 Census)

Industrial Category	Tamil Nadu		All India	
	Persons	% to Total Workers	Persons	% to total workers
1. Main Workers	23757783	85.22	313004983	77.8
2. Marginal Workers	4120499	14.78	89229741	22.2
Total Workers (1 + 2)	27878282	100.00	402234724	100.0
(a) Cultivators	5116039	18.4	127312851	31.7
(b) Agricultural Labourers	8637630	31.0	106775330	26.5
(c) Household Industry, Manufacturing, Processing, Servicing and repairs	1499761	5.4	16956942	4.2
(d) Other Workers	12624852	45.3	151189601	37.6
3. Non-Workers	34527397	--	877641173	--
Total Population	62405679	--	1028830774	--

Source: Census of India, 2001

1.3 POPULATION BY RELIGION 2001

Religion	Persons in Tamil Nadu	Variation Since 1991-2001	Percentage	
			Tamil Nadu	All India
Hindus	54985079	5453027	88.11	80.46
Muslims	3470647	417930	5.56	13.43
Christians	3785060	605650	6.07	2.34
Sikhs	9545	4096	0.02	1.87
Buddhists	5393	3265	0.01	0.77
Jains	83359	16459	0.13	0.41
Other Religions	7252	4632	0.01	0.65
Religion not stated	59344	41674	0.09	0.07
Total Population	62405679	6546733	100.00	100.00

Source: Census of India , 2001

1.4 PROJECTED POPULATION BY AGE AND SEX AS ON 1ST MARCH 2001-2026 – TAMIL NADU

Age Group	2001			2006			2011		
	Persons	Males	Females	Persons	Males	Females	Persons	Males	Females
0-4	5217	2691	2526	5217	2707	2509	4946	2567	2379
5-9	5616	2885	2731	5162	2660	2502	5165	2679	2487
10-14	5993	3068	2925	5581	2864	2717	5130	2641	2489
15-19	6087	3080	3007	5922	3035	2887	5513	2833	2680
20-24	5917	2924	2993	5969	3030	2938	5807	2987	2820
25-29	5520	2690	2830	5825	2875	2950	5880	2982	2899
30-34	5038	2472	2566	5440	2641	2799	5747	2827	2920
35-39	4610	2296	2314	4963	2422	2540	5366	2592	2774
40-44	4054	2064	1990	4524	2241	2283	4878	2369	2509
45-49	3480	1792	1688	3952	2000	1951	4420	2178	2243
50-54	2889	1473	1416	3359	1716	1643	3826	1922	1903
55-59	2349	1177	1172	2726	1376	1350	3185	1612	1573
60-64	1940	958	982	2152	1062	1091	2517	1253	1265
65-69	1468	722	746	1698	821	878	1909	924	985
70-74	1130	563	567	1202	579	623	1421	673	748
75-79	685	355	331	838	409	430	920	433	488
80+	411	191	220	604	291	312	813	380	433
TOTAL	62406	31401	31005	65135	32730	32405	67444	33852	33592

Contd.

Age Group	2016			2021			2026		
	Persons	Males	Females	Persons	Males	Females	Persons	Males	Females
0-4	4781	2481	2300	4511	2340	2171	4269	2215	2054
5-9	4899	2541	2358	4736	2456	2280	4470	2317	2153
10-14	5133	2660	2474	4868	2523	2346	4707	2438	2269
15-19	5065	2612	2454	5070	2631	2440	4807	2495	2313
20-24	5403	2787	2616	4961	2568	2392	4967	2588	2379
25-29	5724	2941	2783	5326	2744	2582	4889	2528	2361
30-34	5805	2934	2871	5652	2895	2757	5261	2702	2559
35-39	5673	2777	2895	5733	2886	2847	5586	2850	2736
40-44	5280	2539	2741	5588	2725	2864	5653	2835	2818
45-49	4774	2307	2467	5175	2476	2699	5484	2662	2823
50-54	4288	2097	2191	4641	2226	2414	5040	2395	2645
55-59	3640	1813	1828	4095	1985	2110	4446	2115	2331
60-64	2957	1477	1481	3399	1670	1729	3843	1840	2004
65-69	2252	1100	1152	2668	1309	1359	3090	1493	1597
70-74	1619	768	851	1934	926	1008	2317	1115	1202
75-79	1109	512	597	1286	593	693	1559	725	834
80+	993	446	546	1219	530	689	1468	626	842
TOTAL	69396	34790	34605	70865	35482	35383	71857	35937	35920

Source : Census of India – 2001

Contd.

1.4 PERCENTAGE DISTRIBUTION OF PROJECTED POPULATION BY AGE AND SEX AS ON 1ST MARCH 2001-2026 – TAMIL NADU (Contd.)

Age Group	2001			2006			2011		
	Persons	Males	Females	Persons	Males	Females	Persons	Males	Females
0-4	8.4	8.6	8.1	8.0	8.3	7.7	7.3	7.6	7.1
5-9	9.0	9.2	8.8	7.9	8.1	7.7	7.7	7.9	7.4
10-14	9.6	9.8	9.4	8.6	8.7	8.4	7.6	7.8	7.4
15-19	9.8	9.8	9.7	9.1	9.3	8.9	8.2	8.4	8.0
20-24	9.5	9.3	9.7	9.2	9.3	9.1	8.6	8.8	8.4
25-29	8.8	8.6	9.1	8.9	8.8	9.1	8.7	8.8	8.6
30-34	8.1	7.9	8.3	8.4	8.1	8.6	8.5	8.4	8.7
35-39	7.4	7.3	7.5	7.6	7.4	7.8	8.0	7.7	8.3
40-44	6.5	6.6	6.4	6.9	6.8	7.0	7.2	7.0	7.5
45-49	5.6	5.7	5.4	6.1	6.1	6.0	6.6	6.4	6.7
50-54	4.6	4.7	4.6	5.2	5.2	5.1	5.7	5.7	5.7
55-59	3.8	3.7	3.8	4.2	4.2	4.2	4.7	4.8	4.7
60-64	3.1	3.1	3.2	3.3	3.2	3.4	3.7	3.7	3.8
65-69	2.4	2.3	2.4	2.6	2.5	2.7	2.8	2.7	2.9
70-74	1.8	1.8	1.8	1.8	1.8	1.9	2.1	2.0	2.2
75-79	1.1	1.1	1.1	1.3	1.2	1.3	1.4	1.3	1.5
80+	0.7	0.6	0.7	0.9	0.9	1.0	1.2	1.1	1.3
TOTAL	100.0	100.0	100.0	100.0	100.0	100.0	100.0	100.0	100.0

Contd.

Age Group	2016			2021			2026		
	Persons	Males	Females	Persons	Males	Females	Persons	Males	Females
0-4	6.9	7.1	6.6	6.4	6.6	6.1	5.9	6.2	5.7
5-9	7.1	7.3	6.8	6.7	6.9	6.4	6.2	6.4	6.0
10-14	7.4	7.6	7.1	6.9	7.1	6.6	6.6	6.8	6.3
15-19	7.3	7.5	7.1	7.2	7.4	6.9	6.7	6.9	6.4
20-24	7.8	8.0	7.6	7.0	7.2	6.8	6.9	7.2	6.6
25-29	8.2	8.5	8.0	7.5	7.7	7.3	6.8	7.0	6.6
30-34	8.4	8.4	8.3	8.0	8.2	7.8	7.3	7.5	7.1
35-39	8.2	8.0	8.4	8.1	8.1	8.0	7.8	7.9	7.6
40-44	7.6	7.3	7.9	7.9	7.7	8.1	7.9	7.9	7.8
45-49	6.9	6.6	7.1	7.3	7.0	7.6	7.6	7.4	7.9
50-54	6.2	6.0	6.3	6.5	6.3	6.8	7.0	6.7	7.4
55-59	5.2	5.2	5.3	5.8	5.6	6.0	6.2	5.9	6.5
60-64	4.3	4.2	4.3	4.8	4.7	4.9	5.3	5.1	5.6
65-69	3.2	3.2	3.3	3.8	3.7	3.8	4.3	4.2	4.4
70-74	2.3	2.2	2.5	2.7	2.6	2.8	3.2	3.1	3.3
75-79	1.6	1.5	1.7	1.8	1.7	2.0	2.2	2.0	2.3
80+	1.4	1.3	1.6	1.7	1.5	1.9	2.0	1.7	2.3
TOTAL	100.0	100.0	100.0	100.0	100.0	100.0	100.0	100.0	100.0

Source : Census of India – 2001

1.5 POPULATION OF TAMILNADU - DECENNIAL GROWTH

Period	*Population*			*% variation since previous Census*		
	Total	*Rural*	*Urban*	*Total*	*Rural*	*Urban*
1911	20902616	17753479	3149137	+8.57	+7.41	+15.57
1921	21628518	18200439	3248079	+3.47	+2.52	+8.86
1931	23472099	19241717	4230382	+8.52	+5.72	+23.40
1941	26267507	21093825	5173682	+11.91	+9.63	+22.30
1951	30119047	22785522	7333525	+41.75	+11.85	+8.39
1961	33686953	24696425	8990528	+11.85	+8.39	+22.59
1971	41199168	28734334	12464834	+22.30	+16.35	+38.64
1981	48408077	32456202	15951875	+17.54	+12.95	+27.98
1991	55858946	36781354	19077592	+15.39	+13.33	+19.59
2001	62405679	34921681	27483998	+11.72	-5.06	+44.06

Source: Census of India, 2001

DECENNIAL GROWTH OF POPULATION IN TAMIL NADU

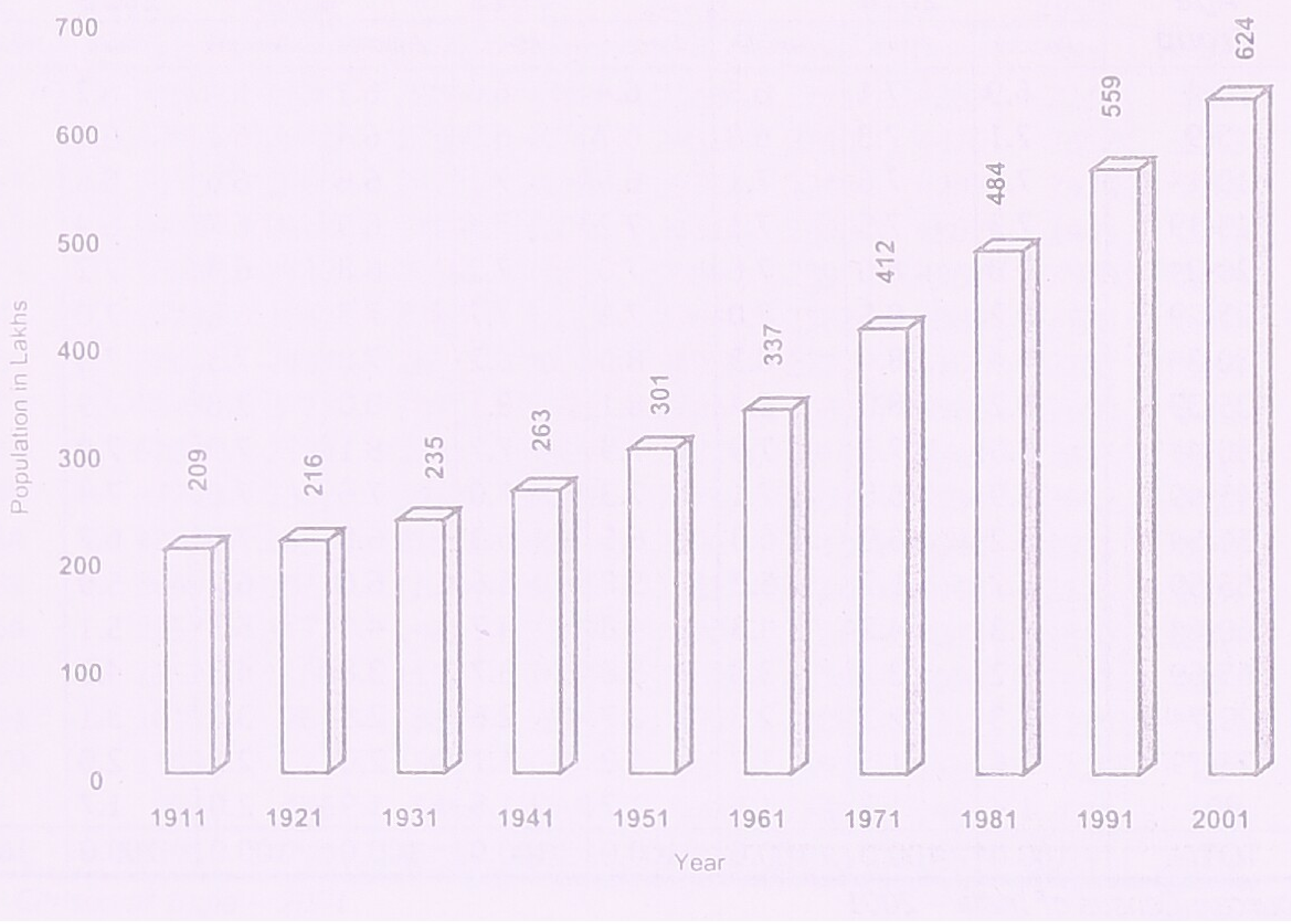

1.6 SALIENT FEATURES OF CENSUS 2001

District / State	Density Per Sq.Km.	Females per 1000 Males	Increase in Population since 1991 (%)	Urban Population (%)
1	2	3	4	5
TAMILNADU	480	987	11.72	44.04
1. Chennai	24231	957	13.07	100.00
2. Kancheepuram	647	975	19.15	53.34
3. Thiruvallur	800	971	23.06	54.45
4. Cuddalore	626	986	7.66	33.01
5. Villupuram	406	984	7.43	14.42
6. Vellore	573	997	14.90	37.62
7. Thiruvannamalai	352	995	7.01	18.33
8. Salem	573	929	17.20	46.00
9. Namakkal	436	967	12.91	36.51
10. Dharmapuri	294	938	17.61	15.96
11. Erode	314	972	11.26	46.25
12. Coimbatore	566	963	21.76	66.02
13. The Nilgiris	300	1014	7.31	59.65
14. Tiruchirappalli	542	1001	10.10	47.10
15. Karur	311	1010	9.54	33.27
16. Perambalur	278	1006	9.45	16.05
17. Ariyalur	358	1006	9.29	11.36
18. Thanjavur	649	1021	7.91	33.78
19. Nagapattinam	548	1014	8.07	22.18
20. Thiruvarur	538	1014	6.31	20.29
21. Pudukottai	312	1015	9.98	17.02
22. Madurai	733	978	7.41	56.01
23. Theni	357	978	4.25	54.10
24. Dindigul	317	986	9.22	35.01
25. Ramanathapuram	287	1036	6.12	25.46
26. Virudhunagar	409	1012	11.90	44.39
27. Sivagangai	275	1038	4.74	28.22
28. Tirunelveli	411	1042	8.88	48.03
29. Thoothukudi	339	1050	7.99	42.28
30. Kanyakumari	992	1014	4.73	65.27

Contd.

1.6 SALIENT FEATURES OF CENSUS 2001 (Concld.)

District / State	Literacy Rate (%)	Scheduled Caste (%)	Scheduled Tribe (%)	Scheduled Caste & Scheduled Tribe (%)
1	6	7	8	9
TAMILNADU	73.45	19.00	1.04	20.04
1. Chennai	85.33	13.77	0.15	13.92
2. Kancheepuram	76.85	25.09	0.92	26.01
3. Thiruvallur	76.94	21.81	1.37	23.18
4. Cuddalore	71.01	27.76	0.52	28.28
5. Villupuram	63.80	27.39	2.16	29.55
6. Vellore	72.36	20.53	1.81	22.34
7. Thiruvannamalai	67.39	21.39	3.33	24.72
8. Salem	65.09	15.77	3.45	19.22
9. Namakkal	67.41	18.80	3.44	22.24
10. Dharmapuri	61.39	14.60	2.08	16.68
11. Erode	65.36	16.35	0.69	17.04
12. Coimbatore	76.97	14.76	0.68	15.44
13. The Nilgiris	80.01	31.23	3.72	34.95
14. Tiruchirappalli	77.90	16.52	0.78	17.30
15. Karur	68.08	20.33	0.15	20.48
16. Perambalur	66.07	30.21	0.67	30.88
17. Ariyalur	64.08	21.74	1.23	23.97
18. Thanjavur	75.45	18.03	0.16	18.19
19. Nagapattinam	76.34	29.64	0.23	29.87
20. Thiruvarur	76.58	32.35	0.23	32.58
21. Pudukottai	71.12	17.09	0.05	17.14
22. Madurai	77.82	12.54	0.23	12.77
23. Theni	71.58	19.36	0.15	19.51
24. Dindigul	69.35	19.56	0.34	19.90
25. Ramanathapuram	72.96	18.21	0.09	18.30
26. Virudhunagar	73.70	18.97	0.13	19.10
27. Sivagangai	72.18	16.35	0.09	16.44
28. Tirunelveli	76.09	17.66	0.31	17.97
29. Thoothukudi	81.52	18.38	0.22	18.60
30. Kanyakumari	87.55	4.04	0.32	4.36

Source: Census of India 2001

TIME SERIES DATA

1.7 POPULATION AND LITERACY RATE OF TAMILNADU

Census Year	Population (in Lakhs)	Percentage of Literacy		
		Total	Male	Female
1901	192.5	7.6	14.1	1.0
1911	209.0	9.2	17.1	1.5
1921	216.3	10.4	18.6	2.4
1931	234.7	11.3	20.0	2.9
1941	262.7	16.2	25.6	6.9
1951	301.2	20.8	31.7	10.1
1961	336.9	31.4	44.5	18.2
1971	412.0	39.5	51.8	26.9
1981	484.1	54.4	68.0	40.4
1991	558.6	62.7	73.7	51.3
2001	624.1	73.5	82.4	64.4

Source: Census of India 2001

1.8 PROJECTED POPULATION FOR TAMILNADU

Year	Region	Population		
		Persons	Male	Female
2002	Total	62989000	31685000	31304000
	Rural	34601000	17369000	17232000
	Urban	28388000	14316000	14072000
2003	Total	63552000	31959000	31593000
	Rural	34252000	17192000	17060000
	Urban	29300000	14767000	14533000
2004	Total	64096000	32224000	31872000
	Rural	33878000	17003000	16875000
	Urban	30218000	15221000	14997000
2005	Total	64623000	32481000	32142000
	Rural	33483000	16804000	16679000
	Urban	31140000	15677000	15463000
2006	Total	65135000	32730000	32405000
	Rural	33072000	16598000	16474000
	Urban	32063000	16132000	15931000
2007	Total	65629000	32971000	32658000
	Rural	32641000	16382000	16259000
	Urban	32988000	16589000	16399000
2008	Total	66106000	33203000	32903000
	Rural	32188000	16155000	16033000
	Urban	33918000	17048000	16870000
2009	Total	66566000	33426000	33140000
	Rural	31716000	15918000	15798000
	Urban	34850000	17508000	17342000
2010	Total	67012000	33643000	33369000
	Rural	31232000	15676000	15556000
	Urban	35780000	17967000	17813000

** Population Projection based Census data*

Source: Department of Economics and Statistics, Chennai-6

Raj bhavan Library
Chennai-600 022
7942
315.48205
P07.1

2. VITAL STATISTICS

2.1 MID YEAR ESTIMATED POPULATION, BIRTHS AND DEATHS DURING 2003 AND 2004

(in Numbers)

District	2003			2004		
	Mid-Year Estimated Population	Births	Deaths	Mid-Year Estimated Population	Births	Deaths
1	2	3	4	5	6	7
1. Chennai	4461000	104965	37185	4511000	103730	36335
2. Kancheepuram	2985000	41145	18968	3032000	43265	19164
3. Thiruvallur	2875000	32558	16528	2927000	34583	15398
4. Cuddalore	2323000	38090	14109	2340000	39203	11974
5. Villupuram	3008000	37838	16500	3029000	42014	18125
6. Vellore	3583000	65730	24986	3627000	66352	22248
7. Thiruvannamalai	2220000	33589	16322	2234000	32937	13342
8. Salem	3120000	57760	20044	3164000	57275	17915
9. Namakkal	1533000	20508	11440	1550000	20254	10973
10. Dharmapuri	2956000	51281	15567	1353000	25356	6698
11. Krishnagiri	N.A.	N.A.	N.A.	1647000	28125	7928
12. Erode	2643000	39642	21086	2669000	39203	20282
13. Coimbatore	4450000	65284	31159	4527000	65816	32450
14. The Nilgiris	774000	10648	4272	780000	10283	4292
15. Tiruchirappalli	2470000	46719	16749	2492000	47809	17611
16. Karur	955000	13720	7659	963000	13301	7541
17. Perambalur	1213000	17670	8989	1223000	18043	8715
18. Pudukottai	1491000	26145	7015	1504000	25713	6724
19. Thanjavur	2254000	47950	13700	2271000	48409	14497
20. Nagapattinam	1515000	19505	9178	1526000	16462	9313
21. Thiruvarur	1186000	17678	7515	1192000	17838	7681
22. Madurai	2620000	53513	16690	2637000	53221	16936
23. Theni	1104000	21216	8269	1109000	20541	7734
24. Dindigul	1961000	36139	15580	1978000	34550	13932
25. Ramanathapuram	1204000	20551	5216	1210000	20877	5851
26. Virudhunagar	1795000	33029	10864	1813000	32995	10597
27. Sivagangai	1168000	20890	5147	1172000	19270	5138
28. Tirunelveli	2776000	54116	16847	2798000	53176	17277
29. Thoothukudi	1599000	30888	10918	1612000	30255	10800
30. Kanyakumari	1694000	29892	11605	1702000	30160	11328
STATE	63936000	1088659	420107	64592000	1091016	408799

Contd.

2.1 INFANT DEATH, STILL BIRTH AND MATERNAL DEATH DURING 2003 AND 2004 (Concld.)

(in Numbers)

District	2003			2004		
	Infant Deaths	Still Births	Maternal Deaths	Infant Deaths	Still Births	Maternal Deaths
1	8	9	10	11	12	13
1. Chennai	1864	1024	29	2155	1424	49
2. Kancheepuram	463	385	18	431	337	6
3. Thiruvallur	224	194	14	123	76	5
4. Cuddalore	868	281	16	570	446	22
5. Villupuram	491	321	18	440	246	33
6. Vellore	855	509	57	587	961	59
7. Thiruvannamalai	437	217	16	313	194	12
8. Salem	763	791	30	635	677	30
9. Namakkal	206	200	8	144	170	8
10. Dharmapuri	238	635	15	167	305	10
11. Krishnagiri	N.A.	N.A.	N.A.	82	180	14
12. Erode	501	619	12	408	532	21
13. Coimbatore	726	1367	19	527	1019	10
14. The Nilgiris	150	156	8	144	127	7
15. Tiruchirappalli	261	850	68	307	532	46
16. Karur	184	172	7	209	83	6
17. Perambalur	312	189	8	206	179	1
18. Pudukottai	82	277	9	67	254	10
19. Thanjavur	311	750	22	316	800	15
20. Nagapattinam	264	175	10	240	84	14
21. Thiruvarur	144	284	3	127	172	8
22. Madurai	345	892	43	202	749	41
23. Theni	317	264	16	296	178	15
24. Dindigul	677	579	11	413	403	31
25. Ramanathapuram	77	105	6	103	198	13
26. Virudhunagar	292	241	24	284	194	7
27. Sivagangai	80	155	5	60	138	3
28. Tirunelveli	571	834	53	544	344	51
29. Thoothukudi	403	318	14	343	330	13
30. Kanyakumari	419	116	13	319	102	4
STATE	12525	12895	572	10762	11434	564

Source: Director of Public Health and Preventive Medicine, Chennai-6

2.2 BIRTH, DEATH AND INFANT MORTALITY RATES IN TAMIL NADU AND ALL INDIA

(SAMPLE REGISTRATION SYSTEM)

(Per Thousand)

Year	BIRTH RATE					
	TAMIL NADU			INDIA		
	Rural	Urban	Total	Rural	Urban	Total
1971	32.9	27.8	31.4	38.9	30.1	36.9
1972	35.2	25.9	32.4	38.4	30.5	36.6
1973	32.2	24.9	30.0	35.9	28.9	34.6
1974	31.3	24.3	29.2	35.9	28.4	34.5
1975	32.7	25.9	30.7	36.7	28.5	35.2
1976	32.2	27.2	30.7	35.8	28.4	34.4
1977	30.7	27.5	29.8	34.3	27.8	33.0
1978	29.8	26.4	28.8	34.7	27.8	33.3
1979	29.7	27.2	28.9	35.1	27.6	33.1
1980	29.4	24.4	27.9	35.1	27.8	33.3
1981	29.7	23.9	28.0	35.6	27.0	33.9
1982	29.2	24.9	27.7	35.5	27.6	33.8
1983	29.0	25.9	27.9	35.3	28.3	33.7
1984	28.4	27.2	28.0	35.3	29.4	33.9
1985	25.2	23.8	24.7	34.8	28.1	32.9
1986	24.1	23.1	23.8	34.2	27.1	32.6
1987	24.1	23.7	24.0	33.7	27.4	32.2
1988	23.4	21.4	22.7	33.1	26.3	31.5
1989	23.5	22.4	23.1	32.2	25.2	30.6
1990	21.8	21.1	21.6	31.7	24.7	30.2
1991	20.8	20.8	20.8	30.9	24.3	29.5
1992	21.1	20.0	20.7	30.9	23.1	29.2
1993	19.7	19.1	19.5	30.4	23.7	28.7
1994	19.7	18.3	19.2	30.5	23.1	28.7
1995	21.0	19.0	20.3	30.0	22.7	28.3
1996	20.0	18.4	19.5	29.3	21.6	27.5
1997	19.3	18.3	19.0	28.9	21.5	27.2
1998	19.7	18.1	19.2	28.0	21.0	26.5
1999	19.8	18.2	19.3	27.6	20.8	26.0
2000	19.9	18.0	19.2	27.5	20.7	25.8
2001	19.6	17.8	19.1	27.1	20.3	25.4
2002	19.1	17.5	18.5	26.6	19.9	25.0
2003	18.8	17.3	18.3	26.4	19.8	24.8
2004	17.8	16.2	17.1	25.9	19.0	24.1

Contd.

2.2 BIRTH, DEATH AND INFANT MORTALITY RATES IN TAMIL NADU AND ALL INDIA (Contd.)

(Per Thousand)

Year	DEATH RATE					
	TAMIL NADU			INDIA		
	Rural	Urban	Total	Rural	Urban	Total
1971	16.5	9.3	14.4	16.4	9.7	14.9
1972	17.8	8.9	15.1	18.9	10.3	16.9
1973	16.5	8.4	14.1	17.0	9.6	15.5
1974	16.1	8.7	13.9	15.9	9.2	14.5
1975	17.5	9.0	15.0	17.3	10.2	15.9
1976	16.7	9.8	14.6	16.3	9.5	15.0
1977	15.2	10.1	13.7	16.0	9.4	14.7
1978	14.4	9.1	12.8	15.3	9.4	14.2
1979	13.4	8.8	12.1	14.1	8.1	13.0
1980	12.4	8.3	11.2	13.7	7.9	12.6
1981	13.5	7.9	11.8	13.7	7.8	12.5
1982	13.4	7.4	11.2	13.1	7.4	11.9
1983	13.4	8.5	11.7	13.1	7.9	11.9
1984	11.9	8.7	10.8	13.8	8.6	12.6
1985	10.9	6.9	9.5	13.0	7.8	11.8
1986	10.7	7.1	9.5	12.2	7.6	11.1
1987	11.1	7.6	9.9	12.0	7.4	10.9
1988	10.3	7.3	9.3	12.0	7.7	11.0
1989	9.7	6.8	8.7	11.1	7.2	10.3
1990	9.6	6.5	8.5	10.5	6.8	9.7
1991	9.5	7.6	8.8	10.6	7.1	9.8
1992	9.2	6.7	8.4	10.9	7.0	10.1
1993	8.7	7.7	8.2	10.6	5.8	9.3
1994	9.0	6.2	8.0	9.8	6.6	9.0
1995	8.8	6.6	8.0	9.8	6.6	9.0
1996	8.7	6.6	8.0	9.7	6.5	9.0
1997	8.7	6.7	8.0	9.6	6.5	8.9
1998	9.3	6.8	8.5	9.7	6.6	9.0
1999	8.7	6.6	8.0	9.4	6.3	8.6
2000	8.6	6.4	7.9	9.3	6.3	8.5
2001	8.5	6.0	7.7	9.1	6.3	8.4
2002	8.6	5.9	7.7	8.7	6.1	8.1
2003	8.5	5.6	7.6	8.7	6.0	8.0
2004	8.1	6.7	7.5	8.2	5.8	7.5

Contd.

2.2 BIRTH, DEATH AND INFANT MORTALITY RATES IN TAMIL NADU AND ALL INDIA (Concld.)

(Per Thousand)

Year	INFANT MORTALITY RATE					
	TAMIL NADU			INDIA		
	Rural	Urban	Total	Rural	Urban	Total
1971	127	77	113	138	82	129
1972	133	85	121	152	85	139
1973	122	67	108	143	89	134
1974	118	71	106	136	74	126
1975	129	65	112	151	84	140
1976	121	81	110	139	80	129
1977	114	79	103	140	81	130
1978	120	63	105	137	74	127
1979	114	63	100	130	72	120
1980	103	64	93	124	65	114
1981	104	55	91	119	63	110
1982	97	51	83	114	65	105
1983	101	59	88	114	65	105
1984	90	54	78	113	66	104
1985	95	53	81	107	59	97
1986	93	54	80	105	62	96
1987	86	54	76	104	61	95
1988	84	51	74	102	62	94
1989	80	43	68	98	58	91
1990	70	37	59	86	50	80
1991	65	42	57	87	53	80
1992	66	42	58	85	53	79
1993	66	38	57	82	45	74
1994	64	48	59	80	52	74
1995	61	39	54	80	48	74
1996	60	39	53	77	46	72
1997	58	40	53	77	45	71
1998	59	40	53	77	45	72
1999	58	39	52	75	44	70
2000	56	38	51	74	44	68
2001	55	35	49	72	42	66
2002	50	32	44	69	40	64
2003	48	31	43	66	38	60
2004	45	35	41	64	40	58

Source: Director of Public Health and Preventive Medicine, Chennai-6

2.3 EXPECTATION OF LIFE AT BIRTH

(in Years)

Period	Tamil Nadu		India	
	Male	Female	Male	Female
1891-1901	26.21	27.13	23.60	23.96
1901-1911	25.92	27.65	22.59	23.31
1911-1921	19.75	24.23	19.42	20.91
1921-1931	28.71	30.94	26.91	26.56
1931-1941	35.03	36.17	32.09	31.37
1941-1951	36.22	37.23	32.45	31.66
1951-1961	41.09	39.24	41.89	40.55
1961-1971	47.50	46.50	46.40	44.70
1971-1981	52.50	51.90	51.40	50.20
1981-1991	57.40	58.50	55.90	55.90
1991-1996	62.85	63.05	60.60	61.70
1996-2001	64.85	65.20	62.80	64.20
2001-2006	67.00	69.75	63.87	66.91

Source: Director of Census Operations, Chennai
Compilation: E & A.R. Department, Chennai

3. CLIMATE AND RAINFALL

3.1 TEMPERATURE AT SELECT STATIONS IN TAMIL NADU 2005-06 (in Celsius)

Station: NUNGAMBAKKAM

Year and Month		Mean Maximum		Mean Minimum		Humidity in %	
		Normal	Actual	Normal	Actual	8.30 Hours	17.30 Hours
2005	June	36.6	38.3	27.2	28.8	57	55
	July	34.7	36.2	25.9	26.9	68	67
	August	33.9	35.8	25.3	26.6	70	67
	September	33.5	34.9	25.3	25.9	72	68
	October	31.4	32.0	24.3	24.6	84	79
	November	29.2	29.4	22.8	22.4	86	79
	December	28.1	28.6	21.6	21.9	88	80
2006	January	28.4	30.3	20.6	21.2	81	65
	February	29.9	31.5	21.2	21.3	79	59
	March	31.9	33.3	23.1	24.8	76	67
	April	33.6	35.5	25.9	27.0	72	69
	May	36.4	37.0	27.6	27.9	67	70

Station: MEENAMBAKKAM

Year and Month		Mean Maximum		Mean Minimum		Humidity in %	
		Normal	Actual	Normal	Actual	8.30 Hours	17.30 Hours
2005	June	37.0	38.6	27.2	28.5	56	52
	July	35.0	36.5	26.0	26.7	65	58
	August	34.2	36.2	25.4	26.5	67	59
	September	33.9	34.7	25.3	25.7	73	65
	October	31.7	31.7	24.3	24.6	86	83
	November	29.3	29.0	22.6	22.7	87	81
	December	28.1	28.3	21.2	22.3	88	79
2006	January	28.6	30.1	20.4	21.0	85	61
	February	30.6	32.0	21.3	21.0	83	54
	March	33.1	34.0	23.3	24.3	77	64
	April	35.2	36.5	26.1	26.3	73	62
	May	37.6	38.0	27.7	27.7	66	63

Contd.

3.1 TEMPERATURE AT SELECT STATIONS IN TAMIL NADU 2005-06 (in Celsius) (Contd.)

Station: SALEM

Year and Month		Mean Maximum		Mean Minimum		Humidity in %	
		Normal	Actual	Normal	Actual	8.30 Hours	17.30 Hours
2005	June	34.9	35.2	24.5	24.8	74	52
	July	33.4	34.2	23.7	23.8	79	56
	August	33.1	34.2	23.4	23.5	79	53
	September	33.0	32.7	23.3	23.2	83	63
	October	31.8	30.8	22.8	22.5	90	74
	November	30.7	28.9	21.3	20.7	87	72
	December	30.2	29.6	19.9	19.8	84	66
2006	January	31.3	31.6	19.2	19.3	78	61
	February	33.7	33.6	20.2	18.9	73	39
	March	36.2	35.7	22.5	23.0	77	46
	April	37.2	37.3	25.2	24.8	75	45
	May	36.7	36.0	25.3	24.3	76	55

Station: COIMBATORE

Year and Month		Mean Maximum		Mean Minimum		Humidity in %	
		Normal	Actual	Normal	Actual	8.30 Hours	17.30 Hours
2005	June	30.9	32.7	22.4	23.0	77	67
	July	29.6	31.6	21.8	22.3	80	71
	August	30.3	32.4	22.0	22.1	81	62
	September	31.2	32.3	22.0	22.5	79	67
	October	30.8	31.4	22.0	22.1	86	70
	November	29.7	28.8	21.0	20.6	85	69
	December	28.9	29.7	19.7	19.8	87	56
2006	January	30.0	30.0	19.0	18.7	81	45
	February	32.3	32.2	20.1	18.5	71	28
	March	34.9	34.5	22.0	22.7	80	39
	April	35.4	35.3	23.6	23.5	80	51
	May	33.4	33.6	23.4	23.3	85	60

Contd.

3.1 TEMPERATURE AT SELECT STATIONS IN TAMIL NADU 2005-06 (in Celsius) (Contd.)

Station: TIRUCHIRAPPALLI AIR PORT

Year and Month		Mean Maximum		Mean Minimum		Humidity in %	
		Normal	Actual	Normal	Actual	8.30 Hours	17.30 Hours
2005	June	36.7	37.7	26.5	27.4	60	42
	July	35.7	36.7	25.9	26.6	64	44
	August	35.4	36.7	25.5	26.3	67	46
	September	34.5	35.0	24.7	25.1	71	54
	October	32.2	32.4	23.9	24.2	83	65
	November	30.1	28.8	22.7	22.6	87	76
	December	29.2	29.4	21.2	21.9	87	67
2006	January	30.1	29.8	20.3	20.5	83	54
	February	32.6	32.5	20.9	20.7	79	37
	March	35.1	35.1	23.0	24.4	79	42
	April	36.9	37.4	25.8	26.2	73	42
	May	37.4	36.9	20.4	26.3	69	47

Station: KODAIKANAL

Year and Month		Mean Maximum		Mean Minimum		Humidity in %	
		Normal	Actual	Normal	Actual	8.30 Hours	17.30 Hours
2005	June	19.2	19.3	12.1	12.7	82	87
	July	17.8	17.4	11.4	12.0	89	89
	August	18.1	18.2	11.3	11.6	81	88
	September	18.2	18.1	11.2	11.9	84	88
	October	17.3	18.2	10.7	11.5	88	91
	November	16.4	16.7	9.6	10.9	86	90
	December	16.5	17.7	8.6	9.2	67	82
2006	January	17.4	18.5	7.9	9.3	66	76
	February	18.3	20.6	8.4	9.1	38	63
	March	19.7	19.4	9.9	10.7	70	78
	April	20.1	21.1	11.5	12.3	63	80
	May	20.7	19.9	12.6	12.7	80	86

Contd.

3.1 TEMPERATURE AT SELECT STATIONS IN TAMIL NADU 2005-06 (in Celsius) (Concld.)

Station: MADURAI AIRPORT

Year and Month		Mean Maximum		Mean Minimum		Humidity in %	
		Normal	Actual	Normal	Actual	8.30 Hours	17.30 Hours
2005	June	37.2	38.2	25.7	26.7	56	44
	July	36.0	37.4	25.2	26.3	57	48
	August	35.7	37.7	24.9	25.8	56	40
	September	35.4	35.7	24.3	25.0	65	50
	October	33.0	33.7	23.5	23.7	77	63
	November	30.9	29.7	22.6	22.7	81	72
	December	30.2	30.4	21.6	21.8	83	64
2006	January	30.8	30.8	20.8	20.7	75	55
	February	32.6	33.3	21.3	21.0	72	38
	March	35.3	34.6	23.3	24.0	75	50
	April	36.6	37.0	25.0	25.5	70	43
	May	37.8	37.8	25.8	26.1	61	45

Station: ERODE

Year and Month		Mean Maximum		Mean Minimum		Humidity in %	
		Normal	Actual	Normal	Actual	8.30 Hours	17.30 Hours
2005	June	37.2	35.5	25.7	22.5	61	56
	July	36.0	35.1	25.2	22.2	64	59
	August	35.7	36.1	24.9	21.7	62	49
	September	35.4	34.5	24.3	21.0	64	59
	October	33.0	32.6	23.5	19.9	75	67
	November	30.9	30.0	22.6	18.7	87	81
	December	30.2	31.3	21.6	17.6	79	71
2006	January	30.8	32.8	20.8	17.4	68	63
	February	32.6	33.9	21.3	17.4	64	52
	March	35.3	35.9	23.3	20.2	64	55
	April	36.6	37.5	25.0	21.2	61	46
	May	37.8	37.5	25.8	20.8	60	50

Source: India Meteorological Department, Chennai-6

3 .2 DISTRIBUTION OF DISTRICTS BY RANGE OF RAINFALL 2005-06

Range of Rainfall	*Distribution of districts by range of rainfall*	
	Normal Rainfall expected	*Actual Rainfall occurred*
Below 800 mm	Thoothukudi, Coimbatore, Tirunelveli, Tiruchirapalli and Namakkal	Thoothukudi
801 mm to 1000 mm	Ramanathapuram, Virudhunagar, Dindigul, Theni, Madurai, Dharmapuri, Krishnagiri, Sivagangai, Salem, Vellore, Pudukkottai and Perambalur	Coimbatore, Tirunelveli, Karur and Theni
1001 mm to 1200 mm	Kanniyakumari, Villupuram, Tiruvannamalai, Thanjavur, Thiruvarur and Tiruvallur	Ramanathapuram, Erode, Virudhunagar, Namakkal, Salem, Madurai, Krishnagiri and Dindigul
1201 mm to 1400 mm	Cuddalore, Kancheepuram, Chennai and Nagapattinam	Sivagangai, Tiruvarur, Vellore, Kanniyakumari, Tiruchirapalli, Pudukkottai, Dharmauri, Villupuram, Tiruvannamalai, Perambalur and Thanjavur
1401 mm to 1800 mm	Nagapattinam and Cuddalore	The Nilgiri's
1801 mm and above	Nil	Kancheepuram, The Nilgiri's Tiruvallore and Chennai

Source: India Meteorological Department, Chennai - 600 006

3.3 RAINFALL BY DISTRICTS 2005-06

(in mm)

District	South West Monsoon (June '05 to September '05)		North East Monsoon (October'05 to December'05)	
	Actual	Normal	Actual	Normal
1	2	3	4	5
1. Chennai	324.8	443.5	1984.5	753.1
2. Kancheepuram	293.5	462.7	1471.0	697.2
3. Thiruvallur	463.7	449.5	1417.9	604.1
4. Cuddalore	340.3	373.6	1346.3	716.5
5. Villupuram	326.1	433.0	888.3	484.8
6. Vellore	439.2	442.0	692.7	353.0
7. Thiruvannamalai	444.7	465.8	800.6	439.8
8. Salem	408.1	380.0	607.1	347.0
9. Namakkal	276.7	317.0	675.1	291.0
10. Dharmapuri	390.4	361.0	720.5	316.7
11. Krishnagiri	407.3	403.6	647.8	290.9
12. Erode	244.4	213.1	640.2	323.5
13. Coimbatore	177.7	192.9	515.4	327.0
14. The Nilgiris	1030.2	1060.0	558.6	367.7
15. Tiruchirappalli	244.9	270.3	858.7	356.1
16. Karur	164.3	249.7	714.2	365.4
17. Perambalur	301.6	349.6	853.6	449.6
18. Pudukottai	347.5	350.7	809.3	418.0
19. Thanjavur	303.0	342.0	948.9	545.7
20. Nagapattinam	291.1	274.1	1197.6	886.4
21. Thiruvarur	285.3	301.8	806.1	665.4
22. Madurai	250.4	305.4	694.8	373.0
23. Theni	147.8	178.4	637.6	384.0
24. Dindigul	247.5	251.4	741.3	399.2
25. Ramanathapuram	115.3	136.1	760.0	507.4
26. Virudhunagar	135.4	181.8	625.5	431.2
27. Sivagangai	263.7	289.6	738.5	415.5
28. Tirunelveli	150.6	92.6	549.7	429.8
29. Thoothukudi	48.4	86.8	453.6	410.1
30. Kanyakumari	389.3	327.8	550.0	427.4
State Average	308.4	332.9	830.2	459.2

Contd.

3.3 RAINFALL BY DISTRICTS 2005-06 (Concld.)

(in mm)

District	Winter Season (January '06 and February '06)		Hot Weather Season (March '06 to May '06)		Annual Total (June '05 to May '06)	
	Actual	Normal	Actual	Normal	Actual	Normal
1	6	7	8	9	10	11
1. Chennai	2.6	37.3	44.7	64.2	2356.6	1298.1
2. Kancheepuram	16.1	32.1	44.9	60.1	1825.5	1252.1
3. Thiruvallur	0.2	33.5	64.8	65.7	1946.6	1152.8
4. Cuddalore	29.7	56.4	66.7	89.3	1783.0	1235.8
5. Villupuram	5.9	34.5	114.6	77.1	1334.9	1029.4
6. Vellore	3.2	20.3	116.2	101.7	1251.3	917.0
7. Thiruvannamalai	3.5	32.8	92.6	108.2	1341.4	1046.6
8. Salem	4.3	21.3	153.6	149.7	1173.1	898.0
9. Namakkal	15.0	18.1	154.5	150.4	1121.3	776.5
10. Dharmapuri	3.0	18.5	198.9	156.9	1312.8	853.1
11. Krishnagiri	0.0	14.3	130.4	154.7	1185.5	863.5
12. Erode	7.9	20.7	129.5	154.1	1022.0	711.4
13. Coimbatore	17.7	26.1	162.0	148.4	872.8	694.4
14. The Nilgiris	23.8	30.8	324.7	237.2	1937.3	1695.7
15. Tiruchirappalli	11.4	25.0	152.3	110.1	1267.3	761.5
16. Karur	5.8	24.0	101.3	103.1	985.6	742.2
17. Perambalur	9.3	34.5	178.8	115.9	1343.3	949.6
18. Pudukottai	4.2	38.2	125.2	114.6	1286.2	921.5
19. Thanjavur	11.0	50.7	132.8	114.6	1395.7	1053.0
20. Nagapattinam	36.7	81.5	128.6	99.7	1654.0	1341.7
21. Thiruvarur	21.9	57.9	136.5	104.8	1249.8	1129.9
22. Madurai	8.0	29.8	230.0	131.8	1183.2	840.0
23. Theni	12.5	48.4	194.3	222.7	992.2	833.5
24. Dindigul	18.4	33.0	191.2	148.0	1198.4	831.6
25. Ramanathapuram	23.9	53.9	119.7	123.8	1018.9	821.2
26. Virudhunagar	12.4	42.0	258.1	174.6	1031.4	829.6
27. Sivagangai	20.5	35.8	184.1	135.1	1206.8	876.0
28. Tirunelveli	72.4	72.6	184.6	141.9	957.3	736.9
29. Thoothukudi	36.1	46.6	139.9	112.2	678.0	655.7
30. Kanyakumari	38.6	33.4	275.6	217.4	1253.5	1006.0
State Average	15.9	36.8	151.0	129.6	1305.5	958.5

Source: India Meteorological Department, Chennai-600 006

3.4 TIME SERIES DATA – RAINFALL BY SEASONS IN TAMIL NADU

(in mm)

Year	South West Monsoon		North East Monsoon		Winter Season	
	Normal	Actual	Normal	Actual	Normal	Actual
1	2	3	4	5	6	7
1998-99	326.2	340.1	470.5	602.4	47.3	21.5
1999-00	320.4	199.9	470.5	499.5	47.8	119.5
2000-01	322.8	314.5	470.3	335.6	47.3	16.8
2001-02	322.8	260.0	470.3	379.4	47.3	70.0
2002-03	329.5	185.4	468.1	407.1	36.8	8.7
2003-04	331.5	336.5	464.6	403.1	37.4	11.6
2004-05	331.5	360.7	464.6	472.1	37.4	14.3
2005-06	332.9	308.4	459.2	830.2	36.8	15.9

3.4 Contd.

(in mm)

Year	Hot Weather Season		Total		% Deviation from Normal
	Normal	Actual	Normal	Actual	
1	8	9	10	11	12
1998-99	137.3	116.4	981.3	1080.4	10.1
1999-00	138.8	77.9	977.5	896.8	-8.3
2000-01	138.9	118.4	979.3	785.3	-19.8
2001-02	134.2	85.8	974.6	795.2	-18.4
2002-03	129.8	129.8	964.1	731.0	-24.2
2003-04	128.4	283.4	961.8	1034.6	7.6
2004-05	128.4	231.7	961.8	1078.9	12.2
2005-06	129.6	151.0	958.5	1305.5	26.6

Source: India Meteorological Department, Chennai-600 006

RAINFALL BY SEASONS IN TAMIL NADU 2005-06

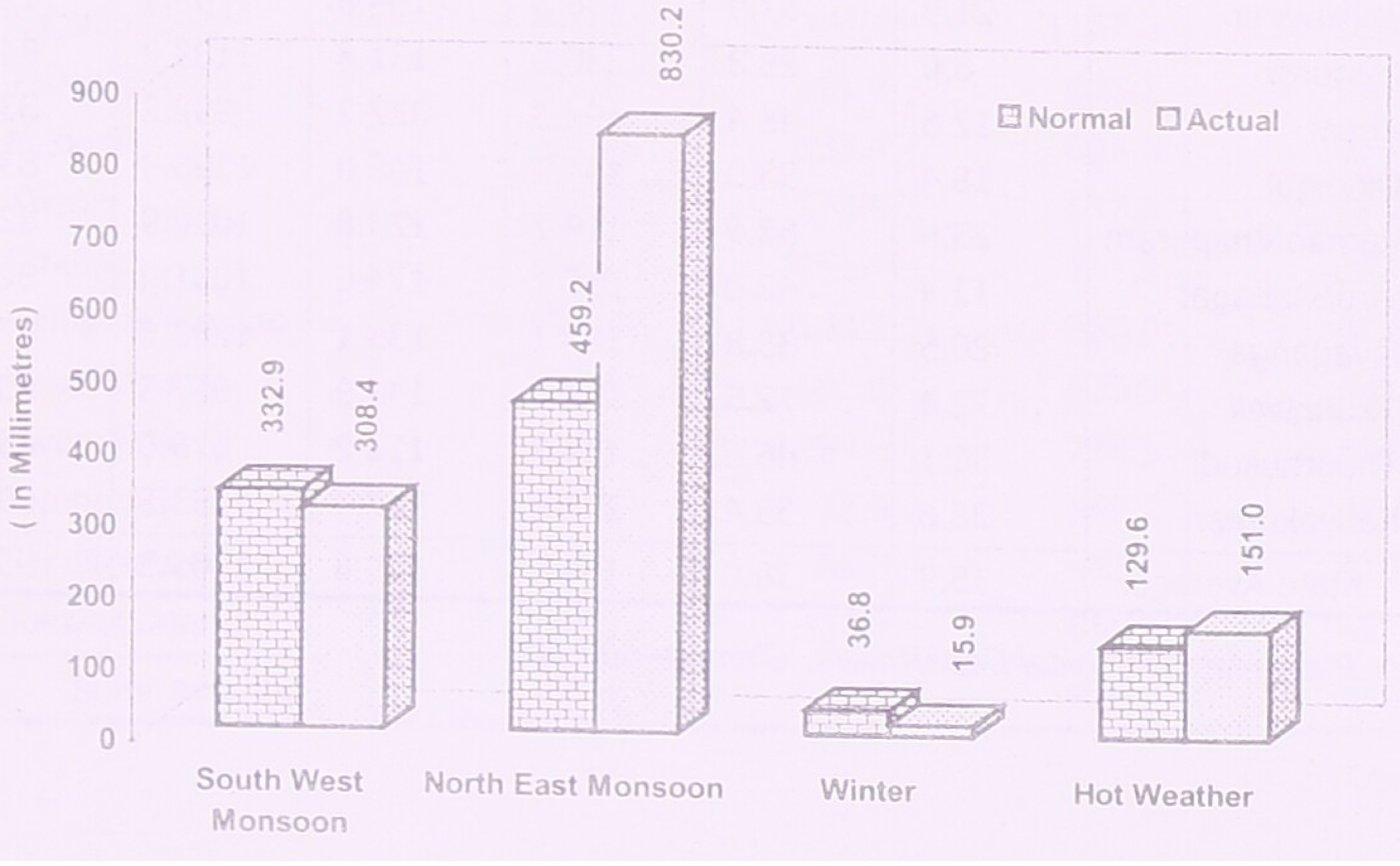

4. AGRICULTURE

4.1 SOIL CLASSIFICATION

Type of Soil	*Areas in Tamil Nadu*
Red Loam	Parts of Kancheepuram, Cuddalore, Salem, Dharmapuri, Coimbatore, Tiruchirappalli, Thanjavur, Ramanathapuram, Madurai, Tirunelveli, Sivagangai, Thoothukudi, Virudhunagar, Dindigul and The Nilgiris Districts.
Laterite Soil	Parts of The Nilgiris District
Black Soil	Parts of Kancheepuram, Cuddalore, Vellore, Thiruvannamalai, Salem, Dharmapuri, Madurai, Ramanathapuram, Tirunelveli, Sivagangai, Thoothukudi, The Nilgiris, Virudhunagar and Dindigul Districts.
Sandy Coastal alluviam	On the Coasts in the districts of Ramanathapuram, Thanjavur, Nagapattinam, Cuddalore, Kancheepuram and Kanyakumari
Red Sandy Soil	Small Patches in the districts of Coimbatore and The Nilgiris.

Source: Department of Agricultural Engineering, Chennai-600 035

4.2 LAND UTILISATION

(Area in Hec.)

Classification	2005-06
A. Total Area of the State (in Sq. Kms.) (2001 Census)	130058
B. Classification	
1. Forests	2110703
2. Barren and Unculturable land	503255
3. Land put to Non-agricultural uses	2138679
4. Culturable Waste	368661
5. Permanent Pastures and other grazing lands	110309
6. Land under misc. tree crops and groves not included in the net area sown	274351
7. Current fallow lands	758840
8. Other fallow lands	1518008
9. Net area sown	5243839
Area sown more than once	788879
Gross Area Sown	6032718

Source: Department of Economics and Statistics, Chennai-6

LAND UTILISATION IN TAMIL NADU 2005-06 (in Hectares)

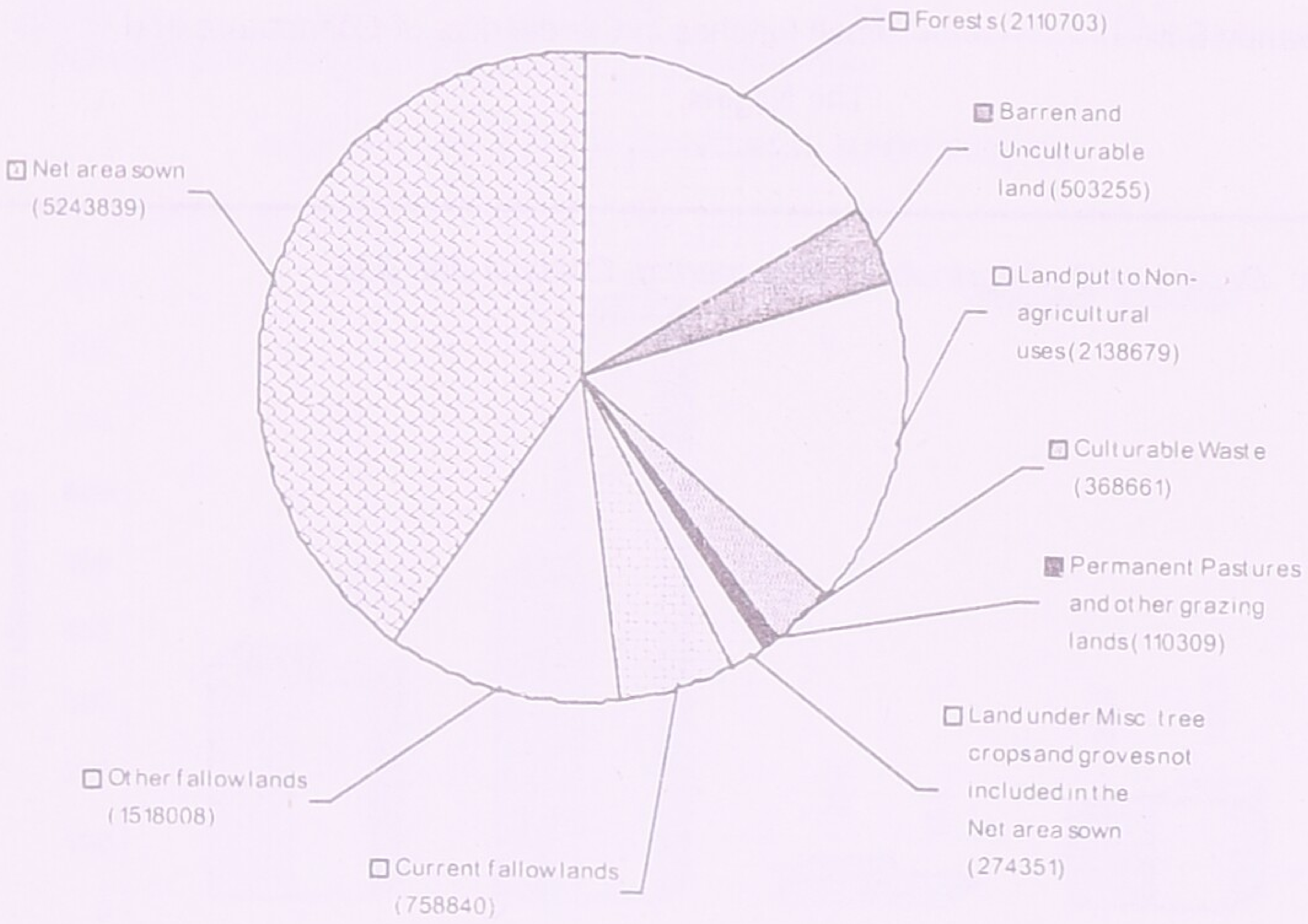

4.3 AREA, PRODUCTION AND PRODUCTIVITY OF PRINCIPAL CROPS 2005-06

Food Crops

Crop	Area (Hect)	Production (Tonnes)	Productivity (in Kg./Hec.)
A. CEREALS			
1. Paddy @	2050455	5209433	2541
2. Cholam(Jowar)	316274	231449	732
3. Cumbu (Bajra)	81925	94799	1157
4. Maize	202830	241217	1189
5. Ragi	99549	131915	1325
6. Other Cereals	40367	30072	745
7. Total Cereals	2791400	5938885	2128
B. PULSES			
8. Bengal gram	5907	4007	678
9. Red gram	37769	20400	540
10. Black gram	215448	70758	328
11. Green gram	136699	45881	336
12. Horse gram	60415	22023	365
13. Other Pulses	68999	13934	202
14. Total Pulses	525237	177003	337
15. Total Foodgrains (7+14)	3316637	6115888	1844
C. OIL SEEDS			
16. Groundnut	618835	1097592	1774
17. Gingelly	65118	30772	473
18. Castor	8391	2777	331
19. Coconut (in Nuts)	370515	* 48671	** 138
20. Other Oil Seeds	24553	--	--
21. Total Oil Seeds	1087412	--	--
D. OTHER CROPS			
22. Cotton	109742	^ 168154	260
23. Sugarcane #	335397	35113269	$ 105
24. Tobacco	5102	7792	1527
25. Chillies	49033	31830	649
26. All other crops	1129395	--	--
27. Total (Other Crops)	1628669	--	--
28. Total Crops (15+21+27)	6032718	--	--

@ - In terms of Rice; * - In lakh nuts; ** - Nuts per Hectare
^ - in Bales of 170 Kg lint each; # - In terms of Cane; $ - Tonnes per Hectare

Source: Department of Economics and Statistics, Chennai-600 006

4.4 AREA UNDER PRINCIPAL CROPS BY DISTRICTS 2005-06

(Area in Hectares)

	District	*Paddy*	*Cholam*	*Cumbu*	*Ragi*	*Maize*
	1	*2*	*3*	*4*	*5*	*6*
1.	Kancheepuram	114720	1	12	603	17
2.	Thiruvallur	96994	186	1454	221	0
3.	Cuddalore	114291	891	1533	149	7579
4.	Villupuram	168435	1465	14810	959	1377
5.	Vellore	58163	10462	2884	6842	273
6.	Thiruvannamalai	142744	1243	4913	2040	237
7.	Salem	37328	14655	1654	10335	16146
8.	Namakkal	18833	29907	389	260	2239
9.	Dharmapuri	29023	12470	1080	20532	192
10.	Krishnagiri	21980	5444	575	47045	97
11.	Erode	43539	2490	468	7069	13850
12.	Coimbatore	7406	77490	412	69	21662
13.	The Nilgiris	1430	0	0	0	0
14.	Tiruchirappalli	79576	34475	2663	60	9819
15.	Karur	18398	21058	5728	12	197
16.	Perambalur	45952	9498	1017	51	59228
17.	Pudukottai	95986	777	39	181	953
18.	Thanjavur	154901	0	1	5	535
19.	Nagapattinam	158100	0	0	0	15
20.	Thiruvarur	156098	0	0	2	18
21.	Madurai	70996	12078	5703	237	1471
22.	Theni	15694	13910	3897	70	6650
23.	Dindigul	23735	42814	4339	76	34265
24.	Ramanathapuram	127395	2979	1253	1683	1
25.	Virudhunagar	30776	9819	6246	385	11186
26.	Sivagangai	89924	158	50	241	0
27.	Tirunelveli	86397	2638	639	256	7939
28.	Thoothukudi	19932	9366	20166	166	6884
29.	Kanyakumari	21709	0	0	0	0
	STATE	2050455	316274	81925	99549	202830

Contd.

4.4 AREA UNDER PRINCIPAL CROPS BY DISTRICTS 2005-06 (Contd.)

(Area in Hectares)

	District	Other Cereals	Total Cereals	Bengal Gram	Red gram	Green Gram
	1	7	8	9	10	11
1.	Kancheepuram	0	115353	2	29	562
2.	Thiruvallur	0	98855	0	2152	8837
3.	Cuddalore	2807	127250	0	149	1216
4.	Villupuram	2208	189254	145	275	285
5.	Vellore	3616	82240	1	12321	763
6.	Thiruvannamalai	5109	156286	11	1625	912
7.	Salem	1924	82042	5	723	2497
8.	Namakkal	415	52043	0	832	4268
9.	Dharmapuri	13231	76528	24	1465	279
10.	Krishnagiri	3631	78772	16	3063	683
11.	Erode	22	67438	8	1217	4535
12.	Coimbatore	41	107080	4500	365	4456
13.	The Nilgiris	3	1433	0	0	0
14.	Tiruchirappalli	213	126806	55	1817	389
15.	Karur	0	45393	0	3439	320
16.	Perambalur	1206	116952	5	707	108
17.	Pudukottai	85	98021	0	1528	79
18.	Thanjavur	2	155444	0	39	7392
19.	Nagapattinam	0	158115	0	0	22039
20.	Thiruvarur	2	156120	0	0	24214
21.	Madurai	3258	93743	106	1117	3943
22.	Theni	116	40337	0	2907	129
23.	Dindigul	116	105345	792	1067	3360
24.	Ramanathapuram	885	134196	0	0	118
25.	Virudhunagar	884	59296	150	697	11393
26.	Sivagangai	9	90382	0	150	108
27.	Tirunelveli	204	98073	1	42	8548
28.	Thoothukudi	380	56894	86	43	25264
29.	Kanyakumari	0	21709	0	0	2
	STATE	40367	2791400	5907	37769	136699

Contd.

4.4 AREA UNDER PRINCIPAL CROPS BY DISTRICTS 2005-06 (Contd.)

(Area in Hectares)

	District	Black Gram	Horse gram	Other Pulses	Total Pulses	Total Food Grains
	1	12	13	14	15	16
1.	Kancheepuram	3792	65	484	4934	120287
2.	Thiruvallur	1129	32	244	12394	111249
3.	Cuddalore	24540	10	61	25976	153226
4.	Villupuram	18158	304	2309	21476	210730
5.	Vellore	1346	3730	1927	20088	102328
6.	Thiruvannamalai	2338	2140	1332	8358	164644
7.	Salem	1153	1593	5775	11746	93788
8.	Namakkal	846	709	383	7038	59081
9.	Dharmapuri	991	14703	6676	24138	100666
10.	Krishnagiri	639	17494	4863	26758	105530
11.	Erode	1736	7331	4406	19233	86671
12.	Coimbatore	1863	4261	12666	28111	135191
13.	The Nilgiris	0	0	0	0	1433
14.	Tiruchirappalli	1915	863	666	5705	132511
15.	Karur	1573	1352	1222	7906	53299
16.	Perambalur	941	3	11	1775	118727
17.	Pudukottai	600	66	444	2717	100738
18.	Thanjavur	8951	0	8	16390	171834
19.	Nagapattinam	42930	0	0	64969	223084
20.	Thiruvarur	41090	0	0	65304	221424
21.	Madurai	1873	81	2470	9590	103333
22.	Theni	207	315	4900	8458	48795
23.	Dindigul	5131	4763	12022	27135	132480
24.	Ramanathapuram	2048	6	566	2738	136934
25.	Virudhunagar	6996	93	1181	20510	79806
26.	Sivagangai	262	35	341	896	91278
27.	Tirunelveli	19664	436	3101	31792	129865
28.	Thoothukudi	21099	26	732	47250	104144
29.	Kanyakumari	1637	4	209	1852	23561
	STATE	215448	60415	68999	525237	3316637

Contd.

4.4 AREA UNDER PRINCIPAL CROPS BY DISTRICTS 2005-06 (Concld.)

(Area in Hectares)

District	Sugar-cane	Cotton	Ground nut	Gingelly	Castor
1	17	18	19	20	21
1. Kancheepuram	5902	114	24316	2204	12
2. Thiruvallur	5558	8	18284	1611	5
3. Cuddalore	37151	1330	21389	2630	206
4. Villupuram	56564	5023	58252	6840	147
5. Vellore	17202	7013	59842	794	257
6. Thiruvannamalai	27263	1712	94763	1040	82
7. Salem	10468	14931	32202	2173	534
8. Namakkal	13278	3140	47639	538	3181
9. Dharmapuri	14600	6580	17405	167	162
10. Krishnagiri	2198	2275	22378	259	619
11. Erode	41402	4652	46990	13350	1296
12. Coimbatore	8894	6436	22515	1478	486
13. The Nilgiris	11	0	0	0	0
14. Tiruchirappalli	7485	3299	17463	425	411
15. Karur	7189	300	8887	6658	244
16. Perambalur	15984	4181	27256	2630	125
17. Pudukottai	9459	74	24934	649	5
18. Thanjavur	15353	785	7274	5999	3
19. Nagapattinam	4358	2131	2735	137	0
20. Thiruvarur	3683	1431	1847	2314	1
21. Madurai	4537	10432	7441	1267	72
22. Theni	7510	2454	2534	599	99
23. Dindigul	7014	1999	22070	1459	127
24. Ramanathapuram	361	3733	7996	1638	15
25. Virudhunagar	3209	13867	9383	2706	46
26. Sivagangai	3995	284	6409	114	1
27. Tirunelveli	4614	4938	4562	2112	56
28. Thoothukudi	155	6620	2047	3327	94
29. Kanyakumari	0	0	22	0	105
STATE	335397	109742	618835	65118	8391

* L. Bales -- Lakh Bales
** L.Tonnes – Lakh Tonnes

Source: Department of Economics & Statistics, Chennai-600 006

4.5 AREA UNDER PRINCIPAL CROPS AS PERCENTAGES TO THE TOTAL AREA SOWN BY DISTRICTS 2005-06

District	Paddy		Cholam	
	% to District	% to State	% to District	% to State
1	2	3	4	5
1 Kancheepuram	67.30	5.59	0.00	0.00
2 Thiruvallur	59.50	4.73	0.11	0.06
3 Cuddalore	41.99	5.57	0.33	0.28
4 Villupuram	43.26	8.21	0.38	0.46
5 Vellore	24.46	2.84	4.40	3.31
6 Thiruvannamalai	46.81	6.96	0.41	0.39
7 Salem	14.90	1.82	5.85	4.63
8 Namakkal	9.16	0.92	14.54	9.46
9 Dharmapuri	14.76	1.42	6.34	3.94
10 Krishnagiri	10.74	1.07	2.66	1.72
11 Erode	13.41	2.12	0.77	0.79
12 Coimbatore	2.22	0.36	23.25	24.50
13 The Nilgiris	1.76	0.07	0.00	0.00
14 Tiruchirappalli	38.96	3.88	16.88	10.90
15 Karur	16.06	0.90	18.38	6.66
16 Perambalur	20.16	2.24	4.17	3.00
17 Pudukottai	59.22	4.68	0.48	0.25
18 Thanjavur	64.20	7.55	0.00	0.00
19 Nagapattinam	65.52	7.71	0.00	0.00
20 Thiruvarur	65.67	7.61	0.00	0.00
21 Madurai	44.15	3.46	7.51	3.82
22 Theni	13.07	0.77	11.58	4.40
23 Dindigul	9.07	1.16	16.36	13.54
24 Ramanathapuram	68.65	6.21	1.61	0.94
25 Virudhunagar	20.68	1.50	6.60	3.10
26 Sivagangai	74.66	4.39	0.13	0.05
27 Tirunelveli	43.05	4.21	1.31	0.83
28 Thoothukudi	11.13	0.97	5.23	2.96
29 Kanyakumari	23.65	1.06	0.00	0.00
STATE	33.99	100.00	5.24	100.00

Contd.

4.5 AREA UNDER PRINCIPAL CROPS AS PERCENTAGES TO THE TOTAL AREA SOWN BY DISTRICTS 2005-06 (Contd.)

	District	Cumbu		Ragi	
		% to District	% to State	% to District	% to State
	1	6	7	8	9
1	Kancheepuram	0.01	0.01	0.35	0.61
2	Thiruvallur	0.89	1.77	0.14	0.22
3	Cuddalore	0.56	1.87	0.05	0.15
4	Villupuram	3.80	18.08	0.25	0.96
5	Vellore	1.21	3.52	2.88	6.87
6	Thiruvannamalai	1.61	6.00	0.67	2.05
7	Salem	0.66	2.02	4.12	10.38
8	Namakkal	0.19	0.47	0.13	0.26
9	Dharmapuri	0.55	1.32	10.44	20.63
10	Krishnagiri	0.28	0.70	22.98	47.26
11	Erode	0.14	0.57	2.18	7.10
12	Coimbatore	0.12	0.50	0.02	0.07
13	The Nilgiris	0.00	0.00	0.00	0.00
14	Tiruchirappalli	1.30	3.25	0.03	0.06
15	Karur	5.00	6.99	0.01	0.01
16	Perambalur	0.45	1.24	0.02	0.05
17	Pudukottai	0.02	0.05	0.11	0.18
18	Thanjavur	0.00	0.00	0.00	0.01
19	Nagapattinam	0.00	0.00	0.00	0.00
20	Thiruvarur	0.00	0.00	0.00	0.00
21	Madurai	3.55	6.96	0.15	0.24
22	Theni	3.25	4.76	0.06	0.07
23	Dindigul	1.66	5.30	0.03	0.08
24	Ramanathapuram	0.68	1.53	0.91	1.69
25	Virudhunagar	4.20	7.62	0.26	0.39
26	Sivagangai	0.04	0.06	0.20	0.24
27	Tirunelveli	0.32	0.78	0.13	0.26
28	Thoothukudi	11.26	24.62	0.09	0.17
29	Kanyakumari	0.00	0.00	0.00	0.00
	STATE	1.36	100.00	1.65	100.00

Contd.

4.5 AREA UNDER PRINCIPAL CROPS AS PERCENTAGES TO THE TOTAL AREA SOWN BY DISTRICTS 2005-06 (Contd.)

District		Cotton		Sugar Cane	
		% to District	% to State	% to District	% to State
1		10	11	12	13
1	Kancheepuram	0.07	0.10	3.46	1.76
2	Thiruvallur	0.00	0.01	3.41	1.66
3	Cuddalore	0.49	1.21	13.65	11.08
4	Villupuram	1.29	4.58	14.53	16.86
5	Vellore	2.95	6.39	7.23	5.13
6	Thiruvannamalai	0.56	1.56	8.94	8.13
7	Salem	5.96	13.61	4.18	3.12
8	Namakkal	1.53	2.86	6.46	3.96
9	Dharmapuri	3.35	6.00	7.42	4.35
10	Krishnagiri	1.11	2.07	1.07	0.66
11	Erode	1.43	4.24	12.75	12.34
12	Coimbatore	1.93	5.86	2.67	2.65
13	The Nilgiris	0.00	0.00	0.01	0.00
14	Tiruchirappalli	1.62	3.01	3.66	2.23
15	Karur	0.26	0.27	6.28	2.14
16	Perambalur	1.83	3.81	7.01	4.77
17	Pudukottai	0.05	0.07	5.84	2.82
18	Thanjavur	0.33	0.72	6.36	4.58
19	Nagapattinam	0.88	1.94	1.81	1.30
20	Thiruvarur	0.60	1.30	1.55	1.10
21	Madurai	6.49	9.51	2.82	1.35
22	Theni	2.04	2.24	6.25	2.24
23	Dindigul	0.76	1.82	2.68	2.09
24	Ramanathapuram	2.01	3.40	0.19	0.11
25	Virudhunagar	9.32	12.64	2.16	0.96
26	Sivagangai	0.24	0.26	3.32	1.19
27	Tirunelveli	2.46	4.50	2.30	1.38
28	Thoothukudi	3.70	6.03	0.09	0.05
29	Kanyakumari	0.00	0.00	0.00	0.00
STATE		1.82	100.00	5.56	100.00

Contd.

4.5 AREA UNDER PRINCIPAL CROPS AS PERCENTAGES TO THE TOTAL AREA SOWN BY DISTRICTS 2005-06 (Concld.)

District		Groundnut		Gingelly	
		% to District	% to State	% to District	% to State
	1	14	15	16	17
1	Kancheepuram	14.27	3.93	1.29	3.38
2	Thiruvallur	11.22	2.95	0.99	2.47
3	Cuddalore	7.86	3.46	0.97	4.04
4	Villupuram	14.96	9.41	1.76	10.50
5	Vellore	25.16	9.67	0.33	1.22
6	Thiruvannamalai	31.08	15.31	0.34	1.60
7	Salem	12.85	5.20	0.87	3.34
8	Namakkal	23.16	7.70	0.26	0.83
9	Dharmapuri	8.85	2.81	0.08	0.26
10	Krishnagiri	10.93	3.62	0.13	0.40
11	Erode	14.47	7.59	4.11	20.50
12	Coimbatore	6.75	3.64	0.44	2.27
13	The Nilgiris	0.00	0.00	0.00	0.00
14	Tiruchirappalli	8.55	2.82	0.21	0.65
15	Karur	7.76	1.44	5.81	10.22
16	Perambalur	11.96	4.40	1.15	4.04
17	Pudukottai	15.38	4.03	0.40	1.00
18	Thanjavur	3.01	1.18	2.49	9.21
19	Nagapattinam	1.13	0.44	0.06	0.21
20	Thiruvarur	0.78	0.30	0.97	3.55
21	Madurai	4.63	1.20	0.79	1.95
22	Theni	2.11	0.41	0.50	0.92
23	Dindigul	8.43	3.57	0.56	2.24
24	Ramanathapuram	4.31	1.29	0.88	2.52
25	Virudhunagar	6.30	1.52	1.82	4.16
26	Sivagangai	5.32	1.04	0.09	0.18
27	Tirunelveli	2.27	0.74	1.05	3.24
28	Thoothukudi	1.14	0.33	1.86	5.11
29	Kanyakumari	0.02	0.00	0.00	0.00
	STATE	10.26	100.00	1.08	100.00

Source: Department of Economics and Statistics, Chennai-600 006

4.6 PRODUCTION OF PRINCIPAL CROPS BY DISTRICTS 2005-06

(in Tonnes)

District		Paddy (in terms of Rice)		Cholam	
		Production	% to State	Production	% to State
1		2	3	4	5
1	Kancheepuram	293875	5.64	1	0.00
2	Thiruvallur	271582	5.21	139	0.06
3	Cuddalore	218345	4.19	560	0.24
4	Villupuram	511931	9.83	1157	0.50
5	Vellore	167451	3.21	12713	5.49
6	Thiruvannamalai	393528	7.55	882	0.38
7	Salem	137291	2.64	15089	6.52
8	Namakkal	68849	1.32	28940	12.50
9	Dharmapuri	85390	1.64	11527	4.98
10	Krishnagiri	57797	1.11	5798	2.51
11	Erode	20665	0.40	28383	12.26
12	Coimbatore	179564	3.45	950	0.41
13	The Nilgiris	4716	0.09	0	0.00
14	Tiruchirappalli	236740	4.54	12439	5.37
15	Karur	48225	0.93	6339	2.74
16	Perambalur	114562	2.20	5661	2.45
17	Pudukottai	232568	4.46	517	0.22
18	Thanjavur	399483	7.67	0	0.00
19	Nagapattinam	243450	4.67	0	0.00
20	Thiruvarur	136637	2.62	0	0.00
21	Madurai	234492	4.50	13022	5.63
22	Theni	65285	1.25	27866	12.04
23	Dindigul	75304	1.45	36692	15.85
24	Ramanathapuram	247079	4.74	989	0.43
25	Virudhunagar	98482	1.89	6754	2.92
26	Sivagangai	192738	3.70	139	0.06
27	Tirunelveli	309065	5.93	8557	3.70
28	Thoothukudi	81816	1.57	6335	2.74
29	Kanyakumari	82523	1.58	0	0.00
STATE		5209433	100.00	231449	100.00

Contd.

4.6 PRODUCTION OF PRINCIPAL CROPS BY DISTRICTS 2005-06 (Contd.)

(in Tonnes)

District		Cumbu		Ragi	
		Production	% to State	Production	% to State
1		6	7	8	9
1	Kancheepuram	26	0.03	993	0.00
2	Thiruvallur	2343	2.47	379	0.00
3	Cuddalore	2066	2.18	290	0.00
4	Villupuram	12810	13.51	1515	0.31
5	Vellore	3115	3.29	12380	1.52
6	Thiruvannamalai	3023	3.19	1999	2.85
7	Salem	1762	1.86	19769	0.72
8	Namakkal	543	0.57	782	0.12
9	Dharmapuri	1391	1.47	29554	8.00
10	Krishnagiri	517	0.55	53277	1.12
11	Erode	745	0.79	116	0.01
12	Coimbatore	565	0.60	7092	0.01
13	The Nilgiris	0	0.00	0	0.00
14	Tiruchirappalli	851	0.90	77	0.08
15	Karur	1461	1.54	23	0.00
16	Perambalur	1522	1.61	72	0.00
17	Pudukottai	51	0.05	275	0.00
18	Thanjavur	2	0.00	10	0.00
19	Nagapattinam	0	0.00	4	0.00
20	Thiruvarur	0	0.00	0	0.00
21	Madurai	6790	7.16	330	0.00
22	Theni	5897	6.22	108	0.06
23	Dindigul	4361	4.60	98	0.04
24	Ramanathapuram	562	0.59	1090	0.00
25	Virudhunagar	9186	9.69	677	0.00
26	Sivagangai	101	0.11	368	0.00
27	Tirunelveli	1791	1.89	638	0.00
28	Thoothukudi	33318	35.15	256	0.00
29	Kanyakumari	0	0.00	0	0.00
STATE		94799	100.00	132172	14.83

Contd.

4.6 PRODUCTION OF PRINCIPAL CROPS BY DISTRICTS 2004-05 (Contd.)

(in Tonnes)

District		Maize		Other Cereals	
		Production	% to State	Production	% to State
1		10	11	12	13
1	Kancheepuram	27	0.01	0	0.00
2	Thiruvallur	0	0.00	0	0.00
3	Cuddalore	9716	4.03	2837	9.43
4	Villupuram	2035	0.84	1856	6.17
5	Vellore	334	0.14	2029	6.75
6	Thiruvannamalai	263	0.11	3779	12.57
7	Salem	19068	7.90	1652	5.49
8	Namakkal	2284	0.95	277	0.92
9	Dharmapuri	235	0.10	10605	35.27
10	Krishnagiri	117	0.05	1503	5.00
11	Erode	25864	10.72	28	0.09
12	Coimbatore	17659	7.32	16	0.05
13	The Nilgiris	0	0.00	3	0.01
14	Tiruchirappalli	12411	5.15	176	0.59
15	Karur	216	0.09	0	0.00
16	Perambalur	65921	27.33	1733	5.76
17	Pudukottai	884	0.37	48	0.16
18	Thanjavur	628	0.26	2	0.01
19	Nagapattinam	0	0.00	2	0.01
20	Thiruvarur	0	0.00	0	0.00
21	Madurai	1681	0.70	2029	6.75
22	Theni	7288	3.02	80	0.27
23	Dindigul	41940	17.39	95	0.32
24	Ramanathapuram	1	0.00	499	1.66
25	Virudhunagar	13692	5.68	482	1.60
26	Sivagangai	0	0.00	5	0.02
27	Tirunelveli	10527	4.36	114	0.38
28	Thoothukudi	8426	3.49	222	0.74
29	Kanyakumari	0	0.00	0	0.00
STATE		241217	100.00	30072	100.00

Contd.

4.6 PRODUCTION OF PRINCIPAL CROPS BY DISTRICTS 2005-06 (Contd.)

(in Tonnes)

District		Total Cereals		Total Pulses	
		Production	% to State	Production	% to State
1		14	15	16	17
1	Kancheepuram	294922	4.97	2658	1.50
2	Thiruvallur	274443	4.62	6556	3.70
3	Cuddalore	233814	3.94	9028	5.10
4	Villupuram	531304	8.95	10401	5.88
5	Vellore	198022	3.33	6709	3.79
6	Thiruvannamalai	403474	6.79	2673	1.51
7	Salem	194631	3.28	4570	2.58
8	Namakkal	101675	1.71	4863	2.75
9	Dharmapuri	138702	2.34	10658	6.02
10	Krishnagiri	119009	2.00	6370	3.60
11	Erode	75801	1.28	10961	6.19
12	Coimbatore	205846	3.47	8543	4.83
13	The Nilgiris	4719	0.08	0	0.00
14	Tiruchirappalli	262694	4.42	1782	1.01
15	Karur	56264	0.95	2343	1.32
16	Perambalur	189471	3.19	735	0.42
17	Pudukottai	234343	3.95	1133	0.64
18	Thanjavur	400125	6.74	5597	3.16
19	Nagapattinam	243456	4.10	11612	6.56
20	Thiruvarur	136637	2.30	12736	7.20
21	Madurai	258344	4.35	5274	2.98
22	Theni	106524	1.79	4320	2.44
23	Dindigul	158490	2.67	8503	4.80
24	Ramanathapuram	250220	4.21	682	0.39
25	Virudhunagar	129273	2.18	6716	3.79
26	Sivagangai	193351	3.26	276	0.16
27	Tirunelveli	330692	5.57	12662	7.15
28	Thoothukudi	130373	2.20	18348	10.37
29	Kanyakumari	82523	1.39	294	0.17
STATE		5939142	100.00	177003	100.00

Contd.

4.6 PRODUCTION OF PRINCIPAL CROPS BY DISTRICTS 2005-06 (Contd.)

(in Tonnes)

District		GROUNDNUT		GINGELLY	
		Production	% to State	Production	% to State
1		18	19	20	21
1	Kancheepuram	76853	7.00	1049	3.41
2	Thiruvallur	55100	5.02	697	2.27
3	Cuddalore	53375	4.86	931	3.03
4	Villupuram	119773	10.91	3219	10.46
5	Vellore	87327	7.96	276	0.90
6	Thiruvannamalai	131039	11.94	503	1.63
7	Salem	43662	3.98	1534	4.99
8	Namakkal	75304	6.86	318	1.03
9	Dharmapuri	32380	2.95	52	0.17
10	Krishnagiri	27595	2.51	36	0.12
11	Erode	30471	2.78	715	2.32
12	Coimbatore	78747	7.17	10465	34.01
13	The Nilgiris	0	0.00	0	0.00
14	Tiruchirappalli	31422	2.86	262	0.85
15	Karur	18726	1.71	1807	5.87
16	Perambalur	42205	3.85	942	3.06
17	Pudukottai	48953	4.46	273	0.89
18	Thanjavur	17975	1.64	2708	8.80
19	Nagapattinam	4841	0.44	900	2.92
20	Thiruvarur	9161	0.83	64	0.21
21	Madurai	11900	1.08	387	1.26
22	Theni	4593	0.42	305	0.99
23	Dindigul	51379	4.68	500	1.62
24	Ramanathapuram	7989	0.73	289	0.94
25	Virudhunagar	12176	1.11	848	2.76
26	Sivagangai	11622	1.06	43	0.14
27	Tirunelveli	9559	0.87	645	2.10
28	Thoothukudi	3435	0.31	1004	3.26
29	Kanyakumari	30	0.00	0	0.00
STATE		1097592	100.00	30772	100.00

Contd.

4.6 PRODUCTION OF PRINCIPAL CROPS BY DISTRICTS 2005-06 (Concld.)

(in Tonnes)

District		SUGAR CANE		COTTON (in bales of 170 k.g lint each)	
		Production	% to State	Production	% to State
1		22	23	24	25
1	Kancheepuram	492445	1.40	241	0.14
2	Thiruvallur	570279	1.62	9	0.01
3	Cuddalore	3661157	10.43	1497	0.89
4	Villupuram	6233409	17.75	7423	4.41
5	Vellore	1410960	4.02	9585	5.70
6	Thiruvannamalai	2584669	7.36	4462	2.65
7	Salem	981940	2.80	28132	16.73
8	Namakkal	1844553	5.25	7789	4.63
9	Dharmapuri	1261820	3.59	11325	6.73
10	Krishnagiri	139463	0.40	2359	1.40
11	Erode	1237716	3.52	5710	3.40
12	Coimbatore	4457712	12.70	12347	7.34
13	The Nilgiris	1152	0.00	0	0.00
14	Tiruchirappalli	648156	1.85	4847	2.88
15	Karur	635946	1.81	546	0.32
16	Perambalur	1997185	5.69	5926	3.52
17	Pudukottai	1276047	3.63	135	0.08
18	Thanjavur	1529712	4.36	2347	1.40
19	Nagapattinam	385581	1.10	1207	0.72
20	Thiruvarur	401341	1.14	4541	2.70
21	Madurai	407209	1.16	13734	8.17
22	Theni	1105908	3.15	2958	1.76
23	Dindigul	688087	1.96	4345	2.58
24	Ramanathapuram	37794	0.11	2959	1.76
25	Virudhunagar	371525	1.06	15753	9.37
26	Sivagangai	381890	1.09	447	0.27
27	Tirunelveli	353386	1.01	10777	6.41
28	Thoothukudi	16227	0.05	6753	4.02
29	Kanyakumari	0	0.00	0	0.00
	STATE	35113269	100.00	168154	100.00

Source: Department of Economics and Statistics, Chennai-6

4.7 AGRICULTURAL MACHINERY AND IMPLEMENTS 2004

Item	Number
1. Ploughs	
Total	1085330
Wooden	755183
Iron	330147
2. Bullock Carts	155857
3. Sugarcane Crushers	
Total	7957
Worked by Power	1407
Worked by Bullocks	6550
4. Tractors (Crawlers Tractors, Hand Tractors and Four wheeled Tractors)	69391
5. Oil Engines (Used for Irrigation and other Agricultural purposes)	237031
6. Oil Ghanis	1794
7. Plant Production Equipments	
Total	124241
a. Sprayers – dusters operated manually	79172
b. Sprayers – dusters by Power	42685
c. Sprayers – dusters operated by Tractor	2384

Source: 17th Livestock Census - 2004
Department of Animal Husbandry and Veterinary Services, Chennai-6

4.8 CONSUMPTION OF CHEMICAL FERTILIZERS AND PESTICIDES 2005-06

District	FERTILIZERS (in M.T.)				Pesticides (Cap)	
	Nitro-geneous (N)	*Phosphatic (P2 05)*	*Pottassic (K2 0)*	*Total (NPK)*	*Dust (in M.T.)*	*Liquid (in Lit.)*
1. Kancheepuram	0.14	0.10	0.10	0.34	554.0	51534
2. Thiruvallur	0.22	0.10	0.08	0.40	55.0	67000
3. Cuddalore	0.26	0.11	0.09	0.46	66.6	39620
4. Villupuram	0.27	0.11	0.14	0.52	11.4	20822
5. Vellore	0.21	0.11	0.08	0.40	10.8	26754
6. Thiruvannamalai	0.21	0.10	0.08	0.39	27.5	36030
7. Salem	0.27	0.14	0.21	0.62	67.6	54402
8. Namakkal	0.15	0.08	0.11	0.34	189.1	17122
9. Dharmapuri	0.08	0.04	0.03	0.15	301.2	13196
10. Krishnagiri	0.08	0.02	0.01	0.11	5.1	25471
11. Erode	0.47	0.20	0.25	0.92	95.3	68655
12. Coimbatore	0.27	0.13	0.20	0.60	300.2	36404
13. The Nilgiris	0.05	0.02	0.04	0.11	-	-
14. Tiruchirappalli	0.32	0.24	0.18	0.74	35.3	23720
15. Karur	0.04	0.01	0.02	0.07	28.9	5634
16. Perambalur	0.13	0.04	0.04	0.21	895.0	3660
17. Pudukkottai	0.19	0.09	0.11	0.39	29.3	11937
18. Thanjavur	0.38	0.12	0.13	0.63	4.8	12664
19. Nagapattinam	0.14	0.06	0.05	0.25	55.0	2100
20. Thiruvarur	0.19	0.08	0.04	0.31	18.7	27955
21. Madurai	0.19	0.12	0.12	0.43	120.1	20358
22. Theni	0.11	0.05	0.06	0.22	25.1	61214
23. Dindigul	0.15	0.07	0.08	0.30	28.0	22800
24. Ramanathapuram	0.08	0.03	0.01	0.12	18.4	31120
25. Virudhunagar	0.10	0.03	0.05	0.18	60.1	90069
26. Sivagangai	0.07	0.02	0.03	0.12	3.7	14871
27. Tirunelveli	0.25	0.10	0.14	0.49	34.0	23900
28. Thoothukudi	0.07	0.03	0.05	0.15	82.0	16170
29. Kanyakumari	0.07	0.05	0.07	0.19	NF	NF
TOTAL	5.16	2.40	2.60	10.16	3122.11	825182

Source: Department of Agriculture, Chennai-600 005

4.9 NUMBER OF OPERATIONAL HOLDINGS 2000-01

Size class		Number of operational Holdings				
		SC	ST	Others	Institu-tional	Total
1		2	3	4	5	6
1.	BELOW 0.5	540376	23468	3610100	8283	4182227
2.	0.5 - 1.0	180589	16582	1463840	2724	1663735
	MARGINAL (1+2)	720965	40050	5073940	11007	5845962
3.	1.0 - 2.0	100064	17060	1106377	2692	1226193
	SMALL (3)	100064	17060	1106377	2692	1226193
4.	2.0 - 3.0	22158	5664	371236	1305	400363
5.	3.0 - 4.0	7022	2297	160188	846	170353
	SEMI MEDIUM (4+5)	29180	7961	531424	2151	570716
6.	4.0 - 5.0	2988	1072	80004	510	84574
7.	5.0 - 7.5	2436	859	76050	783	80128
8.	7.5 - 10.0	678	282	26484	488	27932
	MEDIUM (6+7+8)	6102	2213	182538	1781	192634
9.	10.0 - 20.0	407	181	18077	824	19489
10.	Above 20.0	56	20	2918	899	3893
	LARGE (9+10)	463	201	20995	1723	23382
	ALL SIZE CLASSES	856774	67485	6915274	19354	7858887

Source: Department of Economics and Statistics, Chennai-6

4.10 AREA OF OPERATIONAL HOLDINGS 2000-01

Size class		Area Operated (Hectares)				
		SC	ST	Others	Institu-tional	Total
1		2	3	4	5	6
1.	BELOW 0.5	122941	6213	846128	1860	977142
2.	0.5 - 1.0	127104	12138	1040415	1956	1181613
	MARGINAL (1+2)	250045	18351	1886543	3816	2158755
3.	1.0 - 2.0	136939	23788	1547260	3887	1711874
	SMALL (3)	136939	23788	1547260	3887	1711874
4.	2.0 - 3.0	53006	13592	895769	3189	965556
5.	3.0 - 4.0	24074	7857	550725	2923	585579
	SEMI MEDIUM (4+5)	77080	21449	1446494	6112	1551135
6.	4.0 - 5.0	13278	4771	356029	2283	376361
7.	5.0 - 7.5	14471	5150	455879	4773	480273
8.	7.5 - 10.0	5693	2416	225344	4216	237669
	MEDIUM (6+7+8)	33442	12337	1037252	11272	1094303
9.	10.0 - 20.0	5039	2322	235050	11639	254050
10.	Above 20.0	1777	531	91415	107676	201399
	LARGE (9+10)	6816	2853	326465	119315	455449
	ALL SIZE CLASSES	504322	78778	6244014	144402	6971516

Source: Department of Economics & Statistics, Chennai-6

4.11 INDEX NUMBERS OF AGRICULTURAL PRODUCTION AND PRODUCTIVITY 2005-06

Group/ Crop	Base Year : Triennium ending 1993-94=100	
	Production	Productivity
1. All Crops	106.61	98.46
2. Food Crops	108.91	97.55
3. Non-Food Crops	99.81	101.48
4. Selected Crops		
i. Rice	77.55	83.33
ii. Pulses	58.43	71.20
iii. Groundnut	63.98	118.79
iv. Cotton (Fibre Lint)	39.09	89.54
v. Sugarcane (Gur)	142.46	99.71
vi. Tea	31.26	26.64
vii. Coffee	116.07	124.82
viii. Tobacco	63.64	103.68

Source: Department of Economics and Statistics, Chennai-6

4.12 TIME SERIES DATA

AREA OF IMPORTANT CROPS IN TAMIL NADU

(in Hects. in '000)

Year	Paddy	Cholam	Cumbu	Ragi	Total Cereals	Total Pulses	Ground -nut
1	2	3	4	5	6	7	8
1989-90	1963	587	261	172	3203	821	1016
1990-91	1856	541	274	170	3038	847	963
1991-92	2118	512	246	158	3212	776	1099
1992-93	2184	484	220	151	3206	739	1188
1993-94	2306	506	213	158	3337	690	1158
1994-95	2229	432	192	145	3158	691	1080
1995-96	1951	383	173	122	2762	577	933
1996-97	2174	395	165	111	2977	582	902
1997-98	2261	380	169	107	3051	591	868
1998-99	2275	365	154	120	3039	637	858
1999-00	2164	351	158	123	2940	693	759
2000-01	2080	331	129	127	2813	688	699
2001-02	2060	317	125	125	2766	686	663
2002-03	1516	320	102	104	2229	563	502
2003-04	1397	402	159	118	2300	537	592
2004-05	1873	377	98	109	2699	590	616
2005-06	2050	316	82	100	2791	525	619

4.12 Contd.

Year	Gingelly	Sugar –cane	Cotton	Gross area sown	Net area sown	Gross area irrigated	Net area irrigated
1	9	10	11	12	13	14	15
1989-90	140	222	281	6822	5662	3045	2497
1990-91	138	233	239	6632	5578	2894	2373
1991-92	149	238	258	6977	5726	3257	2605
1992-93	141	216	267	7067	5814	3385	2698
1993-94	129	249	229	7158	5901	3544	2800
1994-95	127	328	255	7026	5790	3588	2903
1995-96	100	326	261	6267	5342	3183	2625
1996-97	103	260	252	6457	5486	3347	2812
1997-98	88	283	228	6558	5581	3519	2945
1998-99	99	306	219	6627	5635	3635	3019
1999-00	112	316	178	6519	5464	3585	2972
2000-01	104	315	170	6338	5303	3490	2888
2001-02	84	321	164	6226	5172	3412	2801
2002-03	64	261	76	5191	4590	2622	2310
2003-04	84	192	98	5316	4689	2479	2148
2004-05	73	222	129	5889	5097	3087	2637
2005-06	65	335	110	6033	5244	3397	2920

Source: Department of Economics and Statistics, Chennai-600 006

4.13 TIME SERIES DATA

PRODUCTIVITY AND PRODUCTION OF IMPORTANT CROPS IN TAMIL NADU

Year	PADDY (RICE)		CHOLAM	
	Productivity Kg./Hec.	Production '000 Tonnes	Productivity Kg./Hec.	Production '000 Tonnes
1	2	3	4	5
1989-90	3088	6063	1184	695
1990-91	3116	5782	1014	549
1991-92	3115	6596	1080	553
1992-93	3116	6806	1004	486
1993-94	2927	6750	960	486
1994-95	3392	7559	1134	490
1995-96	2712	5290	860	330
1996-97	2671	5805	916	362
1997-98	3050	6894	993	378
1998-99	3579	8141	1011	369
1999-00	3481	7532	984	346
2000-01	3541	7366	923	306
2001-02	3196	6584	866	275
2002-03	2359	3577	660	211
2003-04	2308	3223	612	246
2004-05	2703	5062	669	252
2005-06	2541	5209	732	231

4.13 Contd.

Year	CUMBU		RAGI	
	Productivity Kg./Hec.	Production '000' Tonnes	Productivity Kg./Hec.	Production '000' Tonnes
1	6	7	8	9
1989-90	1112	291	1995	343
1990-91	1081	296	1863	316
1991-92	1104	272	1961	311
1992-93	1144	251	1933	291
1993-94	1121	238	2095	331
1994-95	1203	231	1970	285
1995-96	1095	189	1818	221
1996-97	1184	195	1710	191
1997-98	1257	212	2036	218
1998-99	1339	206	2004	241
1999-00	1531	241	2004	246
2000-01	1318	170	2043	259
2001-02	1223	153	1883	235
2002-03	869	89	1344	140
2003-04	1085	172	1489	176
2004-05	1273	124	1416	154
2005-06	1157	95	1325	132

Contd.

4.13 PRODUCTIVITY AND PRODUCTION OF IMPORTANT CROPS IN TAMIL NADU (Concld.)

Year	TOTAL CEREALS		TOTAL PULSES	
	Productivity Kg./Hec.	Production '000 Tonnes	Productivity Kg./Hec.	Production '000 Tonnes
1	10	11	12	13
1989-90	2367	7583	407	334
1990-91	2349	7136	401	360
1991-92	2464	7914	452	351
1992-93	2500	8015	464	343
1993-94	2392	7981	401	276
1994-95	2767	8741	492	340
1995-96	2235	6172	404	233
1996-97	2250	6697	400	233
1997-98	2500	7860	413	244
1998-99	2997	9108	478	304
1999-00	2908	8552	420	291
2000-01	2952	8304	454	313
2001-02	2682	7418	395	271
2002-03	1911	4260	356	200
2003-04	1789	4111	375	201
2004-05	2199	5930	367	216
2005-06	2128	5939	337	177

4.13 Contd.

Year	GROUNDNUT (PODS)		GINGELLY	
	Productivity Kg./Hec.	Production '000' Tonnes	Productivity Kg./Hec.	Production '000' Tonnes
1	14	15	16	17
1989-90	1193	1211	324	45
1990-91	1225	1179	307	42
1991-92	1381	1518	395	59
1992-93	1486	1766	489	69
1993-94	1611	1866	457	59
1994-95	1632	1762	466	59
1995-96	1629	1520	390	39
1996-97	1595	1438	433	44
1997-98	1623	1408	331	45
1998-99	1829	1570	531	53
1999-00	1736	1318	589	66
2000-01	1942	1358	621	65
2001-02	1885	1250	548	46
2002-03	1429	717	435	28
2003-04	1552	918	346	29
2004-05	1632	1005	465	34
2005-06	1774	1098	473	31

Source: Department of Economics and Statistics, Chennai-600 006

4.14 MICRO-NUTRIENT MIXTURES CAPACITY, PRODUCTION AND DISTRIBUTION

	Item	2003-04	2004-05	2005-06
1.	Micro Nutrient Mixture Unit (Number)	1	1	1
2.	Capacity (Tonnes)	1250	1250	1250
3.	Estimated requirement (Tonnes)	1250	1250*	1250
4.	Production (Tonnes)			
	a) Target	1250	1250	1250
	b) Actual	1354	1274	1280
5.	Distribution (Tonnes)			
	a) Target	1250	1250	1250
	b) Actual	1299	1296	1280
6.	Area covered (Hectares)	94907	89000	102400
7.	Farmers benefitted (Numbers)	110488	116725	51200

* The requirement is based on the Micro nutrient deficiency crops and farmers demand

Source: Department of Agriculture, Chennai-600 005

4.15 DISTRIBUTION OF QUALITY SEEDS

(in Tonnes)

Item	2004-05	2005-06
Food Grains		
Paddy	10734	16681
Millets	398	489
Pulses	1197	1320
TOTAL	12329	18490
Non-Food Grains		
Oilseeds	3261	4171.79
Cotton	154	220.45
TOTAL	3415	4392.24
Food Grains (+) Non-Food Grains	15744	22882.24

Source: Department of Agriculture, Chennai-600 005

4.16 SEED REPLACEMENT BY CROPS – 2005-06
(Percentage to Total Cropped Area)

Crop	Percentage to Replacement
A FOOD CROPS	
1. Paddy	16.6 %
2. Varietal Cholam	-
3. Cumbu	7 %
4. Ragi	-
5. Maize	-
6. Pulses	7 %
B NON-FOOD CROPS	
1. Oilseeds	
a. Groundnut	3 %
b. Gingelly	10.4 %
c. Sunflower	11.8 %
d. Soyabean	0.9 %
e. Castor	4.6 %
2. Cotton	12 %

Source: Department of Agriculture, Chennai-600 005

4.17 AREA, PRODUCTION & PRODUCTIVITY OF HORTICULTURAL CROPS

Area : in Hectares Production: in Tonnes Productivity: Tonne/Hectare

Details	2004-05	2005-06 (Proposed)
1. FRUITS		
Area	235849	254654
Production	4498577	4856456
Productivity	19.07	19.1
2. VEGETABLES		
Area	215346	232087
Production	6608223	6800320
Productivity	29.29	29.3
3. SPICES		
Area	143122	154240
Production	805014	868462
Productivity	5.62	5.63
4. MEDICINAL		
Area	5455	5884
Production	9943	10701
Productivity	1.82	1.82
5. PLANTATION		
Area	235547	249129
Production	808185	830133
Productivity	3.3	3.33
6. FLOWERS		
Area	23233	25090
Production	187358	202332
Productivity	8.06	8.1

Source: Commissioner of Horticulture and Plantation Crops, Chennai-5

4.18 COCONUT DEVELOPMENT PROGRAMMES

(Unit in Lakh Numbers)

Varieties	2004-05 (up to March 2005)	2005-06 (up to March 2006)
1. Procurement of Seednuts:		
a. Tall	6.20	4.69
b. TxD	3.23	4.33
c. DxT	0.09	0.29
Total	9.52	9.31
2. Distribution of Seedlings:		
a. Tall	2.64	5.49
b. TxD	2.31	2.48
c. DxT	0.01	0.07
Total	4.96	8.04

Source: Department of Agriculture, Chennai-5

4.19 INTEGRATED COTTON DEVELOPMENT SCHEME

Components	2004-05 (up to March 2005)	2005-06 (up to March 2006)
1. Area covered under improved varieties / hybrids (L.Ha.)	1.29	1.32
2. Lint Production (L.Bales)	1.86	1.98
3. Certified Seed Production (Qtl.)	1537.98	2345.61
4. Certified Seed Distribution(Qtl)	1544.72	2204.57
5. Seed Procurement (UB) Financial (L.Rs.)	77.099	113.658
6. NPV Distribution Area coverage (Ha.)	1749.00	1281
7. NPV Distribution (UB) Financial (L.Rs.)	0.60	0.588

Source: Department of Agriculture, Chennai-5

4.20 SUGARCANE DEVELOPMENT SCHEME

Components	2004-05 (up to March 2005)	2005-06 (up to March 2006)
1. Area coverage (L.Ha.)	2.22	3.44
2. Cane Production (LMT)	244.57	380.35
3. Release of parasite Physical (Ha.)	11310.0	11417.6
4. Release of parasite (Financial (L.Rs.))	3.767	3.929
5. Demonstration Plots (Nos.)	-	-

Source: Department of Agriculture, Chennai-5

4.21 PRODUCTION AND DISTRIBUTION OF BREEDER SEEDS FROM TAMIL NADU AGRICULTURAL UNIVERSITY

Crop	Indent for 2005-06 (in Kgs)			Distribution upto March 2006 (in Kgs)		
	Depart-ment (State+ GOI)	Private	Total	Depart-ment (State+ GOI)	Private	Total
Paddy	11664	54520	66184	16821	70966	87787
Millets	582	269	851	752	304	1056
Pulses	9029	851	9880	8177	1497.5	9674.5
Oilseeds	75337	155	75492	89498	2129.5	91627.5
Cotton	435	182	617	648	448.1	1096.1
Forage Crops	9	-	9	120	-	120
Vegetable Crops	-	-	0	-	-	-
Total	97056	55977	153033	116016	75345.1	191361.1

Source: Department of Agriculture, Chennai-5

4.22 REGULATED MARKETS, CHECK POSTS, RURAL GODOWNS, COMMERCIAL GRADING CENTRES, KAPAS GRADING CENTRES IN TAMIL NADU 2005-06

Market Committees	No. of Regulated Markets	No. of Sub-Regulated Markets	In Regulated Markets	
			Quantity of Arrivals (MT)	Receipts (Rs. in Lakhs)
1	2	3	4	5
1. Kancheepuram	14	1	39082	89.19
2. Thiruvallur	-	-	-	-
3. Vellore	12	-	43885	130.14
4. Thiruvannamalai	16	-	201325	186.47
5. Cuddalore	10	1	62874	150.47
6. Villupuram	18	-	353354	307.60
7. Salem	19	-	45150	330.68
8. Namakkal	-	-	-	-
9. Dharmapuri	16	-	14079	146.86
10. Erode	25	6	203749	467.71
11. Coimbatore	18	5	73607	592.30
12. The Nilgiris	-	-	-	-
13. Tiruchirappalli	19	2	38172	142.12
14. Karur	-	-	-	-
15. Perambalur	-	-	-	-
16. Pudukkottai	10	-	20664	72.36
17. Thanjavur	13	-	49237	438.78
18. Nagapattinam	8	-	31355	111.19
19. Thiruvarur	8	-	30695	176.60
20. Madurai	6	-	23054	69.76
21. Theni	7	-	29012	52.23
22. Dindigul	8	-	27476	145.38
23. Ramanathapuram	20	-	52851	320.76
24. Virudhunagar	-	-	-	-
25. Sivagangai	-	-	-	-
26. Tirunelveli	20	-	45414	150.85
27. Thoothukudi	-	-	-	-
28. Kanyakumari	6	-	2019	195.80
Total	273	15	1387054	4277.25

Contd.

4.22 REGULATED MARKETS, CHECK POSTS, RURAL GODOWNS, COMMERCIAL GRADING CENTRES, KAPAS GRADING CENTRES IN TAMIL NADU 2005-06 (Concld.)

Market Committees	Check Post	Rural Godown	Commercial Grading Centre	Kapas Grading Centre
1	6	7	8	9
1. Kancheepuram	2	5	7	-
2. Thiruvallur	-	-	-	-
3. Vellore	-	4	5	-
4. Thiruvannamalai	-	7	10	-
5. Cuddalore	-	3	6	-
6. Villupuram	-	9	13	1
7. Salem	-	2	6	-
8. Namakkal	-	-	-	-
9. Dharmapuri	2	4	5	-
10. Erode	1	9	10	3
11. Coimbatore	-	11	2	3
12. The Nilgiris	-	-	-	-
13. Tiruchirappalli	4	10	4	-
14. Karur	-	-	-	-
15. Perambalur	-	-	-	-
16. Pudukkottai	1	2	2	-
17. Thanjavur	2	4	3	-
18. Nagapattinam	-	1	1	-
19. Thiruvarur	-	2	1	-
20. Madurai	-	2	2	-
21. Theni	-	2	1	1
22. Dindigul	-	4	4	-
23. Ramanathapuram	1	10	6	1
24. Virudhunagar	-	-	-	-
25. Sivagangai	-	-	-	-
26. Tirunelveli	-	12	6	3
27. Thoothukudi	-	-	-	-
28. Kanyakumari	2	5	2	-
Total	15	108	96	12

Source: Commissioner of Agricultural Marketing and Agricultural Business,Chennai-32

4.23 NATIONAL AGRICULTURAL INSURANCE SCHEME 2006

Season/Crop	No. of Blocks notified	No. of Crop cutting experiments planned	No. of farmers covered	Premium collected (Rs. in Lakhs)	Indemnity paid (Rs. in Lakhs)
RABI SEASON 2004-05					
Paddy N/K	89	1602	17361	63.25	92.91
Cholam (I)	9	162	-	-	-
Cumbu (I)	10	180	-	-	-
Ragi (I)	25	450	-	-	-
Groundnut (I)	132	2376	10476	28.24	57.15
Gingelly (I)	13	234	-	-	-
Blackgram	14	252	119	0.14	0.11
Horsegram	3	54	-	-	-
Rice fallow Cotton	23	414	70	1.11	5.96
Potato (Winter)	1 District	30	763	2.31	10.08
Chillies	2 Districts	100	105	0.54	-
Banana (Annual)	9 Districts	216	8517	1718.80	-
Tapioca	5 Districts	120	1460	9.25	-
Cotton (I)	124	2232	195	1.59	2.31

4.23 Contd.

Season/Crop	No. of Blocks notified	No. of Crop cutting experiments planned	No. of farmers covered	Premium collected (Rs. in Lakhs)	Indemnity paid (Rs. in Lakhs)
KHARIF SEASON 2005-06					
Paddy K/K/S	182	3276	12404	69.88	57.04
Paddy S/T/P	308	5544	84370	315.24	4563.75
Cholam (UI)	101	1818	-	-	-
Cumbu (UI)	47	846	-	-	-
Ragi (UI)	28	504	-	-	-
Groundnut (UI)	175	3150	271	1.44	1.96
Gingelly (UI)	40	720	-	-	-
Maize (UI)	58	1044	30	0.05	0
Potato (Summer)	2 District	50	44	1.02	0
Onion	29	522	-	-	-
Turmeric	23	414	21	0.25	0
Banana (Red)	1 District	24	134	1.18	0
Cotton (UI)	37	666	95	1.77	0

Source: 1) Department of Economics and Statistics, Chennai-6
2) Agriculture Insurance Company of India Limited, Chennai

4.24 AREA AND PRODUCTION OF HORTICULTURAL CROPS BY DISTRICTS

A. BANANA Fasli: 1415 Year: 2005-06

	District	Area as per Season and Crop Report (in Hect)	Estimated Average Yield per Hect. in Kgs	Estimated Production (Tonnes) *
1.	Cuddalore	3876	31102.725	120554
2.	Erode	7710	48902.308	377037
3.	Tiruchirappalli	8871	45584.097	404377
4.	Karur	3947	45522.027	179675
5.	Thanjavur	4921	49296.726	242589
6.	Pudukottai	4050	50524.555	204624
7.	Tirunelveli	7139	35817.841	255704
8.	Thoothukudi	9790	71117.371	696239
9.	Kanyakumari	5546	47184.205	261684
	Districts Covered	55850	49104.437	2742483
	STATE	94648		4647637

Note: * Production estimate has been worked out based on the full area

B. MANGO Fasli: 1415 Year: 2005-06

	District	Area as per Season and Crop Report (in Hect)	Estimated Average Yield per Hect. in Kgs	Estimated Production (Kg.) *
1.	Kancheepuram	2666	7095.726	18917
2.	Thiruvallur	9944	3554.701	35348
3.	Villupuram	1153	2536.436	2925
4.	Vellore	12327	2956.895	36450
5.	Thiruvannamalai	672	8788.316	5905
6.	Salem	2274	4907.977	11161
7.	Dharmapuri	8799	3469.254	30526
8.	Krishnagiri	34780	2920.070	101560
9.	Coimbatore	3805	1909.909	7267
10.	Tiruchirappalli	2346	2169.692	5090
11.	Madurai	6066	5397.362	32740
12.	Theni	8582	12342.580	105924
13.	Dindigul	14074	5304.169	74651
14.	Virudhunagar	2000	6978.295	13957
15.	Tirunelveli	4343	2480.004	10771
16.	Kanyakumari	1648	2633.505	4340
	Districts Covered	115479	4308.417	497532
	STATE	125104	4298.661	537780

Note: * Production estimate has been worked out based on the full area

Contd.

4.24 AREA AND PRODUCTION OF HORTICULTURAL CROPS BY DISTRICTS (Contd.)

C. ONION

Fasli: 1415 Year: 2005-06

District	Area as per Season and Crop Report (in Hect)	Estimated Average Yield per (Kg/Hect.)	Estimated Production (Tonnes) *
1. Namakkal	2709	11766.291	31875
2. Coimbatore	2366	11622.621	27499
3. Erode	1879	10272.330	19302
4. Tiruchirappalli	4134	6139.113	25379
5. Perambalur	7821	6078.547	47540
6. Madurai	1045	6100.685	6375
7. Dindigul	3365	10020.771	33720
8. Virudhunagar	1153	4271.500	4925
9. Tirunelveli	1653	8583.466	14188
10. Thoothukudi	1170	6815.334	7974
Districts Covered	27295	8015.303	218778
STATE	29169		233798

Note: * Production estimate has been worked out based on the full area

4.24 Contd.

D. CHILLIES

Fasli: 1415 Year: 2005-06

District	Area as per Season and Crop Report (in Hect)	Estimated Average Yield per (Kg/Hect.)	Estimated Production (Tonnes) *
1. Thiruvallur	882	1905.488	1681
2. Tiruvannamalai	322	1067.890	344
3. Salem	647	751.438	486
4. Krishnagiri	346	1484.253	514
5. Coimbatore	1331	568.129	756
6. Erode	677	1407.256	953
7. Tiruchirappalli	1256	625.729	786
8. Karur	518	623.866	323
9. Perambalur	1698	652.167	1107
10. Dindigul	978	1050.878	1028
11. Ramanathapuram	19021	575.041	10938
12. Virudhunagar	2132	843.602	1799
13. Sivagangai	3371	963.388	3248
14. Tirunelveli	1702	1107.640	1885
15. Thoothukudi	12042	382.893	4611
Districts Covered	46923	649.092	30457
STATE	49033		31827

Note: * Production estimate has been worked out based on the full area

Contd.

4.24 AREA AND PRODUCTION OF HORTICULTURAL CROPS BY DISTRICTS (Contd.)

E. TURMERIC | Fasli: 1415 | Year: 2005-06

	District	Area as per Season and Crop Report (in Hect)	Estimated Average Yield per (Kg/Hect.)	Estimated Production (Tonnes) *
1.	Villupuram	1976	3164.512	6253
2.	Thiruvannamalai	422	7744.859	3268
3.	Salem	4230	3781.494	15996
4.	Namakkal	2115	6119.467	12943
5.	Dharmapuri	3073	2423.000	7446
6.	Krishnagiri	939	5460.692	5128
7.	Coimbatore	2339	7638.766	17867
8.	Erode	8586	7199.265	61813
	Districts Covered	23680	5519.985	130713
	STATE	25970		143354

Note: * Production estimate has been worked out based on the full area

4.24 Contd.

F. TAPIOCA | Fasli: 1415 | Year: 2005-06

	District	Area as per Season and Crop Report (in Hect)	Estimated Average Yield per (Kg/Hect.)	Estimated Production (Tonnes) *
1.	Cuddalore	5745	28817.958	165559
2.	Villupuram	15141	28117.168	425722
3.	Thiruvannamalai	3415	40366.696	137852
4.	Salem	27007	33648.338	908741
5.	Namakkal	22325	48219.368	1076497
6.	Dharmapuri	24067	39990.370	962448
7.	Erode	6364	49679.593	316161
8.	Tiruchirappalli	5771	40132.250	231603
9.	Perambalur	4082	39276.147	160325
10.	Kanyakumari	7693	34045.789	261914
	Districts Covered	121610	38210.866	4646823
	STATE	127122		4857442

Note: * Production estimate has been worked out based on the full area

Contd.

4.24 AREA AND PRODUCTION OF HORTICULTURAL CROPS BY DISTRICTS (Concld.)

G. CASHEWNUT Fasli: 1415 Year: 2005-06

	District	*Area as per Season and Crop Report (in Hect)*	*Estimated Average Yield per (Kg/Hect.)*	*Estimated Production (Tonnes) **
1.	Villupuram	4797	242.443	1163
2.	Cuddalore	30150	761.260	22952
3.	Thanjavur	2447	148.754	364
4.	Pudukkottai	11041	234.037	2584
5.	Perambalur	35607	223.046	7942
6.	Theni	4600	386.087	1776
7.	Sivagangai	5520	255.978	1413
8.	Tirunelveli	5019	688.982	3458
9.	Kanyakumari	1938	173.891	337
	Districts Covered	101119	415.243	41989
	STATE	106059	413.525	43858

Note: * Production estimate has been worked out based on the full area

Source : Department of Economics and Statistics, Chennai – 6

7942
315.48205
P07.1

5. IRRIGATION

5.1 SOURCES OF WATER SUPPLY 2005-06

(in Numbers)

District	Canals		Tube Wells and Other Wells
	Number	Length (Km.)	
1	2	3	4
1. Kancheepuram	20	184.0	12759
2. Thiruvallur	17	189.0	15163
3. Cuddalore	270	1058.0	35397
4. Villupuram	196	845.0	22859
5. Vellore	604	1067.0	3112
6. Thiruvannamalai	144	119.0	0
7. Salem	78	233.0	9504
8. Namakkal	3	75.0	5019
9. Dharmapuri	85	187.0	78[illegible]
10. Krishnagiri	109	137.0	279
11. Coimbatore	42	526.4	28855
12. Erode	13	772.3	0
13. The Nilgiris	1	2.0	0
14. Tiruchirappalli	135	494.0	9054
15. Karur	23	226.0	1404
16. Perambalur	4	47.0	6288
17. Pudukottai	28	78.4	8381
18. Thanjavur	25	638.0	17263
19. Thiruvarur	13	612.0	5213
20. Nagapattinam	9	548.0	0
21. Madurai	80	169.6	536
22. Theni	107	226.0	3548
23. Dindigul	28	143.0	375
24. Ramanathapuram	0	0.0	310
25. Virudhunagar	0	0.0	0
26. Sivagangai	19	20.0	1088
27. Tirunelveli	285	532.0	648
28. Thoothukudi	4	78.0	661
29. Kanyakumari	53	540.0	1303
STATE	2395	9746.7	189804

Contd.

5.1 SOURCES OF WATER SUPPLY 2005-06 (Concld.)

(in Numbers)

District	Open Wells	Wells used for Domestic Purpose only	Reservoirs	Tanks
1	5	6	7	8
1. Kancheepuram	56544	48429	0	1942
2. Thiruvallur	18138	74689	0	1895
3. Cuddalore	10713	21516	1	592
4. Villupuram	153609	43889	3	2085
5. Vellore	119931	65055	2	1355
6. Thiruvannamalai	154415	14641	1	1965
7. Salem	111527	18575	3	546
8. Namakkal	66886	10642	0	259
9. Dharmapuri	75673	18272	7	926
10. Krishnagiri	64960	7539	3	1327
11. Coimbatore	94432	16082	9	77
12. Erode	122641	25059	7	52
13. The Nilgiris	898	726	0	0
14. Tiruchirappalli	85543	9814	1	1767
15. Karur	47118	6266	0	266
16. Perambalur	44614	11084	2	816
17. Pudukottai	35460	7340	0	5451
18. Thanjavur	3007	37678	0	428
19. Thiruvarur	1096	21201	0	0
20. Nagapattinam	5932	27718	0	0
21. Madurai	53132	35361	2	2287
22. Theni	24657	5761	3	150
23. Dindigul	96431	16227	8	3104
24. Ramanathapuram	7736	17521	0	1694
25. Virudhunagar	36087	10082	6	997
26. Sivagangai	18151	26509	0	4911
27. Tirunelveli	85952	21396	8	2170
28. Thoothukudi	24062	14354	0	634
29. Kanyakumari	2046	25352	5	2623
STATE	1621391	658778	71	40319

Source: Department of Economics and Statistics, Chennai-600 006

5.2 SOURCE-WISE NET AREA IRRIGATED BY DISTRICTS 2005-06

(in Hectares)

District	Source		
	Canals	Tanks	Tube Wells & Other Wells
1	2	3	4
1. Kancheepuram	550	60732	12166
2. Thiruvallur	2732	18081	47117
3. Cuddalore	46584	7104	92451
4. Villupuram	6648	61205	54525
5. Vellore	437	21064	11516
6. Thiruvannamalai	3121	50325	857
7. Salem	2100	1708	7830
8. Namakkal	4915	794	21730
9. Dharmapuri	6844	6482	2056
10. Krishnagiri	2944	9110	644
11. Coimbatore	53991	555	19608
12. Erode	91904	228	14659
13. The Nilgiris	7	0	0
14. Tiruchirappalli	32399	8791	10981
15. Karur	16114	601	5187
16. Perambalur	9227	9234	18749
17. Pudukottai	10679	71764	18902
18. Thanjavur	134634	498	30034
19. Thiruvarur	147564	0	0
20. Nagapattinam	125014	0	0
21. Madurai	36986	18306	634
22. Theni	12264	1949	4935
23. Dindigul	7901	3603	2368
24. Ramanathapuram	0	57034	443
25. Virudhunagar	0	26423	0
26. Sivagangai	0	72849	2200
27. Tirunelveli	17556	46980	971
28. Thoothukudi	11133	10150	356
29. Kanyakumari	15913	9782	522
STATE	800161	575352	381441

Contd.

5.2 SOURCE-WISE NET AREA IRRIGATED BY DISTRICTS 2005-06 (Concld.)

(in Hectares)

District	Source		Total
	Open Wells	Other Sources	
1	5	6	7
1. Kancheepuram	47252	0	120700
2. Thiruvallur	23272	1296	92498
3. Cuddalore	8644	230	155013
4. Villupuram	120661	102	243141
5. Vellore	69879	449	103345
6. Thiruvannamalai	106336	0	160639
7. Salem	86335	0	97973
8. Namakkal	46879	0	74318
9. Dharmapuri	51301	7	66690
10. Krishnagiri	34870	1434	49002
11. Coimbatore	96357	0	170511
12. Erode	52474	1952	161217
13. The Nilgiris	504	239	750
14. Tiruchirappalli	57883	0	110054
15. Karur	32807	0	54709
16. Perambalur	29570	75	66855
17. Pudukottai	8482	0	109827
18. Thanjavur	513	0	165679
19. Thiruvarur	0	0	147564
20. Nagapattinam	0	0	125014
21. Madurai	36319	0	92245
22. Theni	36570	0	55718
23. Dindigul	89847	953	104672
24. Ramanathapuram	11070	0	68547
25. Virudhunagar	28942	0	55365
26. Sivagangai	13950	0	88999
27. Tirunelveli	45376	249	111132
28. Thoothukudi	17983	0	39622
29. Kanyakumari	1239	238	27694
STATE	1155315	7224	2919493

Source: Department of Economics and Statistics, Chennai-600 006

5.3 AREA SOWN AND IRRIGATED BY DISTRICTS 2005-06

(in Hectares)

District	Net Area Irrigated	Net Area Sown	Percentage of Col.2 to Col.3
1	2	3	4
1. Kancheepuram	120700	135998	88.75
2. Thiruvallur	92498	115724	79.93
3. Cuddalore	155013	219891	70.5
4. Villupuram	243141	330712	73.52
5. Vellore	103345	209903	49.23
6. Thiruvannamalai	160639	242387	66.27
7. Salem	97973	217446	45.06
8. Namakkal	74318	176544	42.1
9. Dharmapuri	66690	163053	40.9
10. Krishnagiri	49002	182119	26.91
11. Coimbatore	170511	314957	54.14
12. Erode	161217	300982	53.56
13. The Nilgiris	750	81000	0.93
14. Tiruchirappalli	110054	191347	57.52
15. Karur	54709	111719	48.97
16. Perambalur	66855	211186	31.66
17. Pudukottai	109827	160231	68.54
18. Thanjavur	165679	192030	86.28
19. Thiruvarur	147564	153227	96.3
20. Nagapattinam	125014	148542	84.16
21. Madurai	92245	153082	60.26
22. Theni	55718	111599	49.93
23. Dindigul	104672	253505	41.29
24. Ramanathapuram	68547	185563	36.94
25. Virudhunagar	55365	142882	38.75
26. Sivagangai	88999	120451	73.89
27. Tirunelveli	111132	166621	66.7
28. Thoothukudi	39674	171815	23.09
29. Kanyakumari	27694	79323	34.91
STATE	2919545	5243839	55.68

Contd.

5.3 AREA SOWN AND IRRIGATED BY DISTRICTS 2005-06 (Concld.)

(in Hectares)

District		Gross Area Irrigated	Gross Area Sown	Percentage of Col. 5 to Col. 6
1		5	6	7
1.	Kancheepuram	153305	170458	89.94
2.	Thiruvallur	129636	163010	79.53
3.	Cuddalore	180792	272159	66.43
4.	Villupuram	281185	389392	72.21
5.	Vellore	125328	237833	52.7
6.	Thiruvannamalai	219150	304928	71.87
7.	Salem	119680	250573	47.76
8.	Namakkal	88146	205689	42.85
9.	Dharmapuri	78381	196648	39.86
10.	Krishnagiri	58250	204722	28.45
11.	Coimbatore	181471	333332	54.44
12.	Erode	184904	324701	56.95
13.	The Nilgiris	750	81079	0.93
14.	Tiruchirappalli	121852	204233	59.66
15.	Karur	57390	114554	50.1
16.	Perambalur	76581	227975	33.59
17.	Pudukottai	111182	162074	68.6
18.	Thanjavur	193670	241292	80.26
19.	Thiruvarur	165362	237715	69.56
20.	Nagapattinam	152127	241291	63.05
21.	Madurai	99408	160810	61.82
22.	Theni	63630	120071	52.99
23.	Dindigul	112071	261758	42.81
24.	Ramanathapuram	68547	185563	36.94
25.	Virudhunagar	59909	148843	40.25
26.	Sivagangai	88999	120451	73.89
27.	Tirunelveli	139778	200703	69.64
28.	Thoothukudi	46331	179054	25.88
29.	Kanyakumari	38885	91807	42.36
	STATE	3396700	6032718	56.3

Source: Department of Economics and Statistics, Chennai-6

5.4 PRINCIPAL CROP-WISE AREA IRRIGATED 2005-06

Crop	Area (in Hectares)		Percentage
	Area Irrigated	Total Area	
Paddy	1906530	2050455	92.98
Cholam (Jowar)	29818	316274	9.43
Cumbu (Bajra)	6873	81925	8.39
Ragi	13608	99549	13.67
Sugarcane	335382	335397	100
Cotton	43985	109742	40.08
Ground nut	189705	618835	30.66
Other Crops	870799	2420541	35.98

Source: Department of Economics and Statistics, Chennai-6

5.5 WATER LEVEL AND RELEASE OF WATER IN CERTAIN RESERVOIRS FOR THE YEAR 2005-06

Name of the Reservoir	Full Reservoir Depth in		Capacity @ F.R.L in M.Cum	Capacity @ F.R.L in M.cft
	Metres	Feet		
1	2	3	4	5
1. Mettur	36.58	120.00	2647	93470
2. Bhavanisagar	32.00	105.00	929	32800
3. Amaravathy	33.53	110.00	115	4047
4. Periyar	46.33	152.00	299	10570
5. Vaigai	21.64	71.00	172	6091
6. Papanasam	43.59	143.00	156	5500
7. Manimuthar	35.97	118.00	156	5511
8. Pechiparai	14.63	48.00	126	4450
9. Perunchani	23.47	77.00	82	2890
10. Krishnagiri	15.85	52.00	47	1666
11. Sathanur	36.27	119.00	207	7321
12. Poondi	10.66	35.00	91	3231
13. Sholayar	48.77	160.00	143	5052
14. Parambikulam	21.95	72.00	380	13408
15. Aliyar	36.58	120.00	109	3864
16. Thirumoorthy	18.29	60.00	49	1744

5.5 Contd.

Name of Reservoir	Highest Level Reached		Lowest Level Reached		Total Water Released in TMC
	Metres	Date	Metres	Date	
1	6	7	8	9	10
1. Mettur	36.98	25.10.05	15.73	08.07.05	241.04
2. Bhavanisagar	31.79	15.11.05	16.45	30.04.05	58.6
3. Amaravathy	33.53	26.12.05	13.43	01.04.05	21.39
4. Periyar	42.43	03.08.05	33.10	03.04.05	22.92
5. Vaigai	21.26	26.12.05	7.89	03.07.05	21.5
6. Papanasam	43.27	17.01.06	20.39	09.07.05	27.91
7. Manimuthar	35.97	18.01.06	19.51	24.07.05	7.85
8. Pechiparai	14.20	19.12.05	3.14	01.04.05	11.04
9. Perunchani	22.74	04.08.05	3.41	11.03.06	9.59
10. Krishnagiri	15.85	13.10.05	10.64	07.04.05	17.46
11. Sathanur	36.27	04.01.06	22.45	29.08.05	32.46
12. Poondi	10.67	31.12.05	3.47	22.09.05	10.2
13. Sholayar	50.19	31.07.05	5.67	03.04.05	29.39
14. Parambikulam	21.90	26.09.05	2.07	07.06.05	23.72
15. Aliyar	36.56	11.08.05	17.37	01.04.05	12.91
16. Thirumoorthy	18.14	26.12.05	4.32	27.05.05	18.32

Source: The Chief Engineer (Operation & Maintenance I.S.W.), Chennai – 5

6. RURAL WATER SUPPLY

6.1 STATUS OF WATER SUPPLY IN RURAL HABITATIONS COVERED BY DISTRICTS AS ON 01-04-2006

	District	Fully Covered (40 lpcd * & above)	Partially Covered (10-39 lpcd *)	Not Covered (0-9 lpcd *)	Total
1.	Kancheepuram	2467	971	0	3438
2.	Thiruvallur	2353	1345	6	3704
3.	Cuddalore	2302	674	0	2976
4.	Villupuram	1831	2359	0	4190
5.	Vellore	2664	2441	2	5107
6.	Thiruvannamalai	2986	878	1	3865
7.	Salem	3715	786	0	4501
8.	Namakkal	1584	1272	19	2875
9.	Dharmapuri	1599	932	359	2890
10.	Krishnagiri	2114	1399	352	3865
11.	Erode	2577	2489	26	5092
12.	Coimbatore	1847	1192	0	3039
13.	The Nilgiris	741	292	1	1034
14.	Tiruchirappalli	2413	51	1	2465
15.	Karur	1203	621	5	1829
16.	Perambalur	1712	58	0	1770
17.	Pudukottai	2255	1790	9	4054
18.	Thanjavur	2837	462	0	3299
19.	Nagapattinam	2017	591	0	2608
20.	Thiruvarur	2082	74	0	2156
21.	Madurai	1711	417	1	2129
22.	Theni	697	1	0	698
23.	Dindigul	1535	1075	88	2698
24.	Ramanathapuram	942	1356	34	2332
25.	Virudhunagar	1310	287	0	1597
26.	Sivagangai	1720	954	13	2687
27.	Tirunelveli	1849	433	0	2282
28.	Thoothukudi	1282	304	50	1636
29.	Kanyakumari	804	166	1	971
	STATE TOTAL	55149	25670	968	81787

* lpcd : Litre per Consumption per Day

Source: Managing Director, Tamil Nadu Water Supply & Drainage Board, Chennai-5

STATUS OF WATER SUPPLY - HABITATIONS COVERED BY DISTRICTS

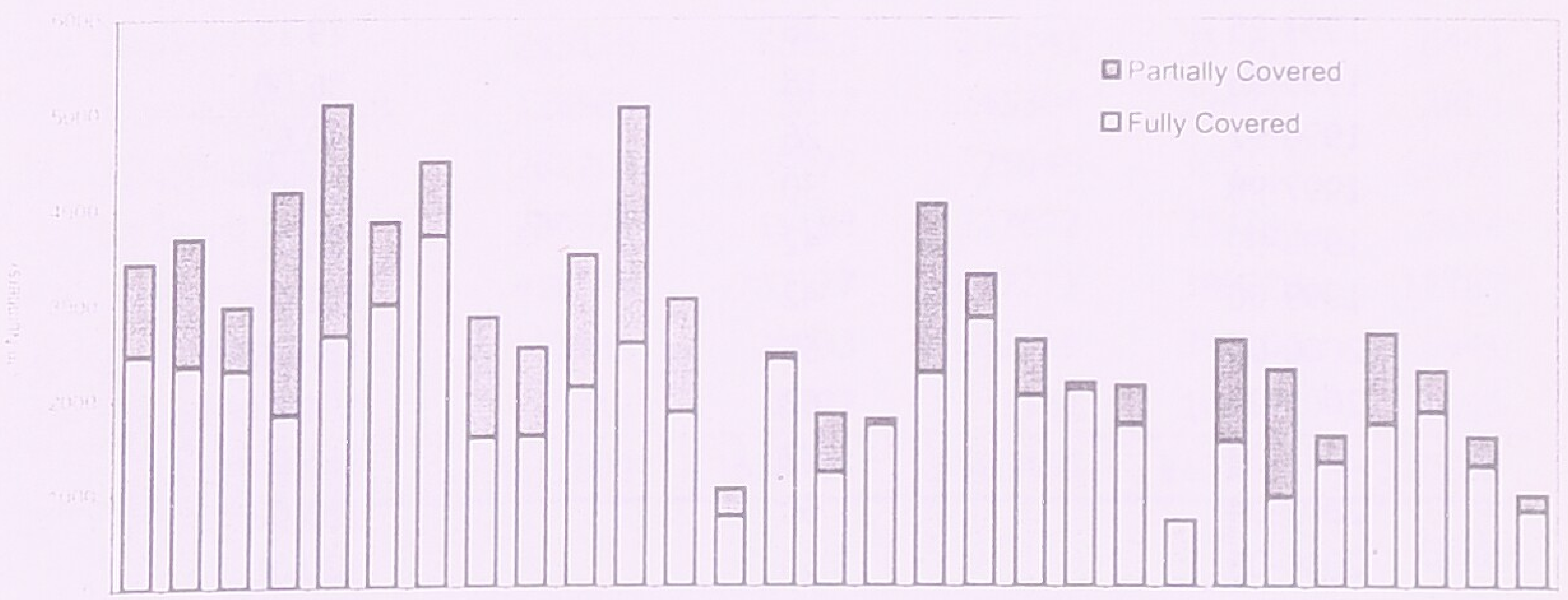

6.2 DRINKING WATER STATUS OF RURAL HABITATIONS (AS ON 01-04-06)

Status	Numbers	Percentage
1. Fully Covered	55149	67.43
2. Partially Covered	25670	31.39
3. Not Covered	968	1.18
Total	81787	100.00

6.3 RURAL WATER SUPPLY PERFORMANCE

Year	Habitations Benefitted	Expenditure (Rs. in Lakhs)
1993-94	3751	70.36
1994-95	3808	99.49
1995-96	2954	69.93
1996-97	2696	86.62
1997-98	4531	220.55
1998-99	7974	324.12
1999-00	6300	372.50
2000-01	6617	545.76
2001-02	6865	439.87
2002-03	6628	563.82
2003-04	6510	484.08
2004-05	6520	451.93
2005-06	7540	526.66

6.4 URBAN WATER SUPPLY PERFORMANCE

Year	No. of Urban Schemes Completed	Expenditure (Rs. in Crores)
1993-94	32	43.34
1994-95	28	29.12
1995-96	18	36.00
1996-97	26	40.65
1997-98	30	78.63
1998-99	42	83.72
1999-00	42	102.01
2000-01	55	139.00
2001-02	63	154.63
2002-03	72	166.05
2003-04	60	133.00
2004-05	55	120.01
2005-06	77	125.38

Source: Managing Director, Tamil Nadu Water Supply and Drainage Board, Chennai -5

7. ANIMAL HUSBANDRY

7.1 LIVESTOCK AND POULTRY POPULATION BY DISTRICTS 2004

(in Nos.)

District	Cow	Buffa-loes	Sheep	Goat	Pigs
1	2	3	4	5	6
1. Chennai	3973	2736	301	3330	67
2. Kancheepuram	364813	115650	131183	173304	5467
3. Thiruvallur	261915	111877	103821	197795	6056
4. Cuddalore	343131	38407	57607	251160	25137
5. Villupuram	824136	49003	227455	471428	38672
6. Vellore	501634	29392	295135	232315	12355
7. Thiruvannamalai	481443	23229	198318	150141	7259
8. Salem	593847	176521	371026	497814	33270
9. Namakkal	222381	182202	146217	388832	23392
10. Dharmapuri	297796	100074	266720	277311	3063
11. Krishnagiri	299512	18935	294230	149744	14118
12. Erode	398572	230004	506015	562270	7288
13. Coimbatore	362570	40912	206835	286499	12665
14. The Nilgiris	53075	3412	4593	18841	89
15. Tiruchirappalli	354301	49577	257271	366753	14164
16. Karur	117781	65486	218514	173591	10205
17. Perambalur	284208	22341	96175	372142	21824
18. Pudukottai	333326	31958	151078	177816	2022
19. Thanjavur	489693	34476	42123	339807	4781
20. Nagapattinam	292335	56666	33054	429924	2650
21. Thiruvarur	332124	18286	13251	375318	2047
22. Madurai	226507	12380	216416	238588	3260
23. Theni	101683	11955	52247	83454	21574
24. Dindigul	245116	68112	214143	351211	6443
25. Ramanathapuram	128566	3877	245304	234727	2804
26. Virudhunagar	262284	39977	325946	305111	14073
27. Sivagangai	280572	15183	227672	234746	5164
28. Tirunelveli	418694	787777	487273	390570	12752
29. Thoothukudi	163343	20933	202419	342180	6941
30. Kanyakumari	101712	6077	1143	100698	1266
STATE TOTAL	9141043	1658415	5593485	8177420	320868

Contd.

7.1 LIVESTOCK AND POULTRY POPULATION BY DISTRICTS 2004 (Contd.)

(in Nos.)

District	Horses & ponies	Donkeys	Dogs	Fowls	Poultry
1	7	8	9	10	11
1. Chennai	27	7	39878	24276	33345
2. Kancheepuram	422	1178	106369	328516	353844
3. Thiruvallur	1336	735	120628	608673	654317
4. Cuddalore	1219	54	41264	323491	333043
5. Villupuram	1671	680	144690	732743	732090
6. Vellore	353	806	99894	1100428	1155183
7. Thiruvannamalai	142	153	36575	246160	252314
8. Salem	1208	478	165716	2674079	2678324
9. Namakkal	1354	146	84913	19267146	19275185
10. Dharmapuri	134	404	90855	1546253	1549232
11. Krishnagiri	161	732	47348	4289526	1293388
12. Erode	827	3074	152827	5180399	5270334
13. Coimbatore	2277	3437	153685	41968683	42028686
14. The Nilgiris	586	83	120592	74932	75599
15. Tiruchirappalli	1309	5406	37699	932418	940619
16. Karur	432	123	31746	493883	498470
17. Perambalur	89	477	34520	260483	262330
18. Pudukottai	362	1102	46994	472311	476110
19. Thanjavur	142	9	88402	626018	634546
20. Nagapattinam	864	9	83108	385633	402045
21. Thiruvarur	746	6	43076	336659	339253
22. Madurai	477	1046	58658	675968	685529
23. Theni	894	1213	18095	514278	517155
24. Dindigul	4321	569	86561	2030614	2037985
25. Ramanathapuram	396	230	15855	324317	330309
26. Virudhunagar	181	346	46520	881664	890571
27. Sivagangai	1800	45	47169	715907	720831
28. Tirunelveli	245	961	67877	1205376	1218583
29. Thoothukudi	1011	2257	35400	447566	450229
30. Kanyakumari	2	13	697175	451529	463824
STATE TOTAL	24988	25779	2716631	86119929	86591273

Source: 17th Live Stock Census – 2004,
Department of Animal Husbandry and Veterinary Services, Chennai - 600 006

7.2 VETERINARY INSTITUTIONS AND SUB CENTRES BY DISTRICTS 2005-06

(in Nos.)

District	Divisions	Panchayat Unions	Poly Clinics	Clinician Centres	Hospitals	Dispensaries
1	2	3	4	5	6	7
1. Chennai	1	0	1	0	1	0
2. Kancheepuram	4	13	0	2	1	39
3. Thiruvallur	4	14	0	0	5	35
4. Cuddalore	2	13	0	1	5	39
5. Villupuram	3	22	0	1	7	60
6. Vellore	2	20	0	1	8	50
7. Thiruvannamalai	2	18	0	1	5	45
8. Salem	2	20	1	0	6	58
9. Namakkal	2	15	0	0	4	51
10. Dharmapuri	1	8	0	1	2	26
11. Krishnagiri	2	10	0	1	2	33
12. Erode	3	20	0	2	10	68
13. Coimbatore	5	19	1	1	15	67
14. The Nilgiris	1	4	0	1	2	12
15. Tiruchirappalli	2	14	1	0	8	44
16. Karur	1	8	0	1	2	22
17. Perambalur	1	10	0	0	2	33
18. Pudukottai	2	13	0	1	4	43
19. Thanjavur	3	14	0	2	6	53
20. Nagapattinam	2	11	0	2	3	32
21. Thiruvarur	1	10	0	1	7	30
22. Madurai	2	13	1	0	4	39
23. Theni	1	8	0	0	3	26
24. Dindigul	3	14	0	1	5	43
25. Ramanathapuram	2	11	0	0	4	26
26. Virudhunagar	2	11	0	0	5	31
27. Sivagangai	2	12	0	0	2	32
28. Tirunelveli	3	19	1	0	7	54
29. Thoothukudi	2	12	0	1	2	34
30. Kanyakumari	2	9	0	1	2	31
STATE TOTAL	65	385	6	22	139	1156

Contd.

7.2 VETERINARY INSTITUTIONS AND SUB CENTRES BY DISTRICTS 2005-06 (Contd.)

(in Nos.)

District	Mobile Units	Sub Centres	Canine Rabies Control Units	ADIU	PDDL	Mobile Lab
1	8	9	10	11	12	13
1. Chennai	1	0	0	0	0	0
2. Kancheepuram	1	81	0	1	0	0
3. Thiruvallur	1	64	0	0	0	0
4. Cuddalore	1	89	0	1	0	0
5. Villupuram	4	89	0	1	0	0
6. Vellore	3	67	0	1	0	1
7. Thiruvannamalai	3	72	0	0	0	0
8. Salem	6	53	0	1	0	0
9. Namakkal	3	37	0	0	1	0
10. Dharmapuri	3	24	0	0	0	0
11. Krishnagiri	2	30	0	0	0	0
12. Erode	4	90	0	1	1	0
13. Coimbatore	2	97	0	1	0	1
14. The Nilgiris	3	23	0	1	0	0
15. Thiruchirappalli	2	65	0	1	0	0
16. Karur	1	46	0	0	0	0
17. Perambalur	1	29	0	0	0	0
18. Pudukottai	2	61	0	0	0	0
19. Thanjavur	3	65	0	1	0	0
20. Nagapattinam	2	42	0	0	0	0
21. Thiruvarur	1	62	0	0	0	0
22. Madurai	1	99	1	1	0	1
23. Theni	1	68	0	0	0	0
24. Dindigul	1	114	0	1	0	0
25. Ramanathapuram	0	34	0	0	0	0
26. Virudhunagar	0	63	0	0	0	0
27. Sivagangai	0	82	0	1	0	0
28. Thirunelveli	1	61	1	1	0	1
29. Thoothukudi	1	62	0	1	0	0
30. Kanyakumari	1	30	0	0	0	0
STATE TOTAL	55	1799	2	15	2	4

Contd.

7.2 VETERINARY INSTITUTIONS AND SUB CENTRES BY DISTRICTS 2005-06 (Concld.)

(in Nos.)

District	Frozen Semen Production Station	CBFD	Farm
1	14	15	16
1. Chennai	0	0	0
2. Kancheepuram	0	1	0
3. Thiruvallur	0	0	0
4. Cuddalore	0	1	0
5. Villupuram	0	0	1
6. Vellore	0	1	1
7. Thiruvannamalai	0	1	0
8. Salem	0	1	0
9. Namakkal	0	0	0
10. Dharmapuri	0	1	0
11. Krishnagiri	1	0	1
12. Erode	0	1	0
13. Coimbatore	0	1	0
14. The Nilgiris	1	1	1
15. Tiruchirappalli	0	1	0
16. Karur	0	0	0
17. Perambalur	0	0	0
18. Pudukottai	0	1	1
19. Thanjavur	1	1	2
20. Nagapattinam	0	0	0
21. Thiruvarur	0	0	1
22. Madurai	0	1	0
23. Theni	0	0	0
24. Dindigul	0	1	0
25. Ramanathapuram	0	1	0
26. Virudhunagar	0	1	1
27. Sivagangai	0	1	1
28. Tirunelveli	0	1	1
29. Thoothukudi	0	1	0
30. Kanyakumari	0	1	0
STATE TOTAL	3	20	11

Source: Department of Animal Husbandry and Veterinary Services, Chennai – 600 006

7.3 ANIMAL HUSBANDRY INFRASTRUCTURE FACILITIES 2005-06

Details	*Numbers*
I VETERINARY SERVICES - HEALTH COVER	
1. Polyclinics	6
2. Clinician Centres	22
3. Veterinary Hospitals	139
4. Veterinary Dispensaries	1156
5. Mobile Veterinary Units	55
6. Mobile Veterinary Dispensaries	-
7. Sub-centres	1799
II DIAGNOSTIC FACILITIES	
8. Poultry Disease Diagnostic Lab	2
9. Animal Disease Intelligence Units	15
10. Referral Lab	1
11. Mobile Lab	4
III VACCINE PRODUCTION	
12. Bacterial Vaccines	6
13. Viral Vaccines	10
14. Vaccine Bank	10
IV LIVESTOCK FARMS	
15. Exotic Cattle Breeding Farm	1
16. Cattle Farms	7
17. Sheep Farms	3
V BREEDING FACILITIES	
18. Artificial Insemination Centres	3177
19. Semen Production Stations	3
20. Liquid Nitrogen Plants	6
21 Semen Banks	12
VI RINDERPEST ERADICATION	
22. Rinderpest Check Posts	8
23. Rinderpest Vigilance Units	8
24. Rinderpest Squads	16
VII POULTRY	
25. Poultry Extension Centre	23
26. Hatcheries	2

Source: Department of Animal Husbandry and Veterinary Services, Chennai-600 006

7.4 DAIRY DEVELOPMENT 2005-06

Description	Unit	2005-06
1. Main Dairies	Nos.	15
2. Feeder Balancing Dairies	Nos.	4
3. Product Dairies	Nos.	1
4. Milk Chilling Plants	Nos.	39
5. Average milk collection per day :		
a) Flush season	LLPD	24.10
b) Lean season	LLPD	21.30
6. Quantity marketed:		
a) Milk in Chennai Metro	LLPD	8.48
b) Butter	MTs/year	331
c) Ghee	MTs/year	7863
d) Khova	MTs/year	648.87
e) Flavoured Milk (Tetra pack 200 ml.)	Lakh Nos.	16.39
f) Milk Powder	MTs/Year	9851
7. Marketing Management TCMPF:		
a) Milk Booths	Nos.	517
b) Milk Parlours	Nos.	42
c) Automatic Vending Units	Nos.	218
d) Fibre re-inforced Plastic Tanks	Nos.	175
8. Procurement of milk by TCMPF per day	LLPD	--

LLPD - Lakh Litres per day

Source: The Managing Director, Tamil Nadu Co-operative Milk Producers Federation Ltd., Chennai

7.5 ESTIMATED MILK PRODUCTION 2005-06

(in 000' Tonnes)

Animal	2000-01	2001-02	2002-03	2003-04	2004-05	2005-06
1. Cows						
a) Indigenous	1285.35	1266.88	1271.28	1278.58	1264.71	812.89
b) Exotic & Crossbred	1811.51	1904.68	1885.77	2044.45	2102.29	3889.95
Total	3096.86	3171.56	3157.05	3323.03	3367.00	4702.84
2. Buffaloes	1811.77	1816.53	1465.22	1429.70	1416.75	770.77
Grand Total	4908.63	4988.09	4622.27	4752.73	4783.75	5473.61

Source: Department of Animal Husbandry and Veterinary Services, Chennai-600 006

7.6 DISTRICT-WISE ESTIMATED MILK PRODUCTION 2005-06

(in '000 Tonnes)

District	Cow's Milk			Buffalo	Total Milk Production
	Indi-genous	Exotic & Crossbred	Total		
1. Chennai	0.851	1.344	2.195	2.133	4.328
2. Kancheepuram	58.985	48.106	107.091	34.592	141.683
3. Thiruvallur	46.319	58.576	104.895	64.894	169.789
4. Cuddalore	35.115	145.580	180.695	16.838	197.533
5. Villupuram	74.616	133.236	207.852	3.314	211.166
6. Vellore	41.950	305.370	347.320	17.227	364.547
7. Thiruvannamalai	45.274	190.880	236.154	12.294	248.448
8. Salem	34.930	308.838	343.768	90.692	434.460
9. Namakkal	13.996	141.222	155.218	113.278	268.496
10. Dharmapuri	16.894	131.642	148.536	60.364	208.900
11. Krishnagiri	38.363	130.828	169.191	9.251	178.442
12. Erode	19.589	185.488	205.077	120.685	325.762
13. Coimbatore	9.602	303.379	312.981	19.002	331.983
14. The Nilgiris	0.000	45.564	45.564	0.000	45.564
15. Tiruchirappalli	27.037	175.048	202.085	20.496	222.581
16. Karur	14.957	53.154	68.111	31.042	99.153
17. Perambalur	27.473	121.662	149.135	0.000	149.135
18. Pudukottai	54.524	46.779	101.303	14.347	115.650
19. Thanjavur	26.002	150.915	176.917	12.020	188.937
20. Nagapattinam	38.291	78.873	117.164	23.389	140.553
21. Thiruvarur	45.041	113.216	158.257	8.515	166.772
22. Madurai	16.653	146.753	163.406	7.414	170.820
23. Theni	6.517	81.914	88.431	3.718	92.149
24. Dindigul	11.258	135.368	146.626	31.601	178.227
25. Ramanathapuram	19.345	43.994	63.339	0.847	64.186
26. Virudhunagar	7.115	156.815	163.930	10.756	174.686
27. Sivagangai	43.576	48.439	92.015	1.976	93.991
28. Tirunelveli	24.173	230.623	254.796	29.060	283.856
29. Thoothukudi	13.716	77.065	90.781	8.975	99.756
30. Kanyakumari	0.735	99.274	100.009	2.053	102.062
STATE TOTAL	812.897	3889.945	4702.842	770.773	5473.615

Source: Department of Animal Husbandry and Veterinary Services, Chennai-600 006

7.7 PERCAPITA CONSUMPTION OF MILK

Year	*Consumption grams/day*
1999-00	203
2000–01	216
2001-02	219
2002-03	204
2003-04	209
2004-05	210
2005-06	234

Source: Department of Animal Husbandry and Veterinary Services, Chennai-600 006

7.8 FODDER DEVELOPMENT 2005-06

Activity	*2000-01*	*2001-02*	*2002-03*	*2003-04*	*2004-05*	*2005-06*
1. Total area under Cultivation (Acres)	3572	3453.77	3472	631.58	3450	1193.96
2. Distribution						
a) Slips (Lakhs)	119.34	116.18	117.20	118.00	22.58	20.03
b) Seeds (MTs)	36.24	12.5	13.5	57.20	12.00	0.72
c) Seedlings (Lakhs)	4.10	1.00	1.10	1.60	0.32	-
d) Seed Production Units (in Numbers)	7	7	7	7	7	7

Source: Department of Animal Husbandry and Veterinary Services, Chennai-600 006.

7.9 MEAT PRODUCTION

	2001-02	*2002-03*	*2003-04*	*2004-05*	*2005-06*
1. Number of registered Slaughter Houses	183	182	182	128	109
2. Animals slaughtered (in Lakhs)					
a) Sheep	10.218	11.533	11.411	11.287	15.713
b) Goat	8.637	10.125	10.851	13.671	13.943
c) Cattle	0.975	0.867	0.953	0.710	1.034
d) Buffaloe	0.922	0.719	0.705	0.496	0.545
e) Pig	0.469	0.329	0.130	0.132	0.162
Total	21.221	23.573	24.050	26.296	31.397
3. Meat production (in Lakh Kgs.)					
a) Beef	173.1	149.08	194.64	130.84	149.42
b) Mutton	100.1	121.01	137.62	123.50	171.74
c) Chevon	89.3	111.65	127.71	166.34	171.80
d) Pork	28.7	19.45	6.73	4.76	6.15
Total	391.2	401.19	466.70	425.44	499.11

Source: Department of Animal Husbandry and Veterinary Services, Chennai - 600 006

7.10 ESTIMATED EGG PRODUCTION BY DISTRICTS 2005-06

(in Lakhs)

District	Desi	Improved	Total
1. Chennai	7.154	0.000	7.154
2. Kancheepuram	93.610	0.000	93.610
3. Thiruvallur	158.993	11.236	170.229
4. Cuddalore	109.822	0.000	109.822
5. Villupuram	246.160	0.000	246.160
6. Vellore	151.934	98.911	250.845
7. Thiruvannamalai	77.619	22.749	100.368
8. Salem	211.337	2302.529	2513.866
9. Namakkal	148.628	39680.240	39828.868
10. Dharmapuri	153.455	1497.784	1651.239
11. Krishnagiri	100.468	192.092	292.560
12. Erode	154.796	10769.860	10924.656
13. Coimbatore	119.750	697.024	816.774
14. The Nilgiris	18.661	0.000	18.661
15. Tiruchirappalli	82.110	580.893	663.003
16. Karur	102.436	15.785	118.221
17. Perambalur	136.725	0.000	136.725
18. Pudukottai	109.761	1.851	111.612
19. Thanjavur	266.912	173.248	440.160
20. Nagapattinam	87.910	0.000	87.910
21. Thiruvarur	123.269	0.000	123.269
22. Madurai	124.994	0.000	124.994
23. Theni	67.761	0.000	67.761
24. Dindigul	129.209	59.668	188.877
25. Ramanathapuram	80.116	0.000	80.116
26. Virudhnuagar	230.168	128.518	358.686
27. Sivagangai	119.608	0.000	119.608
28. Tirunelveli	155.221	0.000	155.221
29. Thoothukudi	168.290	145.657	313.947
30. Kanyakumari	57.756	2052.725	2110.481
STATE TOTAL	3794.633	58430.770	62225.403

Source: Department of Animal Husbandry and Veterinary Services, Chennai-600 006

7.11 TOTAL EGG PRODUCTION 2005-06

(in Million Nos.)

Classification	2004-05	2005-06
Desi	397.383	379.463
Improved	5997.382	5843.077
Total	6394.765	6222.540

Source: Department of Animal Husbandry and Veterinary Services, Chennai-600 006

7.12 EGG AVERAGE YIELD/LAYER 2005-06

Classification	Yield / Layer / Year (In Numbers)	
	2004-05	2005-06
a) Desi	92	98
b) Improved	253	240
c) Per Capita Availability (Egg/Year)	102	97

Source: Department of Animal Husbandry and Veterinary Services, Chennai-600 006

8. FISHERIES

8.1 FISHERIES DEVELOPMENT 2005–06

1 AREA	
a. Total coastal line of the State – Km	1076
b. (i) Inland Fresh Water spread Area Hectare	314790
(ii) Estuaries Brackish water Area – Hectare	56000
(iii) Total area (i + ii) (Hectares)	370790
c. Marine Fishing Villages – Number...	591
2 FISH PRODUCTION	
a. Marine	
i) Quantity (in Tonne)	389714
ii) Value (Rs. in Lakhs)	254135
b. Inland	
i) Quantity (in Tonne)	155944
ii) Value (Rs. in lakhs)	45686
3 FISHING VESSELS (in Nos.)	
a) Mechanised Boats...	13164
b) Country Crafts (Vallams)	26601
c) Catamarans...	35993
4 ACTIVE FISHERMAN	
a) Marine...	208250
b) Inland...	199671
6 FISH AND FISH PRODUCTS EXPORT	
a) Quantity (Tonnes)	72418
b) Value (Rs. In Crores)	199673

Source : Director of Fisheries, Chennai and Director of Marine Products Export Development Authority, Chennai

8.2 ESTIMATED MARINE FISH PRODUCTION - CRAFT WISE BY DISTRICTS FOR THE YEAR 2005-06

(Quantity in Tonnes)

	District	Mechanised	Non-Mechanised	Motorised
1.	Chennai	14954.22	21.51	2684.66
2.	Thiruvallur	13.09	2620.10	2171.92
3.	Kancheepuram	274.88	1579.09	5963.69
4.	Villupuram	370.26	2393.91	4676.56
5.	Cuddalore	6498.04	460.47	12761.71
6.	Nagapattinam			
7.	Tiruvarur	58533.37	2722.49	19644.27
8.	Thanjavur			
9.	Pudukkottai	57500.40	9027.05	536.03
10.	Ramanathapuram	60003.63	21614.13	214.50
11.	Tuticorin	44014.44	4560.34	1615.67
12.	Tirunelveli	0.00	1893.78	3834.48
13.	Kanyakumari	2475.19	29212.45	10469.10
	TOTAL	244637.52	76105.31	64572.58
	Percentage	62.77	19.53	16.57

Contd.

(Quantity in Tonnes)

	District	Shore Seine	Total	%
1.	Chennai	0.00	17660.39	4.53
2.	Thiruvallur	0.00	4805.11	1.23
3.	Kancheepuram	0.00	7817.66	2.01
4.	Villupuram	196.94	7637.67	1.96
5.	Cuddalore	1660.39	21380.61	5.49
6.	Nagapattinam			
7.	Tiruvarur	0.00	80900.13	20.76
8.	Thanjavur			
9.	Pudukkottai	0.00	67063.48	17.21
10.	Ramanathapuram	0.00	81832.26	21.00
11.	Tuticorin	0.00	50190.45	12.88
12.	Tirunelveli	0.00	5728.26	1.47
13.	Kanyakumari	2540.83	44697.57	11.47
	TOTAL	4398.17	389713.59	100.00
	Percentage	1.13	100.00	

Source: Commissioner of Fisheries, Chennai-6

Table 8.2

8.3 ESTIMATED INLAND FISH PRODUCTION BY DISTRICTS FOR THE YEAR 2005-06

	Name of the District	*Total Quantity in Tonnes*
1.	Chennai	36.63
2.	Tiruvallur	13590.81
3.	Kancheepuram	11044.91
4.	Vellore	15984.68
5.	Villupuram	180.50
6.	Thiruvannamalai	0.19
7.	Dharmapuri	1100.40
8.	Krishnagiri	32.38
9.	Cuddalore	14631.19
10.	Erode	388.67
11.	The Nilgiris	6.76
12.	Nagapattinam	5588.85
13.	Thanjavur	4176.25
14.	Tiruvarur	4275.08
15.	Tiruchirapalli	673.85
16.	Karur	650.04
17.	Perambalur	671.89
18.	Coimbatore	943.03
19.	Namakkal	509.68
20.	Salem	541.23
21.	Dindigul	5371.17
22.	Pudukkottai	9263.22
23.	Madurai	1759.97
24.	Theni	11146.35
25.	Ramanathapuram	7338.83
26.	Sivagangai	15521.24
27.	Virudhunagar	14837.08
28.	Tirunelveli	8867.35
29.	Thoothukudi	3003.36
30.	Kanyakumari	3807.93
	TOTAL	155943.525

Source: Commissioner of Fisheries, Chennai-600 006

ESTIMATED INLAND FISH PRODUCTION BY DISTRICTS 2005-06

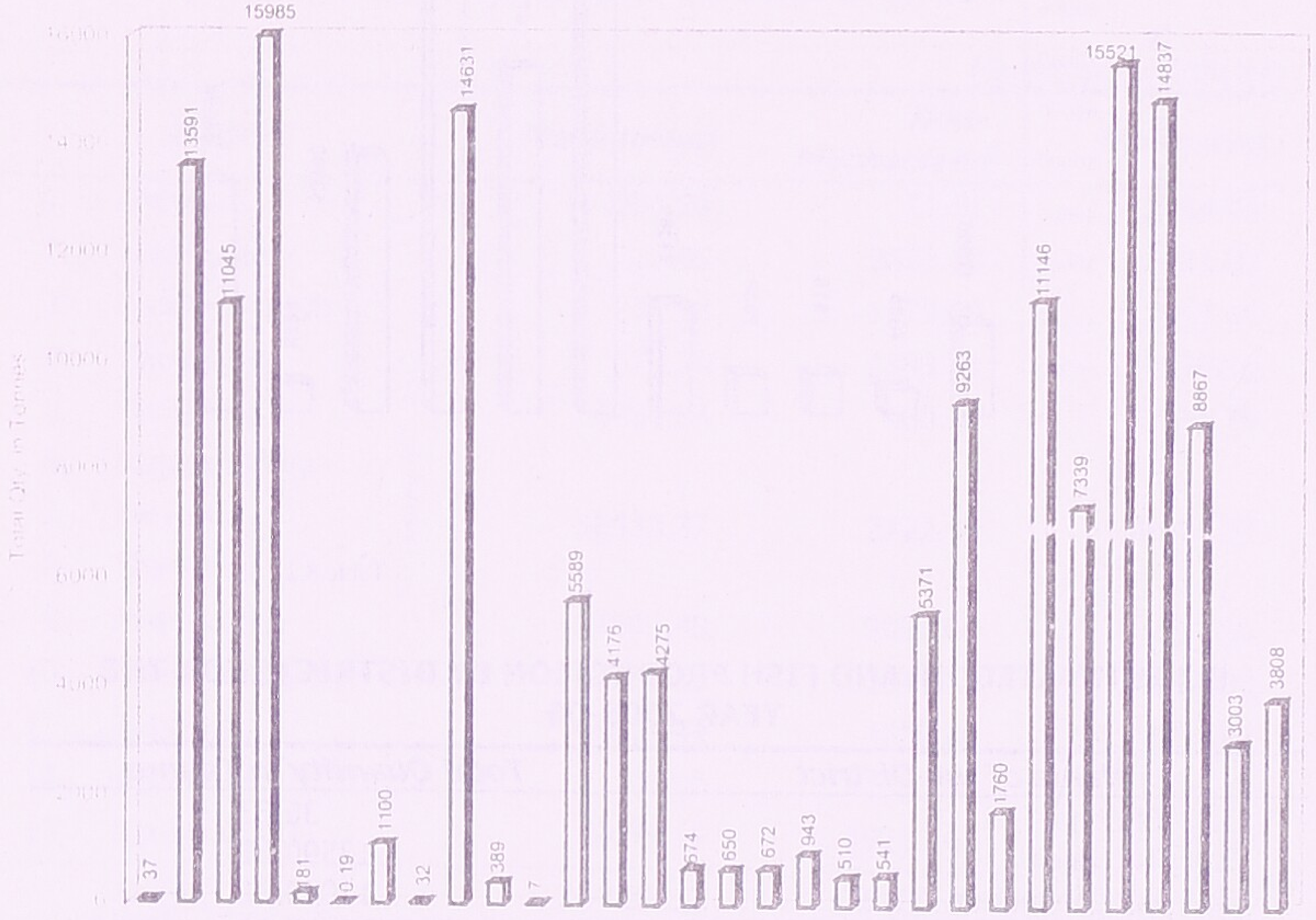

Table 8.3

8.4 SOURCE-WISE INLAND FISH PRODUCTION

(Quantity inTonnes)

Sources	*2001-02*	*2002-03*	*2003-04*	*2004-05*	*2005-06*
1. Major Reservoirs	974	1095	870	1013	968
2. Major Irrigation Tanks (both Perennial and Seasonal)	36182	34465	123	799	61958
3. Seasonal Tanks & Ponds	42687	39283	64822	64962	75098
4. Intensive Inland Fish culture and Marketing	418	269	72	426	724
5. Fish Farmers Development Agencies	3814	1686	2213	2213	546
6. Rivers, Streams, Canals etc.,	11812	8500	--	8079	9985
7. Miscellaneous					
a. Rice Fields & Swamps	3533	3969	702	69	6664
TOTAL	99420	59267	68802	77561	155943

Source: Commissioner of Fisheries, Chennai-6

8.5 PERFORMANCE OF FISH FARMERS DEVELOPMENT AGENCIES

	District	Area Stocked (in Hectares)	No. of Fingerlings stocked (in Lakhs)	Fish Production (in Tonnes)	Fish Production per ha./per annum	Fish Farmers Trained
	1	2	3	4	5	6
1.	Kancheepuram	65.00	17.00	138.50	2123.00	--
2.	Cuddalore	1.12	--	--	2425.00	--
3.	Vellore	--	--	--	--	--
4.	Dharmapuri	87.02	--	--	2600.00	--
5.	Erode	40.70	0.00	44.00	0.00	--
6.	Tiruchirappalli	245.10	--	--	1493.00	--
7.	Thanjavur	0.00	--	--	0.00	48
8.	Pudukkottai	665.00	--	--	1652.00	--
9.	Dindigul	--	--	--	0.00	--
10.	Madurai	142.73	8.15	217.50	1750.00	--
11.	Tirunelveli	72.51	3.60	58.75	810.00	--
12.	Kanyakumari	800.00	40.00	817.00	2000.00	--
	TOTAL	2119.18	68.75	1275.75	*1237.75	48

* Average Fish production per Hectare in Kgs.

Source: Commissioner of Fisheries, Chennai-6

8.6 EXPORT OF FISH AND FISH PRODUCTS IN TAMIL NADU

Year	Quantity (Tonnes)	Value (Rs.in Lakhs)
2000-01	53005	226478.00
2001-02	58482	201640.00
2002-03	70147	250787.00
2003-04	68462	207116.00
2004-05	70809	206806.00
2005-06	72418	199573.00

Source: Commissioner of Fisheries, Chennai-6

9. FORESTS

9.1 AREA UNDER FORESTS

Classification	Area in Sq. Km	
	2003-04	2004-05
A Area under Forests:		
1) Reserved Forests	19492.06	19522.39
2) Reserved Lands	2225.36	2216.53
3) Unclassified	1306.06	1306.06
Total Area:	23023.48	23044.98
B I Planted Area (Area in Hectares)		
1) Teak Plantation	480.00	525.00
2) Sandalwood Plantation	Nil	Nil
3) Fuelwood Plantation	2000.00	2450.00
4) MFP Plantation	240.00	285.00
II Area Reserved for Grazing	8218.70	8640.00
C Percapita Area:		
1) Land Area	0.00208	0.00208
2) Forest Area	0.00369	0.00369
D Percentage of Forest Area to Land Area:	17.70	17.72

9.2 OUTTURN OF FOREST PRODUCE 2004-05

	Produce	Unit	Outturn	Average Price	Value (Rs. in Lakhs)
MAJOR FOREST PRODUCE					
1.	Timber	M.T.	7421.240	23703	859.770
2.	Teak Poles	Nos.	1769.870	1541	27.270
3.	Pulpwood	M.T.	100020.100	1451	1451.380
4.	Firewood	M.T.	17057.460	1064	181.570
5.	Sandalwood (Heartwood)	M.T.	344.078	1708615	5878.970
6.	Sandalwood (Sapwood)	M.T.	91.900	54026	49.650
7.	Wattle bark	M.T.	4847.143	2468	119.620
8.	Charcoal	M.T.	425.790	894	3.81
9.	Babul	M.T.	89331.120	679	606.16
	Total		220882.911		9174.390
MINOR FOREST PRODUCE					
9.	Cashew	M.T.	173.571	10290	17.860
10.	Tamarind	M.T.	243.150	5664	13.770
11.	Other MFPs	M.T.	1022.780	5737	22.000
12.	Bamboo	Nos.	205048.000	9	18.660
	Total		206487.501		72.290

Source: The Principal Chief Conservator of Forests, Chennai-15

9.3 FOREST BASED INDUSTRIES

Year: 2004-05

Name of the Products	*No. of Unit*	*Name of the Industry*	*Forest Produce utilised*
Paper and Board	2	1. M/s Seshasayee Paper and Board Ltd.	Pulpwood
		2. M/s Tamil Nadu Newsprint & Papers Ltd.	Pulpwood
Rayon and Staple Fibre	--	--	--
Tanning	6	1. New Wattle bark Company, Mettupalayam. 2. Siva Tan, Erode. 3. St. Joseph's Euc. Oil Company, Ooty. 4. M. Razak Rawther Sons, Dindigul. 5. Tan Extract Chemicals, Komarapalayam. 6. Hariharan Timber and Firewood Department, Coonor.	Wattle Bark
Chip Board	--	--	--

Year: 2004-05

9.3 Contd.

Name of the Products	*No. of Unit*	*Name of the Industry*	*Forest Produce utilised*
Paper and Board	2	1. M/s Seshasayee Paper and Board Ltd.	Pulpwood
		2. M/s Tamil Nadu Newsprint & Papers Ltd.	Pulpwood
Rayon and Staple Fibre	--	--	--
Tanning	6	1. New Wattle bark Company, Mettupalayam. 2. Siva Tan, Erode. 3. St. Joseph's Euc. Oil Company, Ooty. 4. M. Razak Rauther Sons, Dindigul. 5. Tan Extracts Chemicals, Komarapalayam. 6. Hariharan Timber and Firewood Department, Coonor.	Wattle Bark
Chip Board	--	--	--

Source: The Principal Chief Conservator of Forests, Chennai-15

9.4 NATIONAL PARK, WILD LIFE SANCTUARIES AND BIRDS SANCTUARIES 2005-06

Name of the Sanctuary	Area (Sq. Km)	Year of Formation
I NATIONAL PARK		
1. Guindy National Park, Chennai	2.82	1976
2. Gulf of Mannar Biosphere Reserve & National Park	526.02	1980
3. Indira Gandhi National Park, Anamalai, Coimbatore District	117.10	1986
4. Mudumalai National Park, The Nilgiris District	103.23	1940
5. Mukkurthi National Park, The Nilgiris District	78.46	1990
II WILD LIFE SANCTUARIES		
1. Mudumalai Wildlife Sanctuary, The Nilgiris District	217.76	1940
2. Indira Gandhi National Park, Anamalai, Coimbatore District	841.49	1976
3. Kalakadu Wildlife Sanctuary, Tirunelveli District **	223.58	1962
4. Mundanthurai Wildlife Sanctuary, Tirunelveli District **	582.07	1976
5. Point Calimere Wildlife Sanctuary, Nagapattinam District	17.26	1967
6. Grizzled Giant Squirrel Sanctuary, Srivilliputhur, Virudhunagar District	485.20	1988
7. Valanadu Black Buck Sanctuary, Toothukudi District	16.41	1987
8. Kanniyakumari Wildlife Sanctuary	457.77	2002
III BIRDS SANCTUARIES		
1. Vedanthangal Birds Sanctuary, Kancheepuram District	0.30	1962
2. Vettangudi Birds Sanctuary, Sivagangai District	0.38	1977
3. Karikili Birds Sanctuary, Kancheepuram District	0.61	1989
4. Pulicat Birds Sanctuary, Tiruvallur District	153.67	1980
5. Kanchirangulam Birds Sanctuary, Ramanathapuram District	1.04	1989
6. Chitrangudi Birds Sanctuary, Ramanathapuram District	0.48	1989
7. Udayamarthandapuram Birds Sanctuary, Tiruvarur District	0.45	1991
8. Vaduvur Birds Sanctuary, Tiruvarur District	1.28	1991
9. Kuthakulam, Kunthangulam Birds Sanctuary, Tirunelveli	1.29	1994
10. Karaivetti Birds Sanctuary, Perambalur	4.54	1997
11. Vellode Birds Sanctuary, Erode	0.77	1997
12. Melselvanur, Keelselvanur Birds Sanctuary, Ramanathapuram District	5.93	1998
13. Vellanad Black Buck Sanctuary	16.41	1987
14. Thiruppudai Maruthur Birds Conservation Reserve	0.02	2005

** Kalakad and Mundanthurai Wildlife Sanctuaries merged and declared as Project Tiger (Sanctuary)

Source: The Principal Chief Conservator of Forests, Chennai-15

9.5 TAMIL NADU AFFORESTATION PROJECT (TAP) 2005-06

Name of the Scheme / Activity	Planting (in Ha.)		Seedlings (in Lakhs)	
	Target	Achieve -ment	Target	Achieve -ment
Comprehensive Forestry Project (TAP)	29250	29250	Nil	Nil
Forestry Programmes including communication under HADP	215	215	442.64	383.79
TOTAL	29465	29465	442.64	383.79

TAP - Tamil Nadu Afforestation Project
HADP - Hill Area Development Programme

Source: The Principal Chief Conservator of Forests, Chennai-15

9.6 TAMIL NADU FOREST PLANTATION CORPORATION, TIRUCHIRAPALLI 2005-06

Area under its control		71,013 Hectares.
Authorised share capital		Rs.10.00 Crores
Paid up share capital		Rs.3.76 Crores
Plantations Raised (Area in Hectares)	**2004-05**	**2005-06**
i) Eucalyptus	3,020	3,515
ii) Cashew	1,064	1,049
iii) Casuarina	53	30
iv) Secondary Timber Species	10	Nil

Source: The Principal Chief Conservator of Forests, Chennai-15

9.7 TAMIL NADU FOREST PLANTATION CORPORATION, TIRUCHIRAPALLI INCOME AND EXPENDITURE

(Rs. in lakhs)

Year	Income	Expenditure	Profit (+) Loss (-)
2004-05 (Actuals)	3765.60	2844.35	+736.40
2005-06 (Un-audited Accounts)	3580.75	3082.58	+683.02

Source: The Principal Chief Conservator of Forests, Chennai-15

9.8 TAMIL NADU TEA PLANTATION CORPORATION LIMITED, COONOOR

1. The original aim of the Corporation was to rehabilitate the Sri Lankans repatriated to India by raising tea in suitable lands in The Nilgiris by providing permanent employment to the repatriates.
2. Plantations raised : 4431.92 Hectares
3. Families repatriated from Sri Lanka : 2445 Numbers
4. Authorised Share Capital : Rs.10 Crores
5. Paid up Share Capital : Rs.5.96 Crores
6. Yield of Green Tea leaves (in Lakh Kilograms)

2004-05 (Actuals) (Production	*2005-06 (Actuals)*	*Estimate for 2006-07*
454.50	443.24	480.45

7. Made Tea Production (Lakh Kilograms)

2004-05 (Actuals) (Production)	*2005-06 (Actuals)*	*Estimate for 2006-07*
109.97	106.38	115.31

Source: The Principal Chief Conservator of Forests, Chennai-15

9.9 INCOME AND EXPENDITURE OF TAMIL NADU TEA PLANTATION CORPORATION LTD

(Rs. in Lakhs)

Year	*Revenue by sale of Tea and other items*	*Expenditure*	*Profit (+) Loss (-)*
2004-05 (Actual)	5394.13	4871.16	(+) 522.97
2005-06 (Provisional)	4213.00	4913.10	(-) 700.10
2006-07 (Budget Estimate)	5349.00	5269.00	(+) 80.00

Source: The Principal Chief Conservator of Forests, Chennai-15

9.10 ARASU RUBBER CORPORATION LIMITED, NAGERCOIL

	2004-05	2005-06
Rubber Plantation (in Hect.)	4279.78	4279.78
Authorised capital (in Crores)	10.00	10.00
Paid up capital(in Crores)	8.45	8.45

Production and Sales (Rs. in Lakhs)

Year	*Field latex Production (in M.T.)*	*Revenue by sale of Rubber & other items*	*Expendi-ture*	*Profit (+) Loss (-)*
2004-05 (Actual)	2037	1492.01	1471.09	(+) 20.92
2005-06 (Estimate)	2500	1979.79	1699.80	(+) 279.99
2006-07 (Budget Estimate)	2500	1872.28	1534.00	(+) 338.28

Source: The Principal Chief Conservator of Forests, Chennai-15

10. ELECTRICITY

10.1 INSTALLED CAPACITY AND GENERATION OF ELECTRICITY 2005-06

Power Station	Year of Operation	Installed capacity (M.W) *	Gross Generation (M.U) **	Auxiliary Generation (M.U) **	Net Generation (M.U) **
A HYDRO					
1. Pykara	1954	59	256.924	0.958	255.967
2. Pykara Micro Hydel	1989	2	10.950	0.095	10.854
3. PUSHEP	2005	150	189.362	6.080	183.282
4. Moyar	1953	36	175.423	0.502	174.921
5. Maravakandi Micro Hydel	1992	0.75	2.640	0.026	2.615
6. Parsonsvalley	2000	30	53.388	0.194	53.194
7. Kundah – 1	1964	60	326.227	0.832	325.395
8. Kundah – 2	1964	175	857.263	0.780	856.483
9. Kundah – 3	1978	180	517.485	2.487	514.998
10. Kundah – 4	1978	100	190.543	0.293	190.250
11. Kundah – 5	1988	40	89.784	0.293	89.491
12. Mettur Dam	1946	40	90.390	0.462	89.929
13. Mettur Tunnel	1966	200	639.443	0.597	638.846
14. LMHEP–Barrage-1	1987	30	93.222	0.854	92.368
15. LMHEP–Barrage-2	1988	30	92.222	0.826	91.396
16. LMHEP–Barrage-3	1987	30	88.316	0.949	87.367
17. LMHEP–Barrage-4	1988	30	67.433	0.889	66.544
18. Bhavanisagar RBC	1998	8	25.041	0.060	24.981
19. Bhavani Sagar Micro Hydel	1990	8	37.962	0.172	37.790
20. Poonachi Micro	1992	2	5.401	0.031	5.370
21. Sathanur Micro	1999	7.5	23.359	0.823	22.535
22. Mukurthy Micro	2000	0.7	2.581	0.074	2.507
23. Thirumoorthy Micro	2000	1.95	5.345	0.006	5.340
24. Lower Aliyar	2002	2.5	7.597	0.053	7.544
25. Periyar	1965	140	441.155	1.340	439.815
26. Vaigai Micro Hydel	1990	6	18.136	0.134	18.002

* M.W.= Mega Watt

** M.U. = Million Unit

Contd.

10.1 INSTALLED CAPACITY AND GENERATION OF ELECTRICITY 2005-06 (Contd.)

Power Station	*Year of Operation*	*Installed capacity (M.W)*	*Gross Generation (M.U)*	*Auxiliary Generation (M.U)*	*Net Generation (M.U)*
A HYDRO (Contd.)					
27. Suruliar	1986	35	125.741	0.492	125.249
28. Papanasam	1951	28	129.763	0.793	128.970
29. Servalar	1987	20	53.949	0.181	53.768
30. Sarkarpathy	1966	30	115.107	0.094	115.013
31. Aliyar	1970	60	203.806	0.379	203.427
32. Kadamparai	1988	400	581.460	4.220	577.240
33. Sholayar-1	1971	70	306.147	0.566	305.581
34. Sholayar-2	1971	25	72.880	0.287	72.593
35. Kodayar-1	1971	60	154.473	0.371	154.102
36. Kodayar-2	1971	40	90.234	0.333	89.901
Hydro Total		2137.4	6141.151	27.523	6113.628
B THERMAL					
37. Ennore TPS	1970	450	600.518	98.496	502.022
38. North Chennai TPS	1994	630	4001.128	376.959	3624.169
39. Thoothukudi TPS	1979-1991	1050	7674.140	618.409	7055.731
40. Mettur TPS	1990	840	6518.896	546.219	5972.677
Thermal Total		2970	18794.682	1640.083	17154.599
C GAS TURBINE					
41. Basin Bridge	1996	120	39.874	2.092	37.782
42. Valuthur	2003	94	697.410	39.109	658.301
43. Kovil Kalappal	2001	107.88	572.860	41.123	531.737
44. Kuttalam	2004	101	654.221	40.959	613.262
Gas Total		422.88	1964.365	123.282	1841.083
D WIND MILL					
45. Wind Mill Generation (EB)		19.5	14.581		14.581
Wind Mill Total			14.581		14.581

Contd.

10.1 INSTALLED CAPACITY AND GENERATION OF ELECTRICITY 2005-06 (Contd.)

Power Station	Year of Operation	Installed capacity (M.W)	Gross Generation (M.U)	Net Generation (M.U)
E. POWER PURCHASED				
Central Sector				
46. Neyveli TS 1	1962	600/500	3229.195	3229.195
47. Neyveli TS 2	1986	1440/465	2660.704	2660.704
48. Neyveli TS 1 (E)	2003	420/212	1429.081	1429.081
49. NTPC Stage 1 & 2	1984	2100/530	3821.356	3821.356
50. NTPC Stage 3	2005	500/136	992.936	992.936
51. Talcher Stage 2	2005	2000/567	3918.523	3918.523
52. Bi-lateral from Kayankulam NTPC		180	224.450	224.450
53. a) Special allocation from ER		180	1079.198	1079.198
b) Unscheduled Inter change			766.740	766.740
Total Central Sector			18122.182	18122.182
Atomic Power (Nuclear)				
54. Madras Atomic Power Station (Kalpakkam)	1983	340/256	1173.228	1173.228
55. Kaiga Atomic Power Station	2000	440/239	1386.486	1386.486
Total Nuclear			2559.714	2559.714
PRIVATE SECTOR				
1. Samalpatty			332.511	332.511
2. Pillai Perumal Nallur			428.114	428.114
3. Madurai PCL			328.391	328.391
4. GMR Vasavi			745.469	745.469
5. STCMS			1347.686	1347.686
6. ABAN			668.463	668.463
7. ARKAY			98.373	98.373
Private Sector Total			3949.006	3949.006
56. Sale			-720.727	-720.727
57. Purchase			15.691	15.691
Total Trading			-705.036	-705.036

Contd.

10.1 INSTALLED CAPACITY AND GENERATION OF ELECTRICITY 2005-06 (Concld.)

Power Station	Year of Opera-tion	Installed capacity (M.W)	Gross Genera-tion (M.U)	Net Genera-tion (M.U)
58. CPP		177.97	659.293	659.293
59. Co-Gen		314.6	952.047	952.047
60. Bio-Mass		40.35	124.550	124.550
61. Wind Mill (Private)		2878.425	3429.700	3429.700
Total from Other Sources			5165.590	5165.590
Total Purchases (E)			29091.455	29091.455
Total Generation (A+B+C+D+E)			56006.234	54215.346
POWER DEMAND				
(i) Instantaneous Demand				8214 MW on 28.3.06
(ii) Sustained Demand				8209 MW on 28.3.06

* Co-generating units, Wind mill generation (Pvt) are not taken into Installed capacity

Source : The Chief Engineer, (Planning) Tamil Nadu Electricity Board, Chennai-2

GENERATION OF ELECTRICITY 2005-06 (in Million Units)

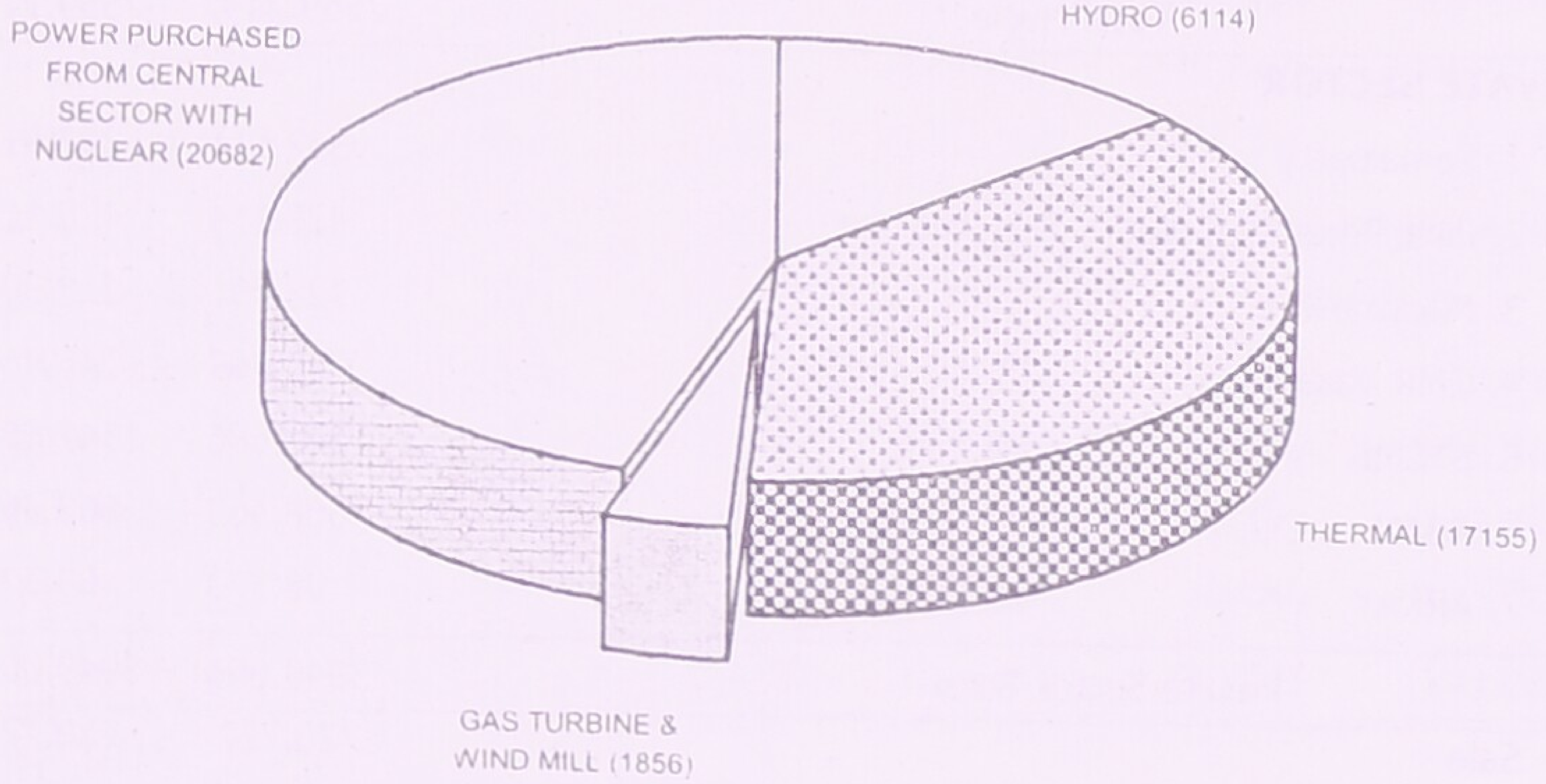

Table 10.1

10.2 LENGTH OF EHT/HT LINES, DISTRIBUTION TRANSFORMERS AND EHT/HT SUB STATIONS 2005-06

Item	Unit	Achievement
Length of E.H.T. & HT Lines existing	230,110,66,33,22, 11 kV	1,49,113 Ckt. Km.
Length of L.T.Lines existing	Less than 11 kV	4,87,466 Km.
Distribution Transformers existing	11,22 kV	1,67,120 Nos.
E.H.T. Sub-stations(existing)	230,110,66 kV	672 Nos.
H.T. Sub-stations (existing)	33 kV	438 Nos.

Source: Chief Engineer, (Planning) Tamil Nadu Electricity Board, Chennai-2

10.3 CONSUMPTION OF ELECTRICITY 2005-06

Category	Consumption (M.U.)	Percentage of Consumption
Industries (including Traction)	16253	37.11
Agriculture	9926	22.66
Domestic	10257	23.42
Commercial	3997	9.13
Public Lighting & Water works	1179	2.69
Sales of Licensees	--	--
Sales to other States	970	2.22
Miscellaneous	1213	2.77
TOTAL	43795	100.00

Source: The Chief Engineer, (Planning) Tamil Nadu Electricity Board, Chennai-2

CONSUMPTION OF ELECTRICITY 2005-06 (In Million Units)

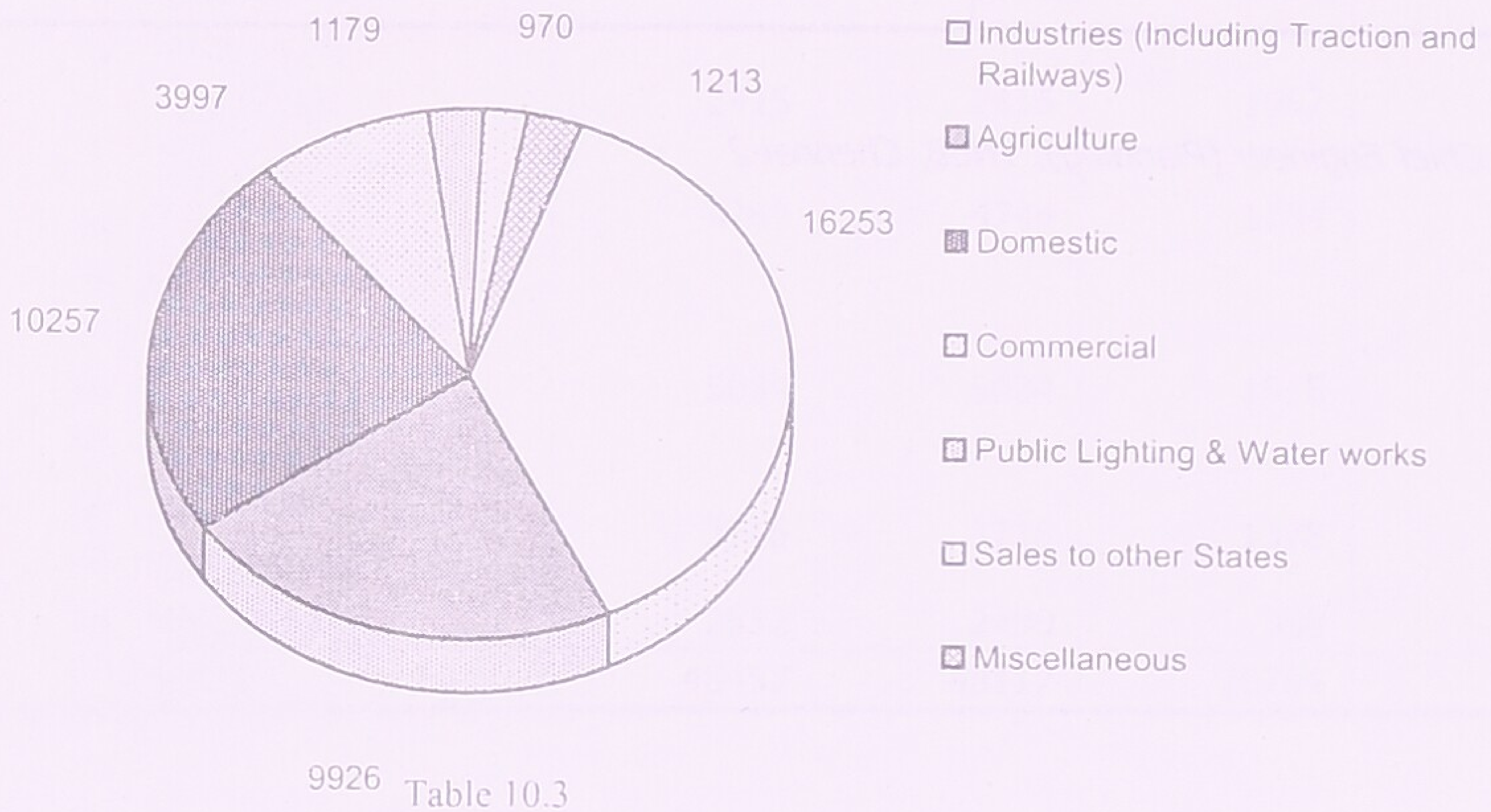

Table 10.3

10.4 CONSUMERS AND CONNECTED LOAD

Category	As on 31-03-2006	
	Consumer (Nos.)	Connected Load (MW)
I H.T. Supply	5715	4708.729
II L.T. Supply		
1. Domestic	119,74,293	12622.901
a) Public Lighting	1,95,297	154.937
b) Water Supply	1,26,055	522.010
2. Industry	4,30,248	5119.332
3. Agriculture	17,68,052	7051.439
4. Huts	10,20,509	39.988
5. Education etc.,	1,09,304	194.073
6. Commercial	21,22,967	3233.090
7. Others	50,742	55.857
TOTAL	178,03,182	33702.356

Source: Chief Engineer (Planning), TNEB, Chennai-2

10.5 RURAL ELECTRIFICATION BY DISTRICTS 2005-06

(in Nos.)

District	Hamlets		Adi Dravidar Colonies Electrified	No. of pumpsets energised during the year
	Existing	Electrified		
1	2	3	4	5
1. Chennai	0	0	0	0
2. Kancheepuram 3. Thiruvallur	2448	2448	2201	1078
4. Cuddalore 5. Villupuram	1967	1861	2358	6095
6. Vellore 7. Thiruvannamalai	2251	2222	1796	4359
8. Salem 9. Namakkal	4616	4589	1521	2280
10. Dharmapuri 11. Krishnagiri	3582	3581	1049	2063
12. Erode 13. Coimbatore	6111	6038	2997	3849
14. The Nilgiris	884	852	87	8
15. Tiruchirappalli 16. Karur 17. Perambalur	4261	4261	2004	2771
18. Thanjavur 19. Nagapattinam 20. Thiruvarur	3866	3866	6671	3082
21. Pudukottai	2415	2415	1062	1371
22. Madurai 23. Theni 24. Dindigul	4769	4744	1734	2318
25. Ramanathapuram 26. Virudhunagar 27. Sivagangai	5034	5034	1518	1025
28. Tirunelveli 29. Thoothukudi	3716	3716	1378	1272
30. Kanyakumari	2532	2490	388	215
STATE	48452	48117	26764	31786

Contd.

10.5 RURAL ELECTRIFICATION BY DISTRICTS 2005-06 (Concld.)

ELECTRICITY DISTRIBUTION CIRCLE	Pumpsets Energised As on 31.3.2006	Huts Electrified as on 31.3.2006
1	6	7
1. Coimbatore/North	114101	33557
2. Coimbatore/South	1	0
3. Coimbatore/Metro	63057	87004
4. Udumalpet	52928	26335
5. Nilgiris	64004	45143
6. Erode	83396	26789
7. Gobi	125690	39958
8. Mettur	6475	1677
9. Salem	40179	17223
10. Madurai	48731	24621
11. Madurai/Metro	46064	22954
12. Theni	24552	31495
13. Dindigul	51851	24541
14. Ramanathapuram	1091	2985
15. Sivagangai	47263	41115
16. Virudhunagar	50761	42119
17. Tuticorin	7730	14050
18. Tirunelveli	135137	58968
19. Kanyakumari	19035	17389
20. Chennai/North	56129	43048
21. Chennai/South	32934	11179
22. Chennai/West	71221	19101
23. Chennai/Central	18522	23760
24. Chengalpattu	152771	56912
25. Kancheepuram	47656	40887
26. Dharmapuri	73254	50072
27. Vellore	28253	15150
28. Tirupathur	121234	54534
29. Tiruvannamalai	148655	120619
30. Cuddalore	35328	27325
TOTAL	1768002	1020509

Source: The Chief Engineer (Planning), T.N.E.B, Chennai-2

10.6 TAMIL NADU ELECTRICITY BOARD - CAPITAL BUDGET AT A GLANCE

(Rs. in Crores)

Details	Tenth Five Year Plan (2002-07) Outlay	Actual Expenditure during 2005-06	Approved Outlay for 2006-07
Generation	1212.18	62.30	189.50
Renovation & modernisation	363.77	72.99	45.15
Transmission & Distribution	5913.98	1162.46	1205.40
Rural Electrification	490.07	141.31	100.50
Survey & Investigation	20.00	1.00	2.50
Interest during Construction		211.78	254.60
TOTAL	8000.00	1651.84	1797.65

Source: The Chief Engineer (Planning), Tamil Nadu Electricity Board, Chennai-2

10.7 APPROVED AND ON GOING SCHEMES AS ON 1-4-2006

(Rs. in Crores)

Name of the Scheme	Original Sanctioned cost	Latest Estimate cost	Expenditure Upto-31.3.2006
Bhavani Kattalai Barrage I HEP (30 MW)	90.62	194.53	166.63
Bhavani Kattalai Barrage II HEP	--	156.67	2.61

Source : The Chief Engineer (Planning), T.N.E.B. Chennai-2

10.8 TIME SERIES DATA – DEVELOPMENT OF ENERGY IN TAMIL NADU

Year	Installed capacity (MW)	Annual Gross Generation (MU)	Purchases (MU)	Percapita Consump-tion (KWH)
1992-93	6090	16958	7257	370
1993-94	6158	17628	8087	380
1994-95	6578	19917	9158	390
1995-96	6908	21975	9146	410
1996-97	6908	22953	9747	420
1997-98	6916	23066	10999	430
1998-99	7120	22141	13031	452
1999-00	7204	23549	14764	480
2000-01	7513	25147	16617	510
2001-02	7924	25562	18358	708
2002-03	8268	24929	21263	740
2003-04	9319	24114	25384	780
2004-05	9531	26450	25895	815
2005-06	10031	26915	29091	860

Source: The Chief Engineer (Planning) Tamil Nadu Electricity Board, Chennai-2

11. INDUSTRIES

11.1 RESULTS OF ANNUAL SURVEY OF INDUSTRIES

(Estimated)

Characteristics		Results	
		2002-03	2003-04
No. of factories (in Nos.)		19550	20246
All workers (in Nos.)		920127	947590
All Employees (in Nos.)		1125497	1162594
Fixed Capital	(Rs. in Lakhs)	4347893	4642122
Working Capital	"	848297	1320092
Productive Capital	"	5196190	5962214
Invested Capital	"	6227859	6833001
Outstanding Loan	"	2838159	2939970
Wages to workers (including Bonus)	"	625372	379499
Emoluments to Employees (including PF & Welfare Exp.)	"	778704	671178
Total Output	"	10807543	12993703
Fuels consumed	"	708413	786309
Materials consumed	"	6697103	7627325
Total Input	"	8873421	10607993
Gross Value Added	"	1934122	2385711
Depreciation	"	424139	475660
Net Value Added	"	1509983	1910051
Net Income	"	1082882	1508087

Source: Central Statistical Organisation. Chennai-6

11.2 ESTIMATED NUMBER OF FACTORIES VALUE OF OUTPUT AND NET VALUE ADDED BY MAJOR INDUSTRY GROUPS BASED ON ANNUAL SURVEY OF INDUSTRIES

Year: 2002-03

Industry Code (NIC 98)	*Description of Industry*	*All Employees (No.)*	*Value of Output (Rs.in Lakhs)*	*Net Value Added (Rs.in Lakhs)*
014	Agricultural & Animal Husbandry services activities except Veterinary services	6273	30140	3183
151	Production, processing and preserving of meat, fish, fruit, vegetables, oil and fats	11287	156478	10297
152	Manufacture of Dairy products	8519	147727	15072
153	Manufacture of grain mill products, starches and starch products, and prepared animal feeds	33929	437893	21069
154	Manufacture of other food products	76121	439232	63245
155	Manufacture of Beverages	6527	104930	16039
160	Manufacture of Tobacco products	6307	25668	4590
171	Spinning, Weaving and finishing of Textile	223744	1530699	206983
172	Manufacture of other Textiles	12828	79444	8061
173	Manufacture of Knitted and Crocheted fabrics and articles	57947	465232	55082
181	Manufacture of Weaving apparel, except fur apparel	92356	351491	69441
191	Tanning and Dressing of Leather, Manufacture of Luggage Handbags, Saddlery & Harness	27300	217154	17777
192	Manufacture of Footwear	30188	165026	18706
201	Saw Milling and Planning of Wood	1783	7602	698
202	Manufacture of Products of Wood, Cork, straw and Platting Materials	1969	12083	1993
210	Manufacture of Paper and Paper products	19705	190323	37828
221	Publishing	6468	59154	19402
222	Printing and service activities related to printing	15237	49704	11216
223	Reproduction of recorded media (it includes reproduction of records, audio, video and computer tapes from master copies, reproduction of floppy, hard or compact disks, reproduction of non-customized software and film duplicating)	179	879	313
231	Manufacture of Coke oven products	549	2329	265
232	Manufacture of refined petroleum products	3128	847663	29499
241	Manufacture of Basic Chemicals	13533	463506	56946

Contd.

11.2 ESTIMATED NUMBER OF FACTORIES VALUE OF OUTPUT AND NET VALUE ADDED BY MAJOR INDUSTRY GROUPS BASED ON ANNUAL SURVEY OF INDUSTRIES (Contd.)

Year: 2002-03

Industry Code (NIC 98)	Description of Industry	All Employees (No.)	Value of Output (Rs.in Lakhs)	Net Value Added (Rs.in Lakhs)
242	Manufacture of other Chemical Products	121516	429478	92778
243	Manufacture of Man-made fibers	1279	62693	5545
251	Manufacture of Rubber products	14678	143805	31819
252	Manufacture of Plastics products	13487	66860	7032
261	Manufacture of Glass and Glass products	1256	25483	5099
269	Manufacture of Non-metallic mineral products, n.e.c.	37531	314967	74892
271	Manufacture of Basic Iron & Steel	10002	244066	11709
272	Manufacture of Basic precious and Non-ferrous Metals	3622	186714	-204
273	Casting of Metals	23798	167438	40768
281	Manufacture of Other fabricated metal, tanks, reservoirs and steam generators	27303	229333	55345
289	Manufacture of other fabricated metal products, metal working service activities	15694	92457	13719
291	Manufacture of General purpose machinery	24608	337612	68462
292	Manufacture of special purpose machinery	24375	268056	50083
293	Manufacture of Domestic applications, n.e.c.	3690	62985	-7577
300	Manufacture of Office, Accounting and Computing Machinery	553	3103	850
311	Manufacture of Electric motors, Generators and Transformers	4113	63274	1861
312	Manufacture of Electricity distribution and Control apparatus	4859	42510	10229
313	Manufacture of Insulated Wire and Cable	1302	11433	-533
314	Manufacture of Accumulators, Primary cells and Primary batteries	4026	62116	14968
315	Manufacture of Electric Lamps and Lighting Equipments	1207	12245	2352
319	Manufacture of Other electrical equipment n.e.c	1692	20033	4555
321	Manufacture of Electronic valves and tubes and other electronic components	3649	25666	4992

Contd.

11.2 ESTIMATED NUMBER OF FACTORIES VALUE OF OUTPUT AND NET VALUE ADDED BY MAJOR INDUSTRY GROUPS BASED ON ANNUAL SURVEY OF INDUSTRIES (Concld.)

Year: 2002-03

Industry Code (NIC 98)	*Description of Industry*	*All Employees (No.)*	*Value of Output (Rs.in Lakhs)*	*Net Value Added (Rs.in Lakhs)*
322	Manufacture of Television and Radio Transmitters and apparatus for line telephony and line telegraphy	2042	22365	2323
323	Manufacture of Television and Radio receivers, sound or video recording or reproducing apparatus, and associated goods	411	1477	473
331	Manufacture of Medical applications and instruments and applicances for measuring. Checking, testing, navigating and other purposes except optical instruments	4844	73251	13809
332	Manufacture of Optical instruments and Photographic equipment	527	2938	1553
333	Manufacture of Watches and Clocks	1873	38355	12188
341	Manufacture of Motor Vehicles	16152	678962	105505
342	Manufacture of bodies of Motor vehicles, Manufacture of Trailers and Semi-trailers	4205	5304	2120
343	Manufacture of parts and accessories for Motor Vehicles and their equipments, brakes, gear box, axles, ...	45402	648173	115471
351	Building and Repair of Ships & Boats	567	5531	658
352	Manufacture of Railway and Tramway locomotives and rolling stock	285	5190	1295
353	Manufacture of Aircraft and Spacecraft	218	1193	422
359	Manufacture of Transport equipment, n.e.c.	12005	318787	51124
361	Manufacture of Furniture	1204	9201	1170
369	Manufacturing n.e.c.	13219	117278	8061
371	Recycling of Metal work and Scraps	22412	222856	37363

Source: Central Statistical Organisation. Chennai-6

11.3 PRODUCTION AND VALUE OF MAJOR MINERALS

Name of the Mineral	*2003-04* (April 2003 to March 2004)		*2004-05* (April 2004 to March 2005)	
	Quantity (Tonne)	*Value (Rs. in Thousands)*	*Quantity (Tonne)*	*Value (Rs. in Thousands)*
All Minerals	-	***22112423***	-	***23477042***
Fuel Minerals	-	***19840008***	-	***20995847***
Lignite	20556	16140258	21567	16933977
Natural Gas (ub)	557	1611000	628	1884000
Petroleum (Crude)	375	2088750	391	2177870
Metallic Minerals	-	27505	-	30913
Bauxite	279616	27505	296822	30913
Non-Metallic Minerals	-	22449410	0	2450282
Ball Clay	20755	311	0	0
Dunite	22530	2282	12547	1778
Felspar	4189	965	3609	872
Fire clay (1)	29535	2652	40221	3458
Garnet (Abrasive)	490728	106858	569505	147057
Graphite (r.o.m.)	43782	13421	44130	13554
Gypsum	0	0	4312	1038
Limestone	14098	1697695	14636	1735565
Lime Kankar	355028	54184	479308	63269
Magnesite	250444	354781	308808	473493
Quartz	15035	4755	10591	4306
Silica Sand	21712	3738	9267	1564
Steatite	1786	283	3180	509
Sulphur (3)	11547	0	19874	0
Vermiculite	1458	2985	1855	3819

Source: Controller of Indian Bureau of Mines, Nagpur
Compilation: Department of Economics and Statistics, Chennai-6

11.4 ESTIMATED PRODUCTION OF HANDLOOM CLOTHES IN TAMIL NADU 2005-06

Variety of Cloth	*Item*	*Production in ('000 metres)*
I COTTON	1. Dhoties	12997
	2. Sarees	33596
	3. Towels	12261
	4. Kerchiefs	505
	5. Lungies	19010
	6. Bedspreads	7476
	7. Angavastrams	--
	8. Shirtings	1651
	9. Coatings	348
	10. Gada	4001
	11. Carpet	14422
	12. Curtain	639
	13. Pillow Covers	230
	14. Pavadai and Dhavani	477
	15. Others	43611
	Total	151224
II SILK	1. Dhoties	276
	2. Sarees	4165
	3. Angavastrams	43
	4. Pavadai and Dhavani	1
	5. Others	197
	Total	4682
III ART SILK	1. Dhoties	--
	2. Sarees	10478
	3. Lungies	93
	4. Pavadai and Dhavani	--
	5. Others	262
	Total	10833
IV MIXTURE OF COTTON AND ARTSILK	1. Dhoties	24
	2. Sarees	15904
	3. Others	671
	Total	16599
V POLYESTER	1. Dhoties	2
	2. Sarees	938
	3. Shirtings	331
	4. Others	225
	Total	1496
GRAND TOTAL		184834

Source: Department of Economics and Statistics, Chennai-6

11.5 SMALL SCALE INDUSTRIES (REGISTERED) 2003-04

Industrial Group	Details of Industry	No. of Units	Value in Lakhs		Employment
			Investment	Production	
20-21	Food Products	40966	81932	1079212	193845
22	Beverages and Tobacco Products	2916	4898	149715	77150
23	Cotton Textiles	24933	63007	793368	189604
24	Wool Silk Synthetic	2866	13699	214894	45216
25	Jute, Hemp, Rest Products	1566	61514	140301	56167
26	Hosiery and Readymade Garments	126792	249496	2600400	1119061
27	Wood and Wood Products	20603	41183	265781	99600
28	Paper and Paper Products	27108	80812	431017	118335
29	Leather Industries	12240	49326	410040	150802
30	Rubber and Plastics	15978	46335	31157	88799
31	Chemical and Chemical Products	18676	39651	336168	262317
32	Non-Metallic Mineral Products	13024	31288	179731	147251
33	Basic Metal Products	6211	29687	169497	63737
34	Metal Products	22780	62644	414596	169460
35	Machinery Parts except Electrical	30474	69066	454063	124123
36	Electrical Parts	12946	68484	322355	105941
37	Transport Equipments	12492	46440	206118	107734
38	Miscellaneous Manufacturing Industries	82128	289688	1295567	346160

Source: Industries Commissioner and Director of Industries and Commerce, Chennai-5

11.6 PERFORMANCE OF KHADI AND VILLAGE INDUSTRIES IN TAMIL NADU 2005-06

(Value Rs. in Lakhs) (Employment: Lakh Persons)

Industries / Group	Production	Sales	Full Time	Part Time
A. KHADI				
1. Cotton	3967.82	5927.35	34098	821.53
2. Woollen	-	14.69	-	-
3. Silk	4031.77	6146.47	6984	2568.66
TOTAL (A)	7999.59	12088.51	41082	3390.19
B. VILLAGE INDUSTRIES (Group-Wise)				
1. Mineral Based	12966.96	16593.41	183254	6838.42
2. Forest Based	6153.19	7490.27	99337	5523.46
3. Agro Based & Food Processing	23694.65	31324.40	720819	14972.22
4. Polymer & Chemical Based	27440.68	31048.35	394463	41101.46
5. Handmade Paper & Fibre	4307.00	6054.03	112872	1856.06
6. Rural Engineering & Bio-Technology	16696.00	16762.81	83980	6776.37
7. Service Industry	6783.19	8201.08	38869	5315.42
TOTAL (B)	98042.47	117474.35	1633594	82383.41
GRAND TOTAL (A+B)	106042.06	129562.86	1674676	85773.60

Source: Khadi and Village Industries Commission, Chennai-86

11.7 NUMBER OF PRINTING PRESSES 2004

District	Number of Printing Presses			Number of Workers
	Government	Private	Total	
1. Chennai	7	121	128	4861
2. Kancheepuram	2	26	28	678
3. Thiruvallur	0	18	18	610
4. Cuddalore	3	5	8	256
5. Villupuram	0	0	0	0
6. Vellore	1	3	4	104
7. Thiruvannamalai	0	0	0	0
8. Salem	2	3	5	241
9. Namakkal	0	0	0	0
10. Dharmapuri	1	2	3	54
11. Krishnagiri	0	0	0	0
12. Erode	1	9	10	176
13. Coimbatore	4	65	69	1073
14. The Nilgiris	2	1	3	65
15. Tiruchirappalli	7	19	26	1985
16. Karur	1	2	3	45
17. Perambalur	0	0	0	0
18. Pudukottai	2	2	4	208
19. Thanjavur	5	12	17	206
20. Nagapattinam	0	3	3	24
21. Thiruvarur	1	1	2	35
22. Madurai	2	18	20	545
23. Theni	0	14	14	270
24. Dindigul	0	2	2	32
25. Ramanathapuram	1	0	1	12
26. Virudhunagar	2	312	314	6891
27. Sivagangai	1	0	1	72
28. Tirunelveli	1	16	17	345
29. Thoothukudi	1	12	13	206
30. Kanniyakumari	1	5	6	140
TOTAL	48	671	719	19134

Source: Chief Inspector of Factories, Chennai-5

11.8 SERICULTURE 2005-06

District	Area under Mulberry as on 01-04-2006 (Ha.)		
	Irrigated	Rainfed	Total
1. Kancheepuram	1.70	0.00	1.70
2. Thiruvallur	22.30	0.00	22.30
3. Cuddalore	17.10	0.00	17.10
4. Villupuram	92.08	1.24	93.32
5. Vellore	484.80	51.26	536.06
6. Thiruvannamalai	100.16	20.02	120.18
7. Salem	311.20	0.58	311.78
8. Namakkal	248.96	10.80	259.76
9. Dharmapuri	758.04	0.00	758.04
10. Krishnagiri	1479.66	0.00	1479.66
11. Erode	1028.99	26.44	1055.43
12. Coimbatore	730.18	0.00	730.18
13. The Nilgiris	0.00	25.04	25.04
14. Tiruchirappalli	83.96	0.88	84.84
15. Karur	34.50	0.00	34.50
16. Perambalur	22.00	0.00	22.00
17. Pudukottai	89.20	0.00	89.20
18. Thanjavur	49.20	0.00	49.20
19. Nagapattinam	0.00	0.00	0.00
20. Thiruvarur	0.00	0.00	0.00
21. Madurai	48.20	0.00	48.20
22. Theni	275.40	0.00	275.40
23. Dindigul	385.84	0.00	385.84
24. Ramanathapuram	10.60	0.00	10.60
25. Virudhunagar	38.80	0.00	38.80
26. Sivagangai	11.60	0.00	11.60
27. Tirunelveli	143.20	0.00	143.20
28. Thoothukudi	0.00	0.00	0.00
29. Kanyakumari	6.52	3.48	10.00
TOTAL	6474.19	139.74	6613.93

11.8 SERICULTURE 2005-06 (Contd.)

District	Mulberry Area newly planted (Ha.)	Production of Reeling Cocoon (MT)	Value of Reeling Cocoons (Rs. in Lakhs) @ Rs.126.50/kg	Production of Raw Silk (MT)	Value of Raw Silk (Rs. in Lakhs) @ Rs.1161/kg
1. Kancheepuram	0.90	0.50	0.63	0.10	1.16
2. Thiruvallur	8.90	8.50	10.75	1.20	13.93
3. Cuddalore	12.50	5.50	6.96	0.80	9.29
4. Villupuram	35.88	64.80	81.97	9.00	104.49
5. Vellore	139.60	379.70	480.32	52.60	610.69
6. Thiruvannamalai	40.42	68.20	86.27	9.50	110.30
7. Salem	175.82	157.00	198.61	22.10	256.58
8. Namakkal	116.20	192.50	243.51	26.70	309.99
9. Dharmapuri	293.08	481.60	609.22	67.30	781.35
10. Krishnagiri	408.46	1445.40	1828.43	202.70	2353.35
11. Erode	431.33	1174.10	1485.24	167.60	1945.84
12. Coimbatore	288.80	556.00	703.34	81.00	940.41
13. The Nilgiris	14.30	8.40	10.63	1.20	13.93
14. Tiruchirappalli	49.40	48.20	60.97	6.90	80.11
15. Karur	26.50	18.40	23.28	2.50	29.03
16. Perambalur	12.80	9.20	11.64	1.30	15.09
17. Pudukottai	37.20	51.00	64.52	7.00	81.27
18. Thanjavur	30.20	16.50	20.87	2.30	26.70
19. Nagapattinam	0.00	0.00	0.00	0.00	0.00
20. Thiruvarur	0.00	0.00	0.00	0.00	0.00
21. Madurai	25.70	26.30	33.27	3.60	41.80
22. Theni	129.90	171.00	216.32	24.30	282.12
23. Dindigul	174.10	230.50	291.58	33.50	388.94
24. Ramanathapuram	4.80	1.90	2.40	0.30	3.48
25. Virudhunagar	20.80	21.20	26.82	2.90	33.67
26. Sivagangai	10.20	0.50	0.63	0.10	1.16
27. Tirunelveli	67.60	82.20	103.98	11.50	133.52
28. Thoothukudi	0.00	0.00	0.00	0.00	0.00
29. Kanyakumari	13.00	5.80	7.34	0.80	9.29
STATE	2568.39	5224.90	6609.50	738.80	8577.47

Source: Director of Sericulture, Salem

11.9 TIME SERIES DATA – ANNUAL SURVEY OF INDUSTRIES

Year	Factories covered (No.)	All Employees (`000' Nos)	Value of Input (Rs.in Crores)	Value of Output (Rs.in Crores)	Value added (Rs.in Crores)
1987-88	13961	888	12874	16472	2954
1988-89	14423	905	15291	19701	3658
1989-90	14766	942	18591	24367	4866
1990-91	15938	1081	20890	27702	5805
1991-92	15506	1229	25290	32496	6065
1992-93	16651	1075	29381	38377	7674
1993-94	18099	1152	35002	45200	8846
1994-95	19177	1375	44364	57752	11562
1995-96	19301	1211	52200	67478	13205
1996-97	19202	1266	57560	74212	13487
1997-98	19406	1348	75920	89654	10363
1998-99 (Revised)	20478	1169	57376	73996	12321
1999-2000 (Estimated)	20217	1108	76335	94549	14788
2000-01 (Estimated)	20601	1136	83268	103539	16536
2001-02 (Estimated)	18912	1096	76153	94360	14521
2002-03	19550	1125	88734	108075	15100
2003-04	20246	1163	106080	129937	19101

Source: Department of Economics and Statistics, Chennai-6

11.10 PROFILE OF TEXTILE INDUSTRY IN TAMIL NADU AND ALL INDIA

Particulars	Tamil Nadu		All India	
	2004-05	2005-06	2004-05	2005-06
I ORGANISED TEXTILE MILLS				
1 No. of Spinning Mills	813	815	1566	1570
2 No. of Composite Mills	22	26	223	210
Total Number of Mills	835	841	1789	1780
3 Installed Capacity				
a) Spindles (Lakhs)	130.79	135.42	342.45	341.44
b) Rotors (Nos.)	112821	120053	385395	394561
c) Looms (Nos)	5959	6317	85762	73088
II SMALL SCALE SPINNING UNITS				
1 No. of Spinning Mills	900	909	1161	1173
2 Installed Capacity				
a) Spindles (Lakhs)	27.46	28.91	32.25	33.75
b) Rotors (Nos)	46620	51876	114748	124564
III YARN PRODUCTION (including SSI Units) (Million Kg)				
a) Cotton Yarn	1029.37	1148.61	2270.67	2461.81
b) Blended Yarn	131.24	125.99	584.30	575.33
c) Non-Cotton Yarn	101.37	94.86	366.96	349.04
Total Spun Yarn	1261.98	1369.46	3221.93	3386.18
IV CLOTH PRODUCTION (Mill Sector) (Million Sq. Mtrs)				
a) Cotton	84.43	N.A.	1072	1107
b) Blended	7.83	N.A.	243	242
c) Non-Cotton	3.20	N.A.	211	212
All Cloth	95.46	N.A.	1526	1561
V Number of Workers ('000' Nos.) (SSI+Non-SSI)	224	231	918	905

Note: N.A.: Not available

Source: Office of the Textile Commissioner, Mumbai

11.11 PERFORMANCE OF SUGAR INDUSTRY SUGAR SEASON (OCTOBER TO SEPTEMBER)

Parameters	Tamil Nadu		All India	
	2004-05	2005-06 (Estimated)	2004-05	2005-06 (Estimated)
Number of Factories Working	34	35	423	398
Installed Crushing Capacity (TDC) per day	101150	103650	188.02 (Annual)	N.A.
Cane Crushed (Lakh M.T.)	114.91	240.00	1247.71	1900.00
Sugar Production from Cane (Lakh M.T.)	11.08	22.00	126.90	190.00
Recovery Rate (%)	9.64	9.20	10.17	10.00

N.A. - Not Available.

Source: The South Indian Sugar Mills Association, Chennai.35

11.12 PERFORMANCE OF CEMENT INDUSTRY IN TAMIL NADU AND ALL-INDIA

(in Million Tonnes)

Year	TAMIL NADU			ALL INDIA		
	Installed Capacity	Production	Capacity Utilisation %	Installed Capacity	Production	Capacity Utilisation %
1999-00	7.593	7.859	103.51	107.468	94.01	87.48
2000-01	8.604	8.156	94.80	113.68	93.424	82.18
2001-02	12.913	9.308	72.08	129.89	102.40	78.83
2002-03	14.28	11.67	81.69	136.545	111.35	81.55
2003-04	14.56	12.29	84.39	144.098	117.44	81.50
2004-05	14.56	12.60	86.52	150.135	125.56	83.63
2005-06	14.56	14.289	98.11	157.145	141.80	90.24

Source: Tamil Nadu Cement Corporation Ltd.,Chennai-2

11.13 INDEX NUMBERS OF INDUSTRIAL PRODUCTION BY INDUSTRIAL CLASSIFICATION 2005-06 (AT 2 DIGIT LEVEL)

(Base Year 1993-94=100)

Code No.	Industry Group	Weight	2003-04	2004-05	2005-06
	I MINING				
10	Coal Mining	8.80	145.3	154.8	143.2
11	Petroleum Crude and Natural Gas	2.21	182.9	202.7	230.6
13	Metal Ore Mining	0.01	590.0	631.7	650.8
15	Other Mining	1.68	189.6	212.9	224.4
	Index	12.70	158.0	171.2	169.6
	II MANUFACTURING *				
20-21	Manufacture of Food Products	124.06	119.6	124.7	135.7
22	Manufacture of Beverages, Tobacco and Tobacco Products	13.85	145.2	161.2	158.9
23	Manufacture of Cotton Textiles	184.00	110.4	104.7	108.8
24	Manufacture of Wool, Silk and Synthetic Fibre Textiles	14.92	79.7	91.9	77.0
26	Manufacture of Textile Products other than Mills	45.90	146.3	91.6	96.5
28	Manufacture of Paper and Paper Products, Printing, Publishing and Allied Industries	33.59	225.7	240.4	231.1
29	Manufacture of Leather & Leather Products	50.25	147.8	168.9	155.3
30	Manufacture of Chemicals and Chemical Products	86.95	113.6	128.1	121.3
31	Manufacture of Rubber, Plastic, Petroleum and Coal Products	94.04	91.0	115.8	145.9
32	Manufacture of Non-Metallic Mineral Products	41.62	175.9	189.2	193.3
33	Manufacture of Basic Metal and Alloy Industries	38.31	116.2	136.0	139.4
34	Manufacture of Metal Products and Parts except Machinery	19.55	158.3	177.0	167.8
35-36	Manufacture of Machinery and Equipments other than Transport Equipment	94.94	114.2	161.4	227.2
37	Manufacture of Transport Equipments and Parts	62.94	183.1	204.9	227.6
38	Other Manufacturing Industries	15.21	272.0	284.8	344.6
	Index	920.13	130.3	141.6	154.8
	III ELECTRICITY				
40	Electricity	67.17	164.4	169.4	170.2
	Index	67.17	164.4	169.4	170.2
	GENERAL INDEX	1000.00	132.9	143.8	156.0

* Relating to selected Factories Registered under 2m(i) and 2m(ii) of Factories Act-1948

Source: Department of Economics and Statistics, Chennai-600 006

11.14 GROWTH OF INDEX OF INDUSTRIAL PRODUCTION

(Base Year: 1993-94=100) (Growth rate in Percentage)

Year	Mining	Manufacturing @	Electricity	Overall
2002-03	6.3	2.4	0.3	2.4
2003-04	10.6	1.9	2.1	2.0
2004-05	8.4	8.7	3.0	8.2
2005-06	-0.9	9.3	0.5	8.5

@ : Relating to selected factories registered under 2m (i) and 2m (ii) of the Factories Act 1948

Source: Department of Economics and Statistics, Chennai - 600 006

11.15 INDEX NUMBERS OF INDUSTRIAL PRODUCTION FOR TAMIL NADU 2005-06

(Base: 1993-94=100) (Growth rate in Percentage)

Group	Weight	2004-05		2005-06	
		Index	Growth	Index	Growth
Mining	12.70	171.2	8.4	169.6	-0.9
Manufacturing @	920.13	141.6	8.7	154.8	9.3
Electricity	67.17	169.4	3.0	170.2	0.5
Overall	1000.00	143.8	8.2	156.0	8.5

@ : Relating to selected factories registered under 2m (i) and 2m (ii) of the Factories Act 1948

Source: Department of Economics and Statistics, Chennai - 600 006

11.16 CONSUMPTION OF PETROLEUM PRODUCTS IN TAMIL NADU

(in MT)

Product	2004-05	2005-06	Growth %
LPG	923593	932718	0.99
Naptha	578014	512693	-11.30
MS	736488	761404	3.38
SKO	603516	617181	2.26
HSD	3165391	2981110	-5.82
LDO	17184	13241	-22.95
FO/LSHS	1630906	1623616	-0.45
Lubes/ Greases	99914	105012	5.10
Bitumen	273862	321310	17.33
ATF	254283	299377	17.73

MS : Motor Spirit
HSD : High Speed Diesel Oil
FO : Furnace Oil
SKO : Superior Kerosene Oil
LD : Light Diesel Oil
LSHS : Low Sulphur Heavy Stock

Source : The State Level Co-ordinator, C/o. Indian Oil Corporation, Chennai-34

11.17 PRODUCTION OF CRUDE OIL AND NATURAL GAS IN TAMIL NADU

Year	Crude Oil Production (in Million Tonnes)			Natural Gas Sales (in Million Cubic Metres)		
	ONGC	Joint Venture	Total	ONGC	Joint Venture	Total
1999-00	0.3766	0.274	0.6506	85.91	--	85.91
2000-01	0.4365	0.199	0.6355	125.56	--	125.56
2001-02	0.4407	0.224	0.6647	249.03	--	249.03
2002-03	0.3950	0.207	0.6020	376.92	--	376.92
2003-04	0.3745	0.186	0.5606	604.82	--	604.82
2004-05	0.3882	--	0.3882	627.33	--	627.33

Source: Oil and Natural Gas Corporation Limited, Chennai-8

11.18 PETROLEUM PRODUCT-WISE SALES IN TAMIL NADU 2005-06

(in M.T.)

Product	IOC	BPC	HPC	IBP	CPCL	Total
LPG						
2005-06	564217	246262	113663	8577	0	932718
2004-05	554982	247972	112515	8124	0	923593
% Growth	1.7	-0.7	1.0	5.6	0	--
Market Share 2005-06	60	26	12	1	0	--
Market Share 2004-05	60.1	26.8	12.2	0.9	0	--
NAPHTHA						
2005-06	342266	0	0	0	170427	512693
2004-05	341019	0	0	0	236995	578014
% Growth	0.4	0.0	0.0	0.0	-28.1	--
Market Share 2005-06	67	0	0	0	33	--
Market Share 2004-05	59	0	0	0	41	--
MS						
2005-06	266607	256923	192077	45798	0	761404
2004-05	248843	254188	193502	39955	0	736488
% Growth	7	1	-1	15	0	--
Market Share 2005-06	35	34	25	6	0	--
Market Share 2004-05	33.8	34.5	26.3	5.4	0	--
SKO						
2005-06	365822	94481	150724	6154	0	617181
2004-05	364984	84336	147870	6326	0	603516
% Growth	0.2	12.0	1.9	-2.7	0	--
Market Share 2005-06	59	15	24	1	0	--
Market Share 2004-05	60.5	14	24.5	1	0	--

Contd.

11.18 PETROLEUM PRODUCT-WISE SALES IN TAMIL NADU 2005-06 (Concld.)

(in M.T.)

Product	IOC	BPC	HPC	IBP	CPCL	Total
HSD						
2005-06	1434888	778478	596371	171372	0	2981110
2004-05	1479325	843740	672396	169930	0	3165391
% Growth	-3.0	-8	-11	1	0	--
Market Share 2005-06	48	26	20	6	0	--
Market Share 2004-05	46.7	26.7	21.2	5.4	0	--
LDO						
2005-06	9448	2513	1280	0	0	13241
2004-05	9795	3123	4266	0	0	17184
% Growth	-3.5	-20	-70	0	0	--
Market Share 2005-06	71	19.0	9.7	0	0	--
Market Share 2004-05	57	18.2	24.8	0	0	--
FO/LSHS						
2005-06	942129	368488	312515	484	0	1623616
2004-05	866348	412613	350086	978	881	1630906
% Growth	8.7	-10.7	-10.7	-50.5	-100	--
Market Share 2005-06	58.0	23	19	0.03	0	--
Market Share 2004-05	53.1	25.3	21.5	0.1	0	--
Lubes/ Greases						
2005-06	76957	14524	12026	1503	0	105012
2004-05	74995	14155	9034	1730	0	99914
% Growth	2.6	2.6	33.1	-13.1	0	--
Market Share 2005-06	73	14	11.5	1.4	0	--
Market Share 2004-05	75.1	14.2	9	1.7	0	--
Bitumen						
2005-06	251116	37417	23881	0	8896	321310
2004-05	213949	29011	20400	0	10502	273862
% Growth	17.4	29.0	17.1	0	-15.3	--
Market Share 2005-06	78.2	11.6	7.4	0	2.8	--
Market Share 2004-05	78.1	10.6	7.4	0	3.8	--
ATF						
2005-06	236739	9977	52661	0	0	299377
2004-05	210614	9755	33914	0	0	254283
% Growth	12.4	2.3	55.3	0	0	--
Market Share 2005-06	79.1	3.3	17.6	0	0	--
Market Share 2004-05	82.8	3.8	13.3	0	0	--

Source: State Level Co-ordinator, Indian Oil Corporation, Chennai-6

11.19 INDUSTRY-WISE ASSISTANCE BY TAMIL NADU INDUSTRIAL INVESTMENT CORPORATION LIMITED

(Rs. in Crores)

Type of Industry	2004-05 (Gross)			2005-06 (Gross)		
	No. of Proposals	Sanctioned Amount	% to Total	No. of Proposals	Sanctioned Amount	% to Total
Food Processing Industry	171	26.25	10.05	159	36.40	10.39
Paper and Paper Products including Printing & Publishing	28	6.62	2.53	38	8.62	2.46
Textiles	84	38.56	14.76	134	88.60	25.29
Chemical & Chemical products	11	2.29	0.88	10	4.55	1.30
Leather & Leather products	10	4.60	1.76	15	5.05	1.44
Non-Metallic Mineral products except products of Petroleum & Coal	1	0.15	0.06	2	0.22	0.06
Engineering (incl. Auto Components)	229	57.90	22.17	365	82.22	23.47
Electrical Machinery, Apparatus, Appliances and Supplies	3	0.83	0.32	5	1.12	0.32
Electricity, Gas and Steam (Wind Mill)	22	56.11	21.48	4	4.10	1.17
Hotel Industries	16	2.66	1.02	12	1.81	0.52
Transport including Fishing Trawler	295	3.03	1.16	198	2.32	0.66
Information Technology	1	0.03	0.01	2	0.74	0.21
Misc. Industries not elsewhere classified	376	62.16	23.80	570	114.55	32.70
TOTAL	1247	261.19	100.00	1514	350.30	100.00

Source: Tamil Nadu Industrial Investment Corporation, Chennai

11.20 CONSTITUTION-WISE CLASSIFICATION OF LOANS SANCTIONED DURING LAST TWO YEARS BY T.I.I.C. LTD

(Rs. in Crores)

Purpose	2004-05			2005-06		
	No. of Proposals	Sanctioned Amount	% to Total	No. of Proposals	Sanctioned Amount	% to Total
Public (Govt. Companies)	-	-		-	-	-
Joint Sector Companies	-	-		-	-	-
Co-operative	-	-		1	3.00	0.92
PRIVATE						
a) Proprietory	745	94.06	37.48	803	119.64	36.78
b) Partnership	355	88.59	35.30	475	111.14	34.17
c) Private Ltd.,	127	66.99	26.69	142	74.89	23.02
d) Public Ltd.,	2	1.35	0.54	5	15.65	4.81
Others	0	-	-	5	0.95	0.29
TOTAL	1229	250.99	100.00	1431	325.27	100.00

Source: Tamil Nadu Industrial Investment Corporation, Chennai

11.21 DISTRICT-WISE SANCTION BY T.I.I.C. LTD

(Rs. in Crores)

Name of the District	2004-05		2005-06	
	No. of Proposals	Amount	No. of Proposals	Amount
1. Chennai	438	73.23	282	45.91
2. Kancheepuram	67	21.17	59	22.79
3. Thiruvallur	128	29.95	106	23.52
4. Cuddalore	10	2.74	18	3.88
5. Villupuram	9	2.84	8	0.76
6. Vellore	17	2.43	24	1.59
7. Thiruvannamalai	10	1.49	10	0.24
8. Salem	15	5.23	16	5.85
9. Namakkal	10	3.25	8	3.22
10. Dharmapuri	8	1.32	8	3.92
11. Krishnagiri	30	10.71	14	9.12
12. Erode	40	34.85	24	28.24
13. Coimbatore	215	66.73	150	38.42
14. The Nilgiris	0	0.00	0	0.00
15. Thiruchirappalli	33	5.88	28	7.65
16. Karur	17	7.45	15	12.61
17. Perambalur	1	0.07	3	0.28
18. Pudukottai	24	5.11	16	1.58
19. Thanjavur	18	2.57	30	1.88
20. Nagapattinam	2	0.33	1	0.20
21. Thiruvarur	3	0.50	1	0.03
22. Madurai	52	11.14	48	9.95
23. Theni	26	3.81	51	1.34
24. Dindigul	29	18.38	20	5.02
25. Ramanathapuram	13	0.54	21	0.95
26. Virudhunagar	56	8.10	50	8.08
27. Sivagangai	28	4.90	23	2.97
28. Tirunelveli	77	7.24	71	4.07
29. Thoothukudi	33	3.63	37	4.03
30. Kanyakumari	105	14.71	105	13.09
TOTAL	1514	350.30	1247	261.19

Source: Tamil Nadu Industrial Investment Corporation, Chennai

11.22 SANCTION AND DISBURSEMENT OF TERM LOAN BY T.I.I.C. LIMITED

(Rs. in Crores)

Year	Term Loan		Underwriting / Direct Subscription/ TIIC Soft Loan		IDBI Seed Capital	
	Sanction	Disbursement	Sanction	Disbursement	Sanction	Disbursement
2000-01	288.52	200.21	-	-	-	-
2001-02	212.78	187.94	-	-	-	-
2002-03	151.40	126.68	-	-	-	-
2003-04	200.30	139.83	-	-	-	-
2004-05	261.19	169.53	-	-	-	-
2005-06	350.30	247.34	-	-	-	-

Source: Tamil Nadu Industrial Investment Corporation, Chennai

11.23 LAND ACQUIRED DEVELOPED AND ALLOTTED BY SIPCOT
(As on 31.3.2006)

(in Acres)

Name of the Industrial Complexes / Parks / Growth Centres	Total Area Acquired	Allotable Area	Area of infra-structure and amenities
1	2	3	4
1. Hosur – Phase-I	1235.86	983.00	252.86
Hosur – Phase-II	456.88	396.48	60.40
Hosur – Phase-II Exp.I	179.06	138.80	40.26
2. Gummidipoondi – Phase-I	798.42	650.78	147.64
Gummidipoondi – Phase-II	476.99	385.80	91.19
3. EPIP, Gummidipoondi	224.11	159.85	64.26
4. Ranipet – Phase-I	729.78	577.87	151.91
Ranipet – Phase-II	133.13	111.97	21.16
Ranipet – Phase-III	496.07	396.86	99.21
5. Cuddalore – Phase-I	518.79	442.82	75.97
Cuddalore – Phase-II	154.72	131.42	23.30
Cuddalore – Phase-III	1197.97	1014.87	183.10
6. Pudukkottai	421.10	312.38	108.72
7. Manamadurai	492.07	382.20	109.87
8. Thoothukudi – Phase-I	1083.59	899.28	184.31
Thoothukudi – Phase-II	436.58	349.26	87.32
9. Sriperumbudur – Phase-I	470.94	383.82	87.12
Sriperumbudur – Phase-II	1782.60	1483.84	298.76
Sriperumbudur – Phase-III	215.46	215.46	0.00
10. Irungattukottai Industrial Park	1552.11	1319.52	232.59
Apparel Park, Irungattukottai	123.83	91.85	31.98
Footwear Park, Irungattukottai	153.65	105.00	48.65
11. Information Technology Park, Siruseri	756.14	501.57	254.57
12. Gangaikondan	1994.58	1557.63	436.95
13. Nilakottai	380.16	284.98	95.18
14. Perundurai – Phase-I	2600.00	1820.00	780.00
15. Cheyyar – Phase-I	510.97	358.00	152.97
16. Bargur	1306.00	914.00	392.00
17. Oragadam	1507.34	1055.34	452.00
TOTAL	22388.90	17424.65	4964.25

Contd.

11.23 LAND ACQUIRED DEVELOPED AND ALLOTTED BY SIPCOT (As on 31.3.2006) (Concld.)

(in Acres)

Name of the Industrial Complexes / Parks / Growth Centres	Area Upto March 2005	Allotted during 2005-06	Upto March 2006	Balance to be allotted
1	5	6	7	8
1. Hosur – Phase-I	982.95	0.00	982.95	0.05
Hosur – Phase-II	396.48	0.00	396.48	0.00
Hosur – Phase-II Exp.I	133.54	4.06	137.60	1.20
2. Gummidipoondi – Phase-I	628.94	5.13	634.07	16.71
Gummidipoondi – Phase-II	316.00	11.54	327.54	58.26
3. EPIP, Gummidipoondi	18.94	64.80	83.74	76.11
4. Ranipet – Phase-I	577.87	0.00	577.87	0.00
Ranipet – Phase-II	111.97	0.00	111.97	0.00
Ranipet – Phase-III	0.00	0.00	0.00	396.86
5. Cuddalore – Phase-I	442.82	0.00	442.82	0.00
Cuddalore – Phase-II	89.94	-12.01	77.93	53.49
Cuddalore – Phase-III	0.00	282.47	282.47	732.40
6. Pudukkottai	243.15	6.90	250.05	62.33
7. Manamadurai	180.76	0.00	180.76	201.44
8. Thoothukudi – Phase-I	729.44	2.84	732.28	167.00
Thoothukudi – Phase-II	17.69	89.36	107.05	242.21
9. Sriperumbudur – Phase-I	290.41	90.75	381.16	2.66
Sriperumbudur – Phase-II	5.15	341.93	347.08	1136.76
Sriperumbudur – Phase-III	0.00	210.87	210.87	4.59
10. Irungattukottai Industrial Park	1029.41	158.49	1187.90	131.62
Apparel Park, Irungattukottai	20.59	52.26	72.85	19.00
Footwear Park, Irungattukottai	0.00	0.00	0.00	105.00
11. Information Technology Park, Siruseri	477.39	17.06	494.45	7.12
12. Gangaikondan	52.79	1.05	53.84	1503.79
13. Nilakottai	18.58	5.63	24.21	260.77
14. Perundurai – Phase-I	880.31	231.55	1111.86	708.14
15. Cheyyar – Phase-I	0.00	0.00	0.00	358.00
16. Bargur	30.33	0.00	30.33	883.67
17. Oragadam	0.00	354.19	354.19	701.15
TOTAL	7675.45	1918.87	9594.32	7830.33

Source: SIPCOT, Chennai-8

11.24 INDUSTRIAL COMPLEXES / INDUSTRIAL PARKS / GROWTH CENTRES DEVELOPED BY SIPCOT (As on 31.3.2006)

Name of the Complexes / Parks / Growth Centres	*Number of Units Allotted*			*Total Capital commitment by units (Rs. in Crores)*
	Upto March 2005	*During 2005-06*	*Allotted upto 31.03.06*	
1. Hosur	283	4	287	4083
2. Gummidipoondi	236	6	242	606
3. EPIP, GPD	3	7	10	27
4. Ranipet	149	0	149	1190
5. Cuddalore	63	0	63	641
6. Pudukkottai	69	4	73	27
7. Manamadurai	45	0	45	24
8. Thoothukudi	88	1	89	2600
9. Sriperumbudur	20	29	49	2806
10. Irungattukottai	151	26	177	3883
11. ITP, Siruseri	66	5	71	16228
12. Gangaikondan	8	2	10	34
13. Nilakkottai	2	1	3	13
14. Perundurai	118	14	132	1039
15. Cheyyar	0	0	0	0
16. Bargur	1	0	1	440
17. Oragadam	0	11	11	495
TOTAL	1302	110	1412	34136

Source: SIPCOT, Chennai-8

11.25 DISTRIBUTION OF RAW MATERIALS BY DIRECT SALES AND AGENCY SALES BY SIDCO

Materials	2004-05		2005-06	
	Quantity in MTs	Value (Rs. in Lakhs)	Quantity in MTs	Value (Rs. in Lakhs)
DIRECT SALES:-				
1. Iron and Steel	21936.808	6239.45	9138.829	2675.48
2. Match Wax	-	-	-	-
3. Paraffin Wax	1164.475	448.65	448.500	197.67
4. Coke	-	-	-	-
5. Paper	96.548	42.17	117.464	53.21
6. Imported Paraffin	-	-	-	-
7. Pot. Chlorates	-	-	44.350	16.36
AGENCY SALES:-				
8. Zinc	-	-	-	-
9. Lead	-	-	-	-
10. LDPE	-	-	-	-
11. Pottassium Chlorate	38.150	12.64	-	-
TOTAL	23235.981	6742.91	9749.143	2942.72

Source: Tamil Nadu SIDCO, Chennai-16

11.26 FINANCIAL POSITIONS OF TAMIL NADU SMALL INDUSTRIES DEVELOPMENT CORPORATION LIMITED, CHENNAI (SIDCO) 2005-06

(Rs. in Lakhs)

Details	2004-05	2005-06
LIABILITIES		
a) Paid up capital (including advances for shares)	770.00	870.00
b) Reserves and surplus	219.14	4169.57
c) Borrowings		
(i) Short term and Long term	-	-
(ii) Deferral Tax Liabilities	5.75	3.72
d) Trade dues and other Liabilities (including Provisions)	9876.43	11485.70
TOTAL	**10871.32**	**16528.99**
ASSETS		
a) Gross block	563.66	460.30
b) Less: depreciation	363.86	305.75
c) Net fixed assets	199.80	154.55
d) Capital work-in progress	-	-
e) Investments	119.70	119.70
f) Current Assets, loans and advances	10500.81	16217.05
g) Intangible assets	51.01	37.69
i) Miscellaneous Expenditure	-	-
TOTAL	**10871.32**	**16528.99**
Capital employed	824.18	488.59
Net Worth	938.13	5001.88

Note: 1) Capital employed represents Net Fixed /Assets plus/ Working Capital
2) Net worth represents Paid-up Capital plus reserves Less Intangible Assets

Source: Tamil Nadu Small Industries Development Corporation Ltd. (SIDCO) Chennai-16

11.27 PERFORMANCE OF TAMIL NADU CEMENT CORPORATION LTD (TANCEM) UNITWISE

Name of the Unit	2004-05		2005-06	
	Production (MT)	Capacity Utilisation (%)	Production (MT)	Capacity Utilisation (%)
Alangulam Cement Unit	235670	58.92	258025	64.50
Ariyalur Cement Unit	570250	114.05	526820	105.36
Asbestos Sheet Unit	22828	63.41	28087	98.55
Asbestos Pipe Unit	Nil	Nil	Nil	Nil
Stoneware Pipe Unit	4445	61.73	1700	23.61
Trading Cement	--	--	--	--

Source: Tamil Nadu Cement Corporation (TANCEM) Chennai-2

11.28 TAMIL NADU SMALL INDUSTRIES CORPORATION LIMITED (TANSI) NUMBER OF MANUFACTURING UNITS 2005-06

Description	Number
1. Production Units	23
2. Project Cells	5
3. Sales Centres	4
4. Subsidiary Companies (TAPAP Ltd.)	1

Note : TAPAP = Tamil Nadu Paints and Allied Products Limited

Source: Chairman and Managing Director, TANSI, Chennai-32

11.29 TAMIL NADU SMALL INDUSTRIES CORPORATION LIMITED (TANSI) PRODUCTION AND SALES

(Rs. in Lakhs)

Details	2004-05	2005-06
Production	5375	6040
Sales	5667	6163

Source: Tamil Nadu Small Industries Corporation Limited, Chennai-32

12. FACTORIES

12.1 NUMBER OF REGISTERED AND WORKING FACTORIES 2004

Description	No. of Factories
Factories on the register at the beginning of the year	34071
Factories added during the year	1966
Factories removed during the year	1517
Factories on the register at the end of the year	34520
Number of working factories	25828

Source: The Chief Inspector of Factories, Chennai-5

12.2 EMPLOYMENT IN WORKING FACTORIES 2004

	Description		Numbers
1.	Total Number of Working Factories in the year		25828
2.	Number of Factories reporting		21418
3.	Number of Workers employed in all the Factories submitting returns		1191219
4.	Estimated number of workers employed in the factories not submitting Returns		79380
5.	Estimated total number of workers employed in all factories		1270599
6.	Number of Mandays worked during the year		344813631
7.	Average daily number of workers employed:-		
	1) ADULTS	Men	825910
		Women	358765
	2) ADOLESCENTS	Males	1018
		Females	5536
	3) CHILDREN	Boys	-
		Girls	-

Source: The Chief Inspector of Factories, Chennai-5

12.3 TRADE UNIONS, INDUSTRIAL DISPUTES BY STRIKES, LOCKOUTS AND GHERAOS 2005

Item	Numbers
1. Registered Trade Unions	9813
2. STRIKES	
a. Number of Strikes	51
b. Workers involved	24359
c. Number of Mandays Lost	650662
3. LOCKOUTS	
a. Number of Lockouts	20
b. Number Workers involved	2801
c. Number of Mandays lost	448972
4. GHERAOS	
a. Number of Gheraos	Nil
b. Workers involved	Nil
c. Number of Mandays lost	Nil

Source: The Commissioner of Labour, Chennai-6

12. 4 INDUSTRIAL DISPUTES AND COMPLAINTS 2005

(Nos)

Subject	Pending	Received	Total	Disposed	Pending
Disputes under Industrial Disputes Act	1772	6664	8436	6585	1851
Complaints under other Labour Acts	-	-	-	-	-
TOTAL	1772	6664	8436	6585	1851

Source: The Commissioner of Labour, Chennai – 6

13. COMPANIES LIMITED BY SHARES

13.1 INDUSTRIAL CLASSIFICATION OF NEW REGISTRATION OF COMPANIES LIMITED BY SHARES IN TAMIL NADU 2004-05

Industrial Classification	Number of Companies		
	Public	Private	Total
1	2	3	4
1. Mining & Quarrying	3	31	34
2. Processing & Manufacturing of food stuff, textile and leather products thereof	22	428	450
3. Processing & Manufacturing of Metals Chemicals & Products thereof	36	655	691
4. Electricity, Gas & Water	8	85	93
5. Construction & Utilities	17	352	369
6. Wholesale & Retail Trade, Hotels & Restaurants	7	500	507
7. Transport & Communication Services	5	211	216
8. Finances, Real Estate, Insurance and Business Services	42	983	1025
9. Community, Social, Personal & Other Services	13	170	183
10. Agricultural and Allied Activities	5	69	74
Grand Total	158	3484	3642

Contd.

13.1 INDUSTRIAL CLASSIFICATION OF NEW REGISTRATION OF COMPANIES LIMITED BY SHARES IN TAMIL NADU 2004-05 (Concld.)

Industrial Classification	Authorised Capital (Rs. in Lakhs)		
	Public	Private	Total
1	5	6	7
1. Mining & Quarrying	440.00	1292.50	1732.50
2. Processing & Manufacturing of food stuff, textile and leather products thereof	44232.00	13049.01	57281.01
3. Processing & Manufacturing of Metals Chemicals & Products thereof	5194.00	33227.25	38421.25
4. Electricity, Gas & Water	1675.00	842.00	2517.00
5. Construction & Utilities	2222.00	6535.60	8757.60
6. Wholesale & Retail Trade, Hotels & Restaurants	769.00	8580.60	9349.60
7. Transport & Communication Services	1711.00	1449.00	3160.00
8. Finances, Real Estate, Insurance and Business Services	8221.00	33576.48	41797.48
9. Community, Social, Personal & Other Services	100743.00	11849.00	112592.00
10. Agricultural and Allied Activities	198.00	267.00	465.00
Grand Total	165405.00	110668.44	276073.44

Source: The Registrar of Companies, Chennai and Coimbatore

14. MEDICAL AND HEALTH

14.1 HOSPITALS, DISPENSARIES, BED STRENGTH, DOCTORS AND NURSES 2005-06

(in Nos.)

Classification	D.M.E.	D.M & R.H.S.	D.P.H.	D.E.S.I.	Grand Total
1. Hospitals	42	264	-	8 + 1*	315
2. Dispensaries	14	12	-	187	213
3. Primary Health Centres	-	-	1417	-	1417
4. Health Sub-Centres	-	-	8683	-	8683
5. Other Medical Institutions	-	29	-	-	29
6. Bed Strength	21833	21100	7191	2363	52487
7. Number of Doctors	4336	2456	2577	642	10011
8. Number of Nurses	5749	4784	12361	572	23466

* There are 8 ESI Hospitals functioning under the control of Government of Tamil Nadu and one ESI Hospital at K.K. Nagar, Chennai-78 is functioning under the control of ESI Corporation, New Delhi

Source: 1. D.M.E. - *Director of Medical Education, Chennai –10*
2. D.M.R.H.S. - *Director of Medical and Rural Health Services, Chennai-6*
3. D.P.H. - *Director of Public Health and Preventive Medicine, Chennai –6*
4. D.E.S.I. - *Director of Employees State Insurance, Chennai-6*

14.2 HOSPITALS, DISPENSARIES, BED STRENGTH, DOCTORS AND NURSES UNDER THE CONTROL OF DIRECTOR OF INDIAN MEDICINE AND HOMOEOPATHY 2005-06

Classification	*Ayurveda*	*Siddha*	*Unani*	*Ayurveda Siddha Unani Combined*
1	*2*	*3*	*4*	*5*
1. Hospitals	-	2	-	1
2. Dispensaries & Mobile Medical Unit	6	43	-	-
3. Wings attached to Medical College Hospitals, District Head Quarters Hospitals, Taluk Hospitals and Non-Taluk Hospitals	7	269	9	-
4. Wings attached to Primary Health Centres	20	391	12	-
5. Bed Strength	-	686	-	229
6. No. of Doctors	67	876	49	@
7. No. of Nurses	-	-	-	-
8. No. of Patients				
i. In-Patients – 2005	17026	188677	18130	-
ii. Out-Patients - 2005	366557	15342315	153755	-

@ - Doctors working in the combined hospital are attended to the respective system

Contd.

Classification	*Yoga & Naturo-pathy*	*Total*	*Homoeo pathy*	*Grand Total*
1	*6*	*7*	*8*	*9*
1. Hospitals	-	3	1	4
2. Dispensaries & Mobile Medical Unit	-	49	5	54
3. Wings attached to Medical College Hospitals, District Head Quarters Hospitals, Taluk Hospitals and Non-Taluk Hospitals	1	286	39	325
4. Wings attached to Primary Health Centres	-	423	3	426
5 Bed Strength	-	915	50	965
6. No. of Doctors	19**	1011	67	1078
7. No. of Nurses	-	-	-	96
8. No. of Patients				
i. In-Patients – 2003	-	223833	16769	240602
ii. Out-Patients – 2003	24467	15887094	1194918	17082012

** The 3 Assistant Medical Officers sanctioned to the Department of Yoga and Naturopathy are attending to the clinical and teaching duty

Source: The Director of Indian Medicine and Homoeopathy, Chennai

14.3 PATIENTS TREATED FOR CANCER UNDER CANCER CONTROL PROGRAMME 2005–06

Description	Numbers
Cervical Screening	64332
PAP Smear	8142
Breast Cancer	1997
Oral Cavity	1590

14.4 MEDICAL INSTITUTIONS UNDER THE CONTROL OF DIRECTORATE OF MEDICAL AND RURAL HEALTH SERVICES

Medical Institutions	2004-05		2005-06	
	No. of Hospitals	No. of Beds	No. of Hospitals	No. of Beds
1. District Headquarters Hospitals	29	8478	29	8559
2. Taluk Hospitals	156	10119	155	9999
3. Non-Taluk Hospitals	80	2268	80	2256
4. Government Dispensaries	12	8	12	8
5. Mobile Medical Units	11	0	11	0
6. Government Women and Children Hospitals	7	98	7	98
7. T.B. Hospitals/Sanatorium	4	130	2	130
8. Leprosy Hospitals/Centres	7	50	7	50
9. T.B. Clinic	-	-	2	-
Total	306	21151	305	21100

14.5 SERVICES RENDERED BY THE MEDICAL INSTITUTIONS 2005-06

Service rendered	No. in lakhs
Average number of In-Patients treated daily	0.17
Average number of Out-Patients treated daily	1.89
Number of Major Operations performed during the year	2.45
Number of Minor Operations performed during the year	7.11
Number of Emergency Cases attended during the year	10.35
Number of Medico-Legal cases attended during the year	2.21
Number of Laboratory Tests conducted	204.49
Number of X-Rays taken	3.25
Number of Post-Mortems conducted	0.17
Number of Accident cases treated	0.96
Number of Deliveries conducted	2.17

Source: Director of Medical and Rural Health Services, Chennai-6

14.6 POPULATION, BEDS AND DOCTORS RATIO, DISTRICTWISE 2005-06

(Directorate of Medical and Rural Health Services)

District	Population (2001) (in Nos.)	Total Beds	Population per bed ratio	Total No. of Doctors	Population per Doctor
1. Chennai	4343645	0	0	7	620521
2. Kancheepuram	2877468	836	3442	100	28775
3. Thiruvallur	2754756	422	6528	72	38261
4. Cuddalore	2285395	1026	2227	108	21161
5. Villupuram	2960373	797	3714	102	29023
6. Vellore	3477317	972	3577	112	31047
7. Thiruvannamalai	2186125	773	2828	76	28765
8. Salem	3016346	531	5681	77	39173
9. Namakkal	1493462	659	2266	72	20743
10. Dharmapuri	1309600	555	2360	56	23386
11. Krishnagiri	1546700	438	3531	49	31565
12. Erode	2581500	1145	2255	119	21693
13. Coimbatore	4271856	1206	3542	147	29060
14. The Nilgiris	762141	811	940	72	10585
15. Tiruchirappalli	2418366	437	5534	74	32681
16. Karur	935686	419	2233	46	20341
17. Perambalur	1189170	368	3231	54	22022
18. Pudukottai	1459601	1040	1403	94	15528
19. Thanjavur	2216138	831	2667	91	24353
20. Nagapattinam	1488839	970	1535	99	15039
21. Thiruvarur	1169474	635	1842	66	17719
22. Madurai	2578201	436	5913	77	33483
23. Theni	1093950	492	2223	73	14986
24. Dindigul	1923014	878	2190	109	17642
25. Ramanathapuram	1187604	938	1266	95	12501
26. Virudhunagar	1751301	1046	1674	113	15498
27. Sivagangai	1155356	706	1636	85	13592
28. Tirunelveli	2723988	802	3396	105	25943
29. Thoothukudi	1572273	538	2922	58	27108
30. Kanyakumari	1676034	393	4265	48	34917
TOTAL	62405679	21100	2958	2456	25409

Source: Director of Medical and Rural Health Services, Chennai-6

Contd.

14.6 POPULATION, BEDS AND DOCTORS RATIO, DISTRICTWISE 2005-06 (Contd.)
(Director of Public Health and Preventive Medicine)

	District	2005 Mid Year Estimated Population	Total Beds	Population per bed ratio	Total No. of Doctors	Population per Doctor
1.	Kancheepuram	3077867	220	13990	76	40498
2.	Thiruvallur	2978431	206	14458	76	39190
3.	Cuddalore	2355871	318	7408	102	23097
4.	Villupuram	3049075	388	7858	135	22586
5.	Vellore	3672701	320	11477	129	28471
6.	Thiruvannamalai	2248155	332	6772	102	22041
7.	Salem	3208174	284	11296	141	22753
8.	Namakkal	1567453	338	4637	106	14787
9.	Dharmapuri	1369542	158	8668	54	25362
10.	Krishnagiri	1672097	264	6334	73	22905
11.	Erode	2694703	396	6805	114	23638
12.	Coimbatore	4602698	350	13151	125	36822
13.	The Nilgiris	784643	125	6277	36	21796
14.	Tiruchirappalli	2514519	306	8217	93	27038
15.	Karur	971013	132	7356	46	21109
16.	Perambalur	1233265	196	6292	84	14682
17.	Thanjavur	2286502	250	9146	109	20977
18.	Nagapattinam	1537042	176	8733	58	26501
19.	Thiruvarur	1199538	176	6816	60	19992
20.	Pudukottai	1516997	250	6068	102	14873
21.	Madurai	2655274	232	11445	91	29179
22.	Theni	1113289	156	7136	54	20616
23.	Dindigul	1993393	222	8979	95	20983
24.	Ramanathapuram	1217266	234	5202	78	15606
25.	Virudhunagar	1832015	144	12722	72	25445
26.	Sivagangai	1178010	204	5775	82	14366
27.	Tirunelveli	2820256	400	7051	131	21529
28.	Thoothukudi	1622692	244	6650	89	18232
29.	Kanyakumari	1708831	170	10052	64	26700
	TOTAL	65242598	7191	9073	2577	25317

Source: Director of Public Health and Preventive Medicine, Chennai-6

Contd.

14.6 POPULATION, BEDS AND DOCTORS RATIO, DISTRICT-WISE 2005-06 (Contd.)
(Directorate of Medical Education)

	District	Population (in Nos.)	Total Beds	Population per bed ratio	Total No. of Doctors	Population per Doctor
1.	Chennai	4216268	10139	422	1677	2514
2.	Kancheepuram	2869920	1708	1680	240	11958
3.	Salem	2992754	831	3601	301	9943
4.	Coimbatore	4224107	1020	4141	307	13759
5.	Thiruchirappalli	2388831	721	3313	162	14746
6.	Thanjavur	2205375	1318	1673	221	9979
7.	Madurai	2562279	2545	1007	388	6604
8.	Tirunelveli	2801194	1148	2440	314	8921
9.	Thoothukudi	1565743	612	2558	196	7988
10.	Vellore	3482970	689	5055	190	18331
11.	Kanniyakumari	1669763	802	2082	167	9999
12.	Theni	1093950	300	3647	173	6323
	TOTAL	32073154	21833	1479	4336	7397

Source: Directorate of Medical Education, Chennai-10

14.6 POPULATION, BEDS AND DOCTORS RATIO, DISTRICTWISE 2005-06 (Concld.)
(Director of Medical and Rural Health services (ESI))

District	Population (in Nos.)	Total Beds	Population per bed ratio	No. of Doctors	Population per Doctor
1. Chennai	1530334	1008	7	136	8
2. Kancheepuram	377978	-	-	15	4
3. Thiruvallur	731648	-	-	41	6
4. Cuddalore	14620	8	5	4	27
5. Villupuram	3733	-	-	1	26
6. Vellore	187245	62	3	32	17
7. Thiruvannamalai	3802	-	-	2	52
8. Salem	53517	50	9	44	82
9. Namakkal	14577	-	-	6	41
10. Dharmapuri	11473	14	12	2	17
11. Krishnagiri	54149	50	9	16	30
12. Erode	27878	-	-	6	22
13. Coimbatore	547394	546	10	144	26
14. The Nilgiris	33362	-	-	2	6
15. Tiruchirappalli	98711	98	10	27	27
16. Karur	26749	3	1	2	7
17. Perambalur	-	-	-	-	-
18. Pudukottai	4869	14	29	3	61
19. Thanjavur	12618	9	7	6	48
20. Nagapattinam	2305	3	13	2	87
21. Thiruvarur	-	-	-	-	-
22. Madurai	247206	249	10	50	20
23. Theni	22582	5	2	3	13
24. Dindigul	26027	11	4	16	61
25. Ramanathapuram	-	-	-	-	-
26. Virudhunagar	409724	112	3	39	10
27. Sivagangai	9393	-	-	3	32
28. Tirunelveli	55209	15	3	16	29
29. Thoothukudi	54514	56	10	13	24
30. Kanyakumari	101043	50	5	11	11
Total	4662660	2363	5	642	9

Source: Director of Medical and Rural Health Services (ESI), Chennai-6

14.7 IMMUNISATION PERFORMANCE IN TAMIL NADU 2005-06

(Figures in Lakhs)

Vaccine	2004-05			2005-06		
Drugs	Target	Achievement	%	Target	Achievement	%
TTM	12.92	12.63	98	12.73	12.44	98
DPT	11.74	11.77	100	11.57	11.51	100
Polio	11.74	11.79	100	11.57	11.52	100
BCG	11.74	11.93	102	11.57	11.57	100
Measles	11.74	11.69	100	11.57	11.53	100

Source: Director of Public Health and Preventive Medicine, Chennai-6

14.8 INCIDENCE OF VACCINE PREVENTABLE DISEASES IN TAMIL NADU 2005-06

Diseases	2004		2005		2006	
	Cases	Deaths	Cases	Deaths	Cases	Deaths
Diptheria	4	4	1	0	0	0
Pertusis	0	0	0	0	0	0
Tetanus (Neo)	1	1	0	0	0	0
Tetanus (Others)	1	0	0	0	0	0
Poliomyelitis	1	0	0	0	0	0
T.B. (Child)	0	0	0	0	0	0
Measles	1550	3	2423	1	1284	0

Source: Director of Public Health and Preventive Medicine, Chennai-6

14.9 INDIAN MEDICINE - HEAD QUARTERS HOSPITALS AND BED STRENGTH 2005-06

Name of Headquarters Hospital	Sanctioned Bed Strength
1. Arignar Anna Govt. Hospital of Indian Medicine, Chennai	229
2. Varma Department, Chennai	35
3. Govt. Siddha Medical College Hospital, Palayamkottai	250
4. Govt. Homoeopathy Medical College, Tirumangalam	50
5. District Headquarters Hospital, Kancheepuram	25
6. Medical College and Hospital, Vellore	25
7. District Headquarters Hospital, Nagapattinam	25
8. District Headquarters Hospital, Dindigul	25
9. District Headquarters Hospital, Tiruppur	25
10. District Headquarters Hospital, Erode	25
11. District Headquarters Hospital, Cuddalore	15
12. District Headquarters Hospital, Ramanathapuram	15
13. Medical College and Hospital, Thoothukudi	15
14. District Headquarters Hospital, Dharmapuri	15
15. Medical College and Hospital, Tiruchirappalli	16
16. District Headquarters Hospital, Nagercoil	16
17. District Headquarters Hospital, Virudhunagar	16
18. District Headquarters Hospital, Sivagangai	16
19. District Headquarters Hospital, Kumbakonam	16
20. District Headquarters Hospital, Karur	16
21. District Headquarters Hospital, Villupuram	16
22. District Headquarters Hospital, Thiruvarur	16
23. District Headquarters Hospital, Mettur Dam	16
24. District Headquarters Hospital, Namakkal	16
25. Taluk Hospital, Chidambaram	15
26. Non-Taluk Hospital, Kadayanallur	16
TOTAL	965

14.10 GOVERNMENT MEDICAL INSTITUTIONS HAVING SIDDHA WINGS ATTACHED WITH OUT-PATIENT DEPARTMENT 2005-06

Institutions	No. of Institutions				
	Siddha	Ayur-veda	Homoeo-pathy	Unani	Total
Government Medical College Hospitals	4	-	-	-	4
District Headquarters Hospitals	29	6	27	5	67
Taluk Hospitals	161	-	7	-	168
Non-Taluk Hospitals	75	1	-	4	80
Primary Health Centres	391	20	3	12	426

Source: Commissioner of Indian Medicine and Homoeopathy, Chennai- 106

14.11 REGISTRATION OF INDIAN MEDICINE AND HOMOEOPATHY PRACTITIONERS 2005-06

System of Medicine	Under the Tamil Nadu Board of Indian Medicine, Chennai	Under the Board of Integrated Medicine, Chennai	Under Tamil Nadu Homoeopathy Medical Council, Chennai	Under Tamil Nadu Siddha Medical Council, Chennai
Siddha	-	9	-	7450
Ayurveda	5022	450	-	-
Unani	1277	61	-	-
Yoga & Naturopathy	236	-	-	-
Homoeopathy	-	-	17055	-
TOTAL	6535	520	17055	7450

Source: Commissioner of Indian Medicine and Homoeopathy, Chennai- 106

14.12 SCREENING OF SCHOOL CHILDREN UNDER BLINDNESS CONTROL PROGRAMME 2005-06

Number of Schools covered so far (Upto March 2006)	485963
Number of students screened (up to March 2006)	2585663
Number of students provided with spectacles free of cost by District-Blindness Control Society 2005-06	43130

Source: The Project Director, Tamil Nadu State Blindness Control Society, Chennai-8

14.13 PERFORMANCE OF CATARACT OPERATIONS

Year	Target	Achievement	Percentage
1998-99	350000	373690	107
1999-00	350000	353499	101
2000-01	375000	364597	97.22
2001-02	400000	373058	93
2002-03	400000	371559	93
2003-04	420000	433600	103
2004-05	N.A.	485963	--
2005-06	480000	494188	103

N.A.: Not Available

Source: Project Director, Tamil Nadu State Blindness Control Society, Chennai-8

14.14 AIDS CASES IN TAMIL NADU (DISTRICTWISE CUMULATIVE) (REPORTED UPTO JUNE 2006)

Name of the District	Male	Female	Total
1. Chennai	8324	3202	11526
2. Kancheepuram	844	333	1177
3. Thiruvallur	1177	536	1713
4. Cuddalore	1720	862	2582
5. Villupuram	1921	1005	2926
6. Vellore	2301	1203	3504
7. Thiruvannamalai	1188	542	1730
8. Salem	2167	964	3131
9. Namakkal	2434	986	3420
10. Dharmapuri	1328	622	1950
11. Krishnagiri	328	247	575
12. Erode	1437	517	1954
13. Coimbatore	732	333	1065
14. The Nilgiris	35	14	49
15. Tiruchirappalli	1977	853	2830
16. Karur	703	369	1072
17. Perambalur	974	525	1499
18. Pudukottai	458	230	688
19. Thanjavur	1070	658	1728
20. Nagapattinam	240	92	332
21. Thiruvarur	220	86	306
22. Madurai	1620	742	2362
23. Theni	388	119	507
24. Dindigul	2175	1082	3257
25. Ramanathapuram	103	55	158
26. Virudhunagar	189	55	244
27. Sivagangai	246	100	346
28. Tirunelveli	429	143	572
29. Thoothukudi	349	125	474
30. Kanyakumari	71	26	97
Address Not Known	274	41	315
No. of Cases from Other States	9153	5675	14828
Total	46575	22342	68917

Source: Tamil Nadu State AIDS Control Society, Chennai - 8

14.15 LEPROSY ERADICATION IN TAMIL NADU

(in Numbers)

Year	Cases Detection	Cases brought under treatment	Cases Cured
1994-95	68850	64951	63620
1995-96	60623	56497	59509
1996-97	63589	57990	49759
1997-98	41970	39122	39133
1998-99	45862	46005	51632
1999-00	62812	62911	56234
2000-01	47350	47327	54216
2001-02	32251	32274	32990
2002-03	24767	24767	28977
2003-04	16051	16051	21658
2004-05	11244	11244	14773
2005-06	6654	6654	7762

Source: Director of Medical and Rural Health Services (Leprosy Wing), Chennai-6

15. FAMILY WELFARE

15.1 PERFORMANCE UNDER FAMILY WELFARE PROGRAMME BY DISTRICTS 2005-06

District	Number of Institutions	
	Rural (RFWC)	Urban * (Urban area)
1	2	3
1. Chennai	0	406
2. Kancheepuram	13	95
3. Thiruvallur	14	72
4. Cuddalore	13	58
5. Villupuram	21	23
6. Vellore	19	53
7. Thiruvannamalai	19	22
8. Salem	20	110
9. Namakkal	15	58
10. Dharmapuri	7	24
11. Krishnagiri	9	27
12. Erode	23	153
13. Coimbatore	21	231
14. The Nilgiris	6	32
15. Tiruchirappalli	14	99
16. Karur	7	30
17. Perambalur	10	19
18. Pudukottai	10	40
19. Thanjavur	15	74
20. Nagapattinam	10	32
21. Thiruvarur	9	26
22. Madurai	13	170
23. Theni	7	31
24. Dindigul	15	61
25. Ramanathapuram	11	38
26. Virudhunagar	11	94
27. Sivagangai	10	39
28. Tirunelveli	19	104
29. Thoothukudi	12	70
30. Kanyakumari	9	144
Total	382	2435

* *Including Government, Local Bodies, Voluntary Institutions, approved and unapproved Institutions*

RFWC – Rural Family Welfare Centres

Contd.

15.1 PERFORMANCE UNDER FAMILY WELFARE PROGRAMME BY DISTRICTS 2005-06 (Concld.)

District	Family Welfare Achievements (Provisional)			
	Sterilization	I.U.D.	Oral Pills users	Conventional Contraceptive Users
1	4	5	6	7
1. Chennai	49162	45958	12511	25312
2. Kancheepuram	15151	11846	5542	4399
3. Thiruvallur	10498	10602	5432	5877
4. Cuddalore	13687	16041	5478	8920
5. Villupuram	13583	19184	6344	12279
6. Vellore	22934	17045	6771	11181
7. Thiruvannamalai	14289	17200	5176	6220
8. Salem	21040	17088	6015	9641
9. Namakkal	7982	9406	3807	6792
10. Dharmapuri	11081	9712	4246	5413
11. Krishnagiri	9022	10745	3463	2970
12. Erode	16161	13763	5743	8531
13. Coimbatore	21954	20425	6870	12301
14. The Nilgiris	3539	3926	1036	1732
15. Tiruchirapalli	11474	11626	3221	5008
16. Karur	4641	7159	2553	2219
17. Perambalur	5219	7796	3005	2797
18. Pudukottai	7185	13215	3676	7329
19. Thanjavur	14057	14849	5776	7418
20. Nagapattinam	4932	9021	3196	3198
21. Thiruvarur	6163	9898	2721	4490
22. Madurai	17581	15327	4718	8920
23. Theni	7681	6148	2888	2677
24. Dindigul	12645	13475	5407	5150
25. Ramanathapuram	6688	8436	2419	3952
26. Virudhunagar	11081	10821	3579	5997
27. Sivagangai	6535	7466	2716	4469
28. Tirunelveli	15528	17161	5069	7441
29. Thoothukudi	8397	9322	4096	5132
30. Kanyakumari	10138	9415	3301	4330
Total	380028	394076	136776	202097

Source: The Director of Family Welfare, Chennai-6

16. EDUCATION

16.1 SCHOOL AGE POPULATION AND ENROLMENT 2005-06

Age Group	Sex	Population in Lakhs	Enrolment in Lakhs	Percentage of Enrolment
6 TO 11	Boys	33.73	32.94	97.66
	Girls	31.42	30.84	98.15
	Total	65.15	63.78	97.90
11 TO 14	Boys	20.44	18.93	92.61
	Girls	19.38	17.41	89.83
	Total	39.82	36.34	91.26
14 TO 16	Boys	12.60	10.00	79.36
	Girls	12.24	9.25	75.57
	Total	24.84	19.25	77.49
16 TO 18	Boys	12.50	5.24	41.92
	Girls	12.15	5.59	46.01
	Total	24.65	10.83	43.93
6 TO 18	Boys	79.27	67.11	84.66
	Girls	75.19	63.09	83.91
	Total	154.46	130.20	84.29

Source: Director of School Education, Chennai-6

16.2 UNIVERSITIES, STUDENTS AND TEACHERS 2005-06

Name of the University	No. of Institu-tions	Students			Teachers
		Male	Female	Total	
1. Madras University	1	1984	1495	3479	320
2. Anna University	4	12351	4059	16410	469
3. Dr.M.G.R. Medical Research University	37	5982	7522	13504	3679
4. Tamil Nadu Veterinary and Animal Science University	3	932	399	1331	321
5. Annamalai University	1	8476	4810	13556	1371
6. Tamil Nadu Agricultural University	11	2139	1715	3854	1030
7. Bharathiar University	1	715	679	1394	92
8. Tamil University	1	203	315	518	63
9. Bharathidasan University	142	50238	67462	117700	N.A.
10. Madurai Kamarajar University	91	29678	33695	63373	3977
11. The Gandhigram Rural Institute (Deemed University)	1	1257	1035	2292	126
12. Mother Teresa Women's University	1	-	5839	5839	N.A.
13. Alagappa University	1	529	512	1041	117
14. Avinashilingam Institute for Home Science and Higher Education for Women (Deemed University)	1	-	5165	5165	190
15. Manonmaniam Sundaranar University	1	777	736	1513	92
16. Dr. Ambedkar Law University and School of Excellence in Law	8	6054	1819	7873	N.A.
17. Thanthai Periyar University	84	27870	28814	56684	2796
18. Sri. Chandrasekarendra Saraswathi Viswa Mahavidyalaya University (Deemed University)	1	260	118	378	106
19. Sri Ramachandra Medical College & Research Institute (Deemed University)	1	439	583	1022	325
20. Thiruvalluvar University	N.A.	N.A.	N.A.	N.A.	N.A.

* * Annamalai University is a Unitary & residential University & hence there is no affiliated colleges under its control

Source: Registrars of Respective Universities

16.3 NUMBER OF STUDENTS STUDYING COURSE-WISE 2005-06

Name of the University	UG Course			PG Course		
	Male	Female	Total	Male	Female	Total
1	2	3	4	5	6	7
1. Madras University	-	-	-	1157	940	2097
2. Annamalai University	4925	2431	7356	3494	2200	5694
3. Madurai Kamarajar University	25332	26228	51560	3583	5509	9092
4. Anna University	8465	2130	10595	2641	1405	4046
5. Bharathiar University	12461	14174	26815	3780	4538	8318
6. Bharathidasan University	34424	48064	82488	13943	15643	29586
7. Alagappa University	124	96	220	270	298	568
8. Mother Teresa Womens University	-	5285	5285	-	490	490
9. Avinashilingam Institute for Home Science for Higher Education for Women (Deemed University)	-	2740	2740	-	752	752
10. Tamil Nadu Agricultural University	1137	1076	2213	254	272	526
11. Dr.M.G.R. Medical University	N.A.	N.A.	N.A.	N.A.	N.A.	N.A.
12. Gandhigram Rural Institute (Deemed University)	395	424	819	387	412	799
13. Tamil Nadu Veterinary & Animal Science University	735	331	1066	103	46	149
14. Sri. Chandrasekarendra Saraswathi Viswa Mahavidyalaya University	168	31	199	71	46	117
15. Sri Ramachandra Medical College and Research Institute (Deemed University)	204	312	516	158	135	293
16. Tamil University	-	-	-	40	84	124
17. Manonmaniam Sundaranar University	-	-	-	625	423	1048
18. National Institute of Technology	N.A.	N.A.	N.A.	N.A.	N.A.	N.A.
19. Thanthai Periyar University	22813	23629	46442	4430	4696	9126
20. Dr. Ambedkar Law University	6054	1819	7873	-	-	-

Contd.

16.3 NUMBER OF STUDENTS STUDYING COURSE-WISE 2005-06 (Contd.)

Name of the University	*M. Phil*			*Ph. D.*		
	Male	*Fe-male*	*Total*	*Male*	*Fe-male*	*Total*
1	8	9	10	11	12	13
1. Madras University	135	140	275	583	357	940
2. Annamalai University	115	94	209	156	38	194
3. Madurai Kamarajar University	157	360	517	97	53	150
4. Anna University	13	16	29	1232	508	1740
5. Bharathiar University	N.A.	N.A.	N.A.	N.A.	N.A.	N.A.
6. Bharathidasan University	1166	2527	3693	106	58	164
7. Alagappa University	40	60	100	95	58	153
8. Mother Teresa Womens University	-	64	64	-	-	-
9. Avinashlingam Institute for Home Science for Higher Education for Women (Deemed University)	-	61	61	-	107	107
10. Tamil Nadu Agricultural University	-	-	-	129	109	238
11. Dr.M.G.R. Medical University	N.A.	N.A.	N.A.	N.A.	N.A.	N.A.
12. Gandhigram Rural Institute (Deemed University)	18	27	45	292	136	428
13. Tamil Nadu Veterinary & Animal Science University	-	3	3	92	16	108
14. Sri. Chandrasekarendra Saraswathi Viswa Mahavidyalaya University	-	-	-	19	7	26
15. Sri Ramachandra Medical College and Research Institute (Deemed University)	6	2	8	5	7	12
16. Tamil University	76	133	209	44	23	67
17. Manonmaniam Sundaranar University	83	264	347	69	49	118
18. National Institute of Technology	-	-	-	3	-	3
19. Thanthai Periyar University	55	95	150	151	85	236
20. Dr.Ambedkar Law University						

Contd.

16.3 NUMBER OF STUDENTS STUDYING COURSE-WISE 2005-06 (Contd.)

Name of the University	Diploma & Others			Total		
	Male	Fe-male	Total	Male	Fe-male	Total
1	14	15	16	17	18	19
1. Madras University *	109	58	167	1984	1495	3479
2. Annamalai University	56	47	103	8746	4810	13556
3. Madurai Kamarajar University	509	1545	2054	29678	33695	63373
4. Anna University	-	-	-	12351	4059	16410
5. Bharathiar University	-	-	-	-	-	-
6. Bharathidasan University	599	1170	1769	50238	67462	117700
7. Alagappa University	-	-	-	529	512	1041
8. Mother Teresa Womens University	-	-	-	-	5839	5839
9. Avinashlingam Institute for Home Science for Higher Education for Women (Deemed University)	-	1505	1505	-	5165	5165
10. Tamil Nadu Agricultural University	619	258	877	2139	1715	3854
11. Dr.M.G.R. Medical University	N.A.	N.A.	N.A.	N.A.	N.A.	N.A.
12. Gandhigram Rural Institute (Deemed University)	165	36	201	1257	1035	2292
13. Tamil Nadu Veterinary & Animal Science University	2	3	5	932	399	1331
14. Sri. Chandrasekarendra Saraswathi Viswa Mahavidyalaya University	2	34	36	260	118	378
15. Sri Ramachandra Medical College and Research Institute (Deemed University)	66	127	193	439	583	1022
16. Tamil University	43	75	118	203	315	518
17. Manonmaniam Sundaranar University	-	-	-	777	736	1513
18. National Institute of Technology	N.A.	N.A.	N.A.	N.A.	N.A.	N.A.
19. Thanthai Periyar University	421	309	730	27870	28814	56684
20. Dr. Ambedkar Law University	-	-	-	6054	1819	7873

* University Campus details alone furnished

Source: Registrar of Respective Universities

16.4 COLLEGES FOR GENERAL EDUCATION 2005-06

Type of Institution	*No. of Institutions*	*Students*			*Teachers*
		Boys	*Girls*	*Total*	
Government Colleges	60	46023	57483	103506	2829
Aided Colleges	133	137583	137790	275373	7432
Self Financing Colleges	297	67593	101676	169629	11311
TOTAL	490	251559	296949	548508	21572

Source: Director of Collegiate Education, Chennai-6

16.5 COLLEGES FOR PROFESSIONAL EDUCATION 2005-06
(Excluding Engineering Colleges)

Type of Institution	*No. of Institu-tions*	*Students*			*Teachers*
		Male	*Female*	*Total*	
1. Medical Colleges (Govt.) :					
a) M.B.B.S and P.G. Diploma , P.G. Degree and Higher specialities Courses	13	5183	3455	8638	3477
b) B.D.S. and P.G. Courses	1	260	173	433	41
c) B.Pharmacy, Diploma and P.G. Courses	3	312	208	520	60
d) B.P.T. & P.G. Courses (Physiotheraphy)	2	86	106	192	10
e) B.Sc. (Nursing), Diploma in Nursing & M.Sc (Nursing)	18	141	3580	3721	91
f) Siddha	2	254	703	957	127
g) Ayurvedha	-	-	-	-	-
h) Unani	1	69	65	134	14
i) Homoeopathy	1	69	194	263	29
j) Naturapathy and Yoga	1	19	35	54	22
2. Agricultural Colleges	11	1520	1457	2977	1030
3. Veterinary Colleges	-	-	-	-	-
4. Fisheries College	-	-	-	-	-
5. a) Govt. Law Colleges & School of Excellance in Law	N.A.	6054	1919	7973	N.A.
b) Central Law College, Salem	1	1364	359	1723	31
6. Music Colleges	5	178	190	368	N.A.
7. Colleges of Arts and Crafts (Chennai & Kumbakonam)	2	660	75	735	N.A.
a) Mamallapuram	1	23	3	26	N.A.

Source: Respective Heads of Educational Institutions

16.6 COLLEGES FOR SPECIAL EDUCATION 2005-06

Type of Institution	*No. of Institu-tions*	*Students*			*Tea-chers*
		Male	*Female*	*Total*	
Colleges for Oriental Studies	10	3071	4949	8020	159
Institutions for Social Education	2	305	302	607	23
Institute for Rural Education	1	1257	1035	2292	126
Colleges of Education	160	3090	7168	10258	877
Colleges of Physical Education	8	548	285	833	42
Total	181	8271	13739	22010	1227

Source: Director of Collegiate Education Chennai and Registrar, Gandhigram Rural Institute, '(Deemed University), Dindigul

16.7 SCHOOLS FOR GENERAL EDUCATION 2005-06

Type of Institution	*No. of Institu-tions*	*Students*			*Tea-chers*
		Boys	*Girls*	*Total*	
1	*2*	*3*	*4*	*5*	*6*
1. Primary Schools	34208	1990557	1891535	3882092	115568
2. Middle Schools	8017	1190875	1157266	2348141	62156
TOTAL	42225	3181432	3048801	6230233	177724
3. High Schools					
a) State Board	2918	605375	632746	1238121	33314
b) Anglo Indian	12	2283	7306	9589	281
c) Matriculation	2053	338221	278591	616812	38068
d) Central Board (Kendriya Vidyalayas CBSE)	63	29055	21832	50887	2505
TOTAL	5046	974934	940475	1915409	74168
4. Higher Secondary Schools					
a) State Board	2990	1839133	1735269	3574402	94518
b) Anglo Indian	29	19552	22434	41986	1081
c) Matriculation	1421	622020	504192	1126212	50740
d) Central Board (Kendriya Vidyalayas CBSE)	96	74530	57435	131965	6235
TOTAL	4536	2555235	2319330	4874565	152574
GRAND TOTAL	51807	6711601	6308606	13020207	404466

* Includes Nursery and Pre-Primary Schools

Source: Director of School Education, Chennai-6 Policy Note on School Education

16.8 SCHOOLS FOR PROFESSIONAL EDUCATION 2005-06

Type of Institution	*No. of Institu-tions*	*Students*			*Tea-chers*
		Boys	*Girls*	*Total*	
1 Music Schools	17	192	50	242	N.A.
2. Govt., Teachers Training Schools	1	45	45	90	8
3. District Institute for Education and Training	29	1200	1200	2400	475
4. Anglo Indian Teacher Training School for Women	-	-	-	-	-
5. Teachers Training Centre for Blind	1	4	9	13	1
6. Teachers Training Centre for Deaf *	1	8	20	28	2
7. Teachers Training Centre for Mentally Retarded *	1	5	8	13	2
8. Industrial Training Centre for Adult Blind	1	13	3	16	3
9. Industrial Training Centre for Adult Deaf (Two years duration)	1	16	-	16	1
10.Government I.T.I.	9	120	200	320	64
11.Teacher Training Schools Aided	39	960	2280	3240	234
12.Teacher Training Institute Self Finance	200	4375	8025	12400	1730

* Government Aided Schools

Source: 1) *Special Commissioner, Department of Arts & Culture, Chennai -28*
2) *Director of Teacher & Education, Research & Training, Chennai-6*
3) *State Commissioner for Disabled, Chennai-4*
4) *Directorate of School Education, Chennai-6*

16.9 SCHOOLS FOR SPECIAL EDUCATION 2005-06

Type of Institution	No. of Institutions	Students			Teachers
		Boys	Girls	Total	
1. Oriental High Schools	14	1825	3011	4876	104
2. Oriental Higher Secondary Schools	9	2845	1986	4831	163
3. Service Homes Tsunami	-	-	-	-	-
4. Reformatory/ Jail Schools	-	-	-	-	-
5. Government Orphanages Tsunami	-	-	-	-	-
6. Schools for Blind	11	379	227	606	98
7. Schools for Deaf	10	809	354	1163	117
8. Schools for Orthopeadically Handicapped	1	50	27	77	7
9. School for Leprosy	-	-	-	-	-
10. Schools for Mentally Retarded	1	53	20	73	6
11. Children's Home	11	936	233	1169	92
12. Observation Home	6	148	20	168	8
13. Special Home	2	66	8	74	-
14. Aftercare Organisation	3	55	11	66	1
15. Protective/ Vigilance Home	5	-	66	66	11

Source: *Director of School Education, Chennai-6 (Sl. No. 1 & 2)*
Commissioner of Social Welfare, Chennai-5 (Sl. No. 3 & 5)
Commissioner of Disabled, Chennai-4 (Sl. No. 6 to 10)
Director of Social Defence, Chennai-10 (Sl. No. 4)

16.10 INSTITUTIONS FOR OTHER PROFESSIONAL EDUCATION 2005-06

Type of Institution	No. of Institutions	Students			Teachers
		Male	Female	Total	
1	2	3	4	5	6
1. a) Government Polytechnics	22	3419	1565	4984	632
b) Government Aided Polytechnics (Men and Co-education	32	9541	1310	10851	960
c) Affiliated Institutions (Men and Co-education)	3	189	-	189	-
d) Government Polytechnics (Women)	4	-	1108	1108	136
e) Government Aided Polytechnics (Women)	2	-	277	277	70
2. Institute of Leather Technology	1	58	1	59	8
3. Institute of Printing Technology	1	68	25	93	17
4. Institute of Chemical Technology	1	93	2	95	11
5. Institute of Textile Technology	1	49	11	60	10
6. State Institute of Commerce Education	1	39	28	67	7
7. a) Private Polytechnic Co-education	155	39266	3269	42535	N.A.
b) Private Polytechnic (Women)	-	-	-	-	-
8. Technical Teachers Training Institute	-	-	-	-	-
9. Hotel Management Catering Technology and Applied Nutrition	14	575	15	590	N.A.
10. Film and Television Institute	1	177	10	187	17
11. Government Technical Training Centre, Chennai	1	70	-	70	N.A.
12. a) Industrial Schools (Private)	-	-	-	-	-
b) Industrial School (Aided by Government)	-	-	-	-	-
13. Government Industrial Training Institute	-	-	-	-	-
14. Private Industrial Training Centre	-	-	-	-	-
15. Government College of Architecture and Sculpture , Mamallapuram	-	-	-	-	-

Source: *Director of Technical Education, Chennai-25*
Principal, Technical Teacher Training Institute, Tharamani, Chennai-113
Principal, Management of Catering Technology and Applied Nutrition, Tharamani, Chennai-113
Principal, Film & Television Institute, Tharamani, Chennai-113
Principal, Govt. Technical Training Centre, Guindy, Chennai-32
Principal, Govt. Technical Training Centre, Dindigul
Director of Employment and Training, Chennai-5
Special Commissioner & Commissioner of Arts and Culture, Chennai-28
Principal Govt. College of Architecture and Sculpture, Mamallapuram

16.11 NUMBER OF TECHNICAL INSTITUTIONS IN TAMIL NADU 2005-06

(In Numbers)

Type	Polytechnics			Engineering Colleges		
	2003-04	2004-05	2005-06	2003-04	2004-05	2005-06
Government	22	22	22	10	10	10
Government aided	34	34	34	3	3	3
Affiliated Institutions	5	5	3	--	--	--
Self-financing Institutions	146	146	155	222	222	227
Deemed Universities	-	-	-	-	17	17
IIMCT (SF)	-	-	14	-	-	-
National Institutes	-	-	-	2	2	2
TOTAL	207	207	228	237	254	259

Source: Director of Technical Education, Chennai-25

16.12 POLYTECHNICS/ENGINEERING COLLEGES 2005-06

(In Numbers)

Institutions	Sanctioned Intake	Admitted	Vacancy
Polytechnics	65084	58836	6248
Engineering Colleges	82497	66261	16236
TOTAL	147581	125097	22484

Source: Director of Technical Education, Chennai-25

16.13 POLYTECHNICS BY DISTRICTS 2005-06

	District	Govt.	Govt. Aided	Self Finan-cing	Affiliated Poly-technics	Total
1.	Chennai	8+1 *	2	2	-	12+1 *
2.	Kancheepuram	-	1	15	-	16
3.	Thiruvallur	-	2	14	-	16
4.	Cuddalore	1 *	1	6	-	7+1 *
5.	Villupuram	-	-	5	-	5
6.	Vellore	1	1	8	-	10
7.	Thiruvannamalai	-	-	8	-	8
8.	Salem	-	1	7	-	8
9.	Namakkal	-	1	9	-	10
10.	Dharmapuri	-	-	4	-	4
11.	Krishnagiri	1	-	3	-	4
12.	Erode	-	2	7	-	9
13.	Coimbatore	2	6	10	-	18
14.	The Nilgiris	1	1	-	-	2
15.	Tiruchirappalli	1	2	5	-	8
16.	Karur	-	-	1	-	1
17.	Perambalur	-	-	3	-	3
18.	Thanjavur	-	2	4	-	6
19.	Pudukottai	1	-	4	-	5
20.	Nagapattinam	1	2	2	-	5
21.	Thiruvarur	-	-	-	-	-
22.	Madurai	2	1	5	-	8
23.	Theni	-	-	1	-	1
24.	Dindigul	1 *	1	4	-	5+1 *
25.	Ramanathapuram	-	1	1	-	2
26.	Virudhunagar	-	4	5	-	9
27.	Sivagangai	1	1	2	-	4
28.	Tirunelveli	-	1	8	-	9
29.	Thoothukudi	2	-	5	-	7
30.	Kanyakumari	1	1	7	-	9
	TOTAL	25	34	155	-	211+3 *

* 3 Technical Training Institutions under the control of Industries and Commerce Department.

Source: Director of Technical Education, Chennai-25

16.14 ENGINEERING COLLEGES AND POLYTECHNICS STUDENTS STRENGTH 2004-05

Engineering Colleges and Polytechnics	*No. of Students Admitted*		
	Boys	*Girls*	*Total*
I Engineering Colleges :-			
1. Govt. & Govt. Aided Engg. Colleges including NIT, Tiruchy	2447	1085	3532
2. Self-financing Engg. Colleges	32324	13610	45934
TOTAL	34771	14695	49466
II Polytechnics:-			
1. Govt. Polytechnics	11373	2601	13974
2. Govt. Aided	8621	1285	9906
3. Affiliated Institutions	229	--	229
4. Self Financing Polytechnics	30470	1900	32370
TOTAL	42657	4672	47329

Source: Director of Technical Education, Chennai-25

16.15 ENGINEERING COLLEGES BY DISTRICTS 2005-06

	District	*Government Engineering Colleges*	*Govt. Aided Engineering Colleges*	*Self Financing Engineering Colleges*	*Deemed Universities*	*Total*
1.	Chennai	3	-	3	1 $	7
2.	Kancheepuram	1	-	53	6	60
3.	Thiruvallur	-	-	30	1	31
4.	Cuddalore	-	-	3	1	4
5.	Villupuram	-	-	6	-	6
6.	Vellore	1	-	9	1	11
7.	Thiruvannamalai	-	-	6	-	6
8.	Salem	1	-	2	1	4
9.	Namakkal	-	-	10	-	10
10.	Dharmapuri	-	-	2	-	2
11.	Krishnagiri	1	-	2	-	3
12.	Erode	-	-	8	-	8
13.	Coimbatore	1	2	15	4	22
14.	The Nilgiris	-	-	1	-	1
15.	Tiruchirappalli	-	-	10	3 *	13
16.	Karur	-	-	2	-	2
17.	Perambalur	-	-	2	-	2
18.	Thanjavur	-	-	3	1	4
19.	Pudukottai	-	-	6	-	6
20.	Nagapattinam	-	-	2	-	2
21.	Thiruvarur	-	-	2	-	2
22.	Madurai	-	1	3	-	4
23.	Theni	-	-	2	-	2
24.	Dindigul	-	-	5	-	5
25.	Ramanathapuram	-	-	2	-	2
26.	Virudhunagar	-	-	7	-	7
27.	Sivagangai	1	-	6	-	7
28.	Tirunelveli	1	-	11	-	12
29.	Thoothukudi	-	-	5	-	5
30.	Kanyakumari	-	-	9	-	9
	TOTAL	10	3	227	19	259

* Includes National Institute of Technology, Trichy.

$ IIT Chennai

Source: Director of Technical Education, Chennai-25

16.16 SCHOLARSHIPS TO STUDENTS BY COMMUNITY BY DISTRICTS 2005-06

District		S.C.		S.T.	
		No. of Beneficia-ries	Amount (Rs. in Lakhs)	No. of Beneficia-ries	Amount (Rs. in Lakhs)
1		2	3	4	5
1.	Chennai	121518	1333.29	1415	16.62
2.	Kancheepuram	108204	543.38	10	0.48
3.	Thiruvallur	101010	465.30	15	0.79
4.	Cuddalore	85133	1194.76	49	0.11
5.	Villupuram	85191	371.90	348	5.19
6.	Vellore	141090	724.95	615	11.08
7.	Thiruvannamalai	54240	245.93	760	2.91
8.	Salem	54640	416.44	287	2.59
9.	Namakkal	26808	317.04	157	0.83
10.	Dharmapuri	28314	185.7	229	1.45
11.	Krishnagiri	25074	131.74	97	0.96
12.	Erode	45215	330.2	24	0.40
13.	Coimbatore	62848	483.13	1262	10.78
14.	The Nilgiris	34387	139.8	188	0.87
15.	Tiruchirappalli	62923	1128.37	4261	17.66
16.	Karur	13581	106.78	18	0.65
17.	Perambalur	28213	199.73	1159	1.28
18.	Thanjavur	49315	509.77	4	0.33
19.	Pudukottai	29672	306.26	-	0.00
20.	Nagapattinam	43662	276.7	1	0.01
21.	Thiruvarur	31284	168.39	-	0.00
22.	Madurai	36440	555.6	11	0.42
23.	Theni	17294	155.20	27	0.38
24.	Dindigul	40220	280.97	10	0.32
25.	Ramanathapuram	16433	140.89	-	0.00
26.	Virudhunagar	38586	250.44	14	0.39
27.	Sivagangai	22846	240.47	7	0.27
28.	Tirunelveli	62871	501.61	292	1.52
29.	Toothukudi	35513	297.52	16	0.65
30.	Kanyakumari	17227	126.02	411	1.44
	Directorate (J)	365192	402.66	6491	11.20
	Directorate (E)	1172	24.56	-	0.00
TOTAL		1886116	12555.50	18178	91.58

Contd.

16.16 SCHOLARSHIPS TO STUDENTS BY COMMUNITY BY DISTRICTS 2005-06 (Concld.)

District		M.B.C. / D.N.C.		B.C.		GRAND TOTAL	
		No. of Benefi-ciaries	Amount (Rs. in Lakhs)	No. of Benefi-ciaries	Amount (Rs. in Lakhs)	No. of Benefi-ciaries	Amount (Rs. in Lakhs)
1		6	7	8	9	10	11
1.	Chennai	28953	259.42	33382	234.01	62335	493.43
2.	Kancheepuram	36032	93.14	31545	83.28	67577	176.42
3.	Thiruvallur	13443	110.66	31000	109.12	44443	219.78
4.	Cuddalore	33746	194.20	20239	98.36	53985	292.56
5.	Villupuram	41405	77.53	42808	66.78	84213	144.31
6.	Vellore	58010	132.00	58193	153.05	116203	285.05
7.	Thiruvannamalai	37763	68.89	40527	59.98	78290	128.87
8.	Salem	50720	121.76	22694	146.83	73414	268.59
9.	Namakkal	29716	137.72	76123	290.03	105839	427.75
10.	Dharmapuri	22021	48.82	8340	28.19	30361	77.01
11.	Krishnagiri	115989	40.08	11772	39.79	127761	79.87
12.	Erode	13691	99.83	119608	247.59	133299	347.42
13.	Coimbatore	13250	169.53	86098	330.62	99348	500.15
14.	The Nilgiris	1363	10.01	15817	37.33	17180	47.34
15.	Tiruchirapalli	37762	198.03	102694	272.14	140456	470.17
16.	Karur	7345	19.95	25042	46.83	32387	66.78
17.	Perambalur	108426	62.72	10465	40.92	118891	103.64
18.	Thanjavur	27265	113.11	172169	244.48	199434	357.59
19.	Pudukottai	28108	89.79	33000	99.66	61108	189.45
20.	Nagapattinam	14324	54.39	22156	52.51	36480	106.9
21.	Thiruvarur	8800	26.13	10827	62.43	19627	88.56
22.	Madurai	102758	133.91	18721	308.99	121479	442.9
23.	Theni	16372	35.76	14773	66.92	31145	102.68
24.	Dindigul	20065	58.06	39841	117.93	59906	175.99
25.	Ramanathapuram	14534	24.50	15011	39.18	29545	63.68
26.	Virudhunagar	20053	91.52	92611	202.82	112664	294.34
27.	Sivagangai	16032	48.62	26042	128.13	42074	176.75
28.	Tirunelveli	31512	72.9	19092	137.85	50604	210.75
29.	Thoothukudi	9049	50.39	15240	108.36	24289	158.75
30.	Kanyakumari	8866	40.54	38908	233.84	47774	274.38
	DIRECTORATE		542.33	0	1356.25	0	1898.58
	TOTAL	967373	3226.24	1254738	5444.20	2222111	8670.44

Source: Director of Adi Dravidar and Tribal Welfare, Chennai-5
Director of Backward Classes & Minorities Welfare, Chennai-5

16.17 HOSTELS AND INMATES BY COMMUNITIES BY DISTRICTS 2005-06

District	Hostels					
	Denotified Community			Most Backward Class		
	Boys	Girls	Total	Boys	Girls	Total
1	2	3	4	5	6	7
1. Chennai	-	-	0	2	1	3
2. Kancheepuram	0	1	1	12	4	16
3. Thiruvallur	-	-	0	10	6	16
4. Cuddalore	-	-	0	19	6	25
5. Villupuram	-	-	0	30	6	36
6. Vellore	-	-	0	12	7	19
7. Thiruvannamalai	0	1	1	19	8	27
8. Salem	-	-	0	20	3	23
9. Namakkal	-	-	0	5	1	6
10. Dharmapuri	-	-	0	17	7	24
11. Krishnagiri	-	-	0	7	3	10
12. Erode	0	1	1	5	4	9
13. Coimbatore	2	1	3	6	2	8
14. The Nilgiris	-	-	0	0	1	1
15. Tiruchirapalli	2	2	4	2	4	6
16. Karur	-	-	0	3	1	4
17. Perambalur	-	-	0	24	8	32
18. Thanjavur	4	4	8	6	2	8
19. Pudukottai	12	10	22	2	1	3
20. Nagapattinam	-	-	0	6	5	11
21. Thiruvarur	1	0	1	0	2	2
22. Madurai	5	0	5	1	1	2
23. Theni	3	1	4	2	3	5
24. Dindigul	-	-	0	2	4	6
25. Ramanathapuram	13	9	22	0	1	1
26. Virudhunagar	2	1	3	7	3	10
27. Sivagangai	-	-	0	10	2	12
28. Tirunelveli	11	2	13	4	1	5
29. Thoothukudi	2	1	3	3	3	6
30. Kaniyakumari	-	-	0	0	1	1
31. Madurai (Kallar Reclamation)	37	15	52	0	0	0
TOTAL	94	49	143	236	101	337

Contd.

16.17 HOSTELS AND INMATES BY COMMUNITIES BY DISTRICTS 2005-06 (Contd.)

District	Hostels					
	Backward Class			Grand Total		
	Boys	Girls	Total	Boys	Girls	Total
1	8	9	10	11	12	13
1. Chennai	5	3	8	7	4	11
2. Kancheepuram	3	2	5	15	7	22
3. Thiruvallur	11	2	13	21	8	29
4. Cuddalore	19	11	30	38	17	55
5. Villupuram	7	6	13	37	12	49
6. Vellore	10	6	16	22	13	35
7. Thiruvannamalai	6	6	12	25	15	40
8. Salem	8	1	9	28	4	32
9. Namakkal	12	3	15	17	4	21
10. Dharmapuri	8	10	18	25	17	42
11. Krishnagiri	11	10	21	18	13	31
12. Erode	20	10	30	25	15	40
13. Coimbatore	20	6	26	28	9	37
14. The Nilgiris	13	3	16	13	4	17
15. Tiruchirapalli	21	11	32	25	17	42
16. Karur	7	4	11	10	5	15
17. Perambalur	11	8	19	35	16	51
18. Thanjavur	21	8	29	31	14	45
19. Pudukottai	29	11	40	43	22	65
20. Nagapattinam	10	9	19	16	14	30
21. Thiruvarur	11	7	18	12	9	21
22. Madurai	16	6	22	22	7	29
23. Theni	11	4	15	16	8	24
24. Dindigul	16	7	23	18	11	29
25. Ramanathapuram	18	6	24	31	16	47
26. Virudhunagar	14	10	24	23	14	37
27. Sivagangai	12	12	24	22	14	36
28. Tirunelveli	19	10	29	34	13	47
29. Thoothukudi	13	10	23	18	14	32
30. Kaniyakumari	3	14	17	3	15	18
31. Madurai (Kallar Reclamation)	0	0	0	37	15	52
TOTAL	385	216	601	715	366	1081

Contd.

16.17 HOSTELS AND INMATES BY COMMUNITIES BY DISTRICTS 2005-06 (Contd.)

District	Inmates					
	Denotified Community			Most Backward Class		
	Boys	Girls	Total	Boys	Girls	Total
1	14	15	16	17	18	19
1. Chennai	0	0	0	145	0	145
2. Kancheepuram	0	69	69	565	193	758
3. Thiruvallur	0	0	0	530	302	832
4. Cuddalore	0	0	0	1171	351	1522
5. Villupuram	0	0	0	1615	315	1930
6. Vellore	0	0	0	672	380	1052
7. Thiruvannamalai	0	50	50	861	409	1270
8. Salem	0	0	0	1112	178	1290
9. Namakkal	0	0	0	260	50	310
10. Dharmapuri	0	0	0	916	397	1313
11. Krishnagiri	0	0	0	386	161	547
12. Erode	0	51	51	270	220	490
13. Coimbatore	100	58	158	340	120	460
14. The Nilgiris	0	0	0	0	41	41
15. Tiruchirapalli	129	139	268	210	169	379
16. Karur	0	0	0	152	50	202
17. Perambalur	0	0	0	1154	405	1559
18. Thanjavur	188	225	413	293	99	392
19. Pudukottai	679	492	1171	100	50	150
20. Nagapattinam	0	0	0	301	270	571
21. Thiruvarur	59	0	59	0	112	112
22. Madurai	285	0	285	55	60	115
23. Theni	150	53	203	100	154	254
24. Dindigul	0	0	0	101	196	297
25. Ramanathapuram	1105	594	1699	0	76	76
26. Virudhunagar	185	53	238	405	211	616
27. Sivagangai	0	0	0	479	122	601
28. Tirunelveli	709	126	835	176	50	226
29. Thoothukudi	112	55	167	194	142	336
30. Kanyakumari	0	0	0	0	50	50
31. Madurai (Kallar Reclamation)	3723	1770	5493	0	0	0
TOTAL	7424	3735	11159	12563	5333	17896

Contd.

16.17 HOSTELS AND INMATES BY COMMUNITIES BY DISTRICTS 2005-06 (Concld.)

District	Inmates					
	Backward Class			Grand Total		
	Boys	Girls	Total	Boys	Girls	Total
1	20	21	22	23	24	25
1. Chennai	410	110	520	555	110	675
2. Kancheepuram	203	100	303	768	362	1130
3. Thiruvallur	610	100	710	1140	402	1542
4. Cuddalore	1041	586	1627	2212	937	3149
5. Villupuram	425	355	780	2040	670	2079
6. Vellore	646	330	976	1318	710	2426
7. Thiruvannamalai	321	329	650	1182	788	2350
8. Salem	540	69	609	1652	247	1415
9. Namakkal	660	155	815	920	205	1392
10. Dharmapuri	400	500	900	1316	897	1055
11. Krishnagiri	671	553	1224	1057	714	1224
12. Erode	1206	506	1712	1476	777	2237
13. Coimbatore	1130	321	451	570	499	502
14. The Nilgiris	569	162	731	569	203	2191
15. Tiruchirapalli	1385	555	1940	1724	863	3016
16. Karur	365	200	565	517	250	940
17. Perambalur	626	396	1022	1780	801	1128
18. Thanjavur	887	389	1276	1368	713	1524
19. Pudukottai	1689	559	2248	2468	1101	3903
20. Nagapattinam	382	479	861	683	749	1612
21. Thiruvarur	663	401	1064	722	513	1596
22. Madurai	1002	316	1318	1342	376	2308
23. Theni	735	223	958	985	430	1278
24. Dindigul	901	401	1302	1002	597	1512
25. Ramanathapuram	1001	323	1324	2106	993	2514
26. Virudhunagar	634	536	1170	1224	800	1430
27. Sivagangai	652	656	1308	1131	778	2289
28. Tirunelveli	879	563	1442	1764	739	1850
29. Thoothukudi	769	549	1318	1075	746	1903
30. Kanyakumari	90	720	810	90	770	1350
31. Madurai (Kallar Reclamation)	0	0	0	3723	1770	41
TOTAL	21492	11442	31934	40479	20510	52970

Source: Director of Backward Classes and Minorities Welfare, Chennai-5

17. EMPLOYMENT

17.1 WORKING OF EMPLOYMENT EXCHANGES 2005-06

(in Numbers)

Type of Employment Exchanges	No. of Offices	Registration during the year	Placements during the year	Number on the Live Register at the end of the year 31.3.2006	Number of vacancies notified during the year 2005-06
District Employment Office *	31	572879	13026	3380981	21021
Sub-Employment Office, Hosur **	1	2355	12	0 *	0 *
Professional and Executive Employment Office, Chennai	1	50903	2644	306467	1621
Special Employment Office for Physically Handicapped, Chennai	1	1138	241	12844	20
District Employment Office (Technical Personnel) Chennai and Coimbatore	2	9644	278	67083	1850
TOTAL	36	636919	16201	3767375	24512

* including District Employment Office, (Unskilled) Adyar, Chennai-20, Position as on 31.3.2006

** Hosur Sub Employment Office was disbanded w.e.f. 1.10.2005

17.2 EMPLOYMENT IN PUBLIC SECTOR IN TAMIL NADU 2005-06

(As on 31.3.2006)

(in Numbers)

Sector	Male	Female	Total
Central Government	196019	34894	230913
State Government	355176	226796	581972
Central Quasi Government	149532	29259	178791
State Quasi Government	305088	29675	334763
Local Bodies	72111	102145	174256
TOTAL	1077926	422769	1500695

Source: Commissioner of Employment and Training, Chennai-5

17.3 EMPLOYMENT BY INDUSTRIAL DIVISIONS IN TAMIL NADU 2005-06
(As on 31.03.2006)

Category	Industrial Division	Public Sector (in Numbers)			Private Sector (in Numbers)		
		Male	Female	Total	Male	Female	Total
a.	Agriculture, Hunting and Forestry	24419	5042	29461	22453	26575	49028
b.	Fishing	923	103	1026	0	0	0
c.	Mining and Quarrying	20766	2136	22902	3168	506	3674
d.	Manufacturing	80074	6821	86895	251672	143787	395459
e.	Electricity, Gas and Water Supply	55117	6092	61209	836	113	949
f.	Construction	39817	6199	46016	3116	346	3462
g.	Wholesale and Retail trade; etc.	31459	4233	35692	27126	4900	32026
h.	Hotels and Restaurants	792	78	870	14435	1757	16192
i.	Transport, Storage and Communications	265399	29140	294539	6523	602	7125
j.	Financial Intermediation	97345	20320	117665	9893	2523	12416
k.	Real Estate, Renting and Business Activities	17668	4522	22190	7378	1909	9287
l.	Public Administration and Defence, Compulsory Social etc.	256803	70642	327445	102	40	142
m.	Education	113440	96233	209673	75520	95084	170604
n.	Health and Social Work	63144	168176	231320	10029	14075	24104
o.	Other Community, Social and Personal service activities	10760	3032	13792	4415	774	5189
p.	Private Households with Employed Persons	0	0	0	0	0	0
	TOTAL	1077926	422769	1500695	436666	292991	729657

Source: Commissioner of Employment and Training, Chennai-5

17.4 PLACEMENTS PROVIDED BY TAMIL NADU PUBLIC SERVICE COMMISSION, TEACHERS RECRUITMENT BOARD, RAILWAY RECRUITMENT BOARD, STAFF SELECTION COMMISSION, ETC.,

A. TAMIL NADU PUBLIC SERVICE COMMISSION 2005-06

Name of the Post and Department Service	*Number of Candidates Selected*					
	SC	*ST*	*MBC/ DNC*	*BC*	*Others*	*Total*
I STATE SERVICE						
1. Assistant Public Prosecutor, Grade-II in the Tamil Nadu General Service	5	2	4	11	0	22
2. Director of Physical Education in Government Law Colleges in the Tamil Nadu Legal Educational Service	1	0	0	1	0	2
TOTAL	6	2	4	12	0	24

Source: Tamil Nadu Public Service Commission, Chennai-2

Contd.

B. TEACHERS RECRUITMENT BOARD 2005-06

Category	*Number of Candidates Selected*					
	SC	*ST*	*MBC/ DNC*	*BC*	*OC*	*Total*
1	*2*	*3*	*4*	*5*	*6*	*7*
1. Junior B.T. Assistant	1125	27	1381	3592	303	6428
2. Junior P.G. Assistant	108	3	125	262	22	520
3. Lecturer	43	0	49	96	4	192
TOTAL	1276	30	1555	3950	329	7140

Note: Also a special exam was conducted for the Noon Meal Organisers for the year 2005-06 by this Board and 344 Noon Meals Organisers were selected as Junior B.T. Assistants.

Source: Teachers Recruitment Board, Chennai-6

Contd.

17.4 PLACEMENTS PROVIDED BY TAMIL NADU PUBLIC SERVICE COMMISSION, TEACHERS RECRUITMENT BOARD, RAILWAY RECRUITMENT BOARD, STAFF SELECTION COMMISSION, ETC., (Contd.)

C. RAILWAY RECRUITMENT BOARD, CHENNAI 2005-06

Category	Number of Candidates Selected				
	SC	ST	OBC	UR	TOTAL
1. Assistant Station Master	26	24	10	32	92
2. Assistant Loco Pilot	41	43	68	117	269
3. Clerk Grade I	5	2	0	0	7
4. Clerk Grade II	3	6	0	0	9
5. Technician Grade III (Carpenter)	11	6	5	11	33
6. Technician Grade III (Welder)	6	12	11	20	49
7. Teacher Grade IV (EM)	3	0	0	0	3
8. Technician Grade III/ Fitter/ MW	1	3	0	0	4
9. Fitter Grade III (C & W)	0	31	0	0	31
10. Fitter Grade III (Mech.)	13	15	0	0	28
11. Technician Grade III (Mech.)	19	11	0	0	30
12. Technician Grade III (Diesel)	4	5	0	0	9
13. Technician Grade III (C & W)	1	0	0	0	1
14. Technician Grade III (Fitter)	7	37	14	25	83
15. Technician Grade III (Elec.)	0	6	0	0	6
16. Electrical Fitter	4	4	0	0	8
17. Electrical Loco Fitter	1	2	0	0	3
18. AC Loco Mechanic	3	1	0	0	4
19. Skilled Technician Grade III (Elec.)	0	2	0	0	2
20. Skilled Artizan (Electrical)	0	1	0	0	1
21. Technician Grade III (Electrical)	3	43	5	25	76
22. Assistant Cook	0	1	0	3	4
23. Chemical & Metallurgical Assistant Gr.II (Trainee)	0	1	0	0	1
24. Junior Engineer Grade II (Mechanical)	1	1	0	0	2
25. Senior Publicity Inspector	0	0	0	1	1
26. Section Engineer (P.Way)	2	2	0	4	8
27. Chief Metallurgical Assistant	2	0	0	0	2
28. Junior Engineer Grade II (C & W)	1	1	0	0	2
29. Junior Engineer Grade II (Diesel Mechanical)	2	1	0	0	3
30. Lab Assistant Grade II	1	1	1	5	8
31. Junior Stenographer	1	0	1	2	4
32. Train Clerk	2	1	0	0	3
33. Ticket Collector	0	26	0	0	26

Contd.

17.4 PLACEMENTS PROVIDED BY TAMIL NADU PUBLIC SERVICE COMMISSION, TEACHERS RECRUITMENT BOARD, RAILWAY RECRUITMENT BOARD, STAFF SELECTION COMMISSION, ETC., (Contd.)

C. RAILWAY RECRUITMENT BOARD, CHENNAI 2005-06 (Contd.)

Category	Number of Candidates Selected				
	SC	ST	OBC	UR	TOTAL
34. Section Engineer/ Diesel Electrical	0	0	1	2	3
35. Traffic Apprentice	5	3	4	6	18
36. Goods Guard	4	9	2	18	33
37. Junior Engineer Grade II (Diesel Electrical)	5	2	2	3	12
38. Track Supervisor / P.Way	2	4	5	5	16
39. Section Engineer/ Electrical/ TRD	0	4	1	0	5
40. Junior Engineer/ II/ Electrical/ TRD Wing	5	2	10	17	34
41. Section Engineer/ TRS Unit	2	1	2	5	10
42. Junior Engineer/ II/ Electrical/ TRS Unit	3	5	6	0	14
43. Section Engineer/ Electrical/ GS	2	1	2	1	6
44. Junior Engineer/ Gr.II/ Electrical/ GS	5	2	5	10	22
45. Junior Engineer/ Gr.II/ Mechanical/ C & W	2	0	8	3	13
46. Section Engineer/ Diesel Mechanical	1	1	1	2	5
47. Junior Engineer/ Gr.II/ Diesel Mechanical	4	1	4	6	15
48. Section Engineer/ Mechanical/ WS	3	3	8	9	23
49. Junior Engineer/ Mechanical/ WS	4	2	14	5	25
50. Chief Metallurgical Assistant/ Gr.I	3	1	4	7	15
51. Junior Engineer Gr.II/ Drawing (S&T)	4	2	5	16	27
52. Section Engineer/ Track Machine	0	0	1	2	3
53. Section Engineer/ PCO	0	0	2	4	6
54. Junior Engineer/ S&T Shop	1	0	1	3	5
55. Junior Engineer/ Signal	7	4	3	5	19
56. Junior Engineer/ Telecom	1	0	0	0	1
57. Section Engineer/ Mechanical	1	1	0	0	2
58. Junior Engineer/ Mechanical	5	2	0	0	7
59. Junior Engineer/ AC	1	0	0	0	1
60. Junior Engineer/ RS	0	1	0	0	1
61. Junior Engineer/ Electrical	1	1	0	0	2
62. Section Engineer/ Works	0	0	1	0	1
63. Depot Material Superintendent/ Gr.I	0	0	0	1	1
64. Technician Gr.III (Elect. TRD)	0	9	0	0	9
65. Technician Gr.III (Elect. GS)	2	33	0	2	37
66. Technician Gr.III/ C & W	0	46	0	6	52
67. Technician Gr.III Dsl/ Mech.	8	29	7	11	55

Contd.

17.4 PLACEMENTS PROVIDED BY TAMIL NADU PUBLIC SERVICE COMMISSION, TEACHERS RECRUITMENT BOARD, RAILWAY RECRUITMENT BOARD, STAFF SELECTION COMMISSION, ETC., (Contd.)

C. RAILWAY RECRUITMENT BOARD, CHENNAI 2005-06 (Contd.)

Category	Number of Candidates Selected				
	SC	ST	OBC	UR	TOTAL
68. Technical Gr.III Dsl/ Elect.	8	13	6	9	36
69. Technical Gr.III Mech/ WS	18	96	71	79	264
70. Fitter (S&T)	5	4	6	22	37
71. Machinist/ Turner (S&T)	4	2	3	18	27
72. Welder/ S&T	0	0	0	1	1
73. Instrument Mech./ S&T	0	0	1	5	6
74. Painter/ S&T	0	0	2	2	4
75. Blacksmith/ S&T	1	0	0	2	3
76. Driver/ S&T	0	0	0	2	2
77. Electroplater/ S&T	0	0	0	1	1
78. Dyemaker/ S&T	0	1	0	1	2
79. Tool Grinder/ S&T	0	0	0	1	1
80. Mill Wright Fitter/ S&T	1	0	0	1	2
81. Technician Gr.III/ Track Machine	1	1	3	3	8
82. Skilled Artizan/ Elec.	8	17	0	0	25
83. Technician Gr.III/ AC	0	5	0	0	5
84. Sr. Clerk	6	29	0	0	35
85. Clerk	22	13	0	0	35
TOTAL	318	639	306	541	1804
GROUP D					
1. Trackman/ Helper Gr.II (Signal/ Mech./ Elec./ C&W)/ Khalasi/ Safaiwala/ Sweeper-cum-Porter	0	2544	0	0	2544

Source: Railway Recruitment Board, Chennai – 34

Contd.

D. TAMIL NADU UNIFORMED SERVICES RECRUITMENT BOARD 2005-06

Category	Number of Candidates selected					
	SC	ST	M.B.C	B.C	O.C.	Total
1. Gr.II Women Police Constables	108	6	120	180	185	599
2. Gr.II Men Police Constables	252	14	280	419	433	1398
3. Firemen	123	7	136	203	209	678

Source: Tamil Nadu Uniformed Service Recruitment Board, Chennai-2

Contd.

17.4 PLACEMENTS PROVIDED BY TAMIL NADU PUBLIC SERVICE COMMISSION, TEACHERS RECRUITMENT BOARD, RAILWAY RECRUITMENT BOARD, STAFF SELECTION COMMISSION, ETC., (Contd.)

E. STAFF SELECTION COMMISSION (Southern Region) 2005-06

	Category	*Number of Candidates Selected*						
		SC	*ST*	*EX-S*	*OBC*	*PH*	*GEN*	** Total*
1.	Lower Division Clerk	-	-	-	-	-	-	-
2.	Upper Division Clerk/Accountant/ Auditor	1	-	5	9	1	5	15
3.	Junior Hindi Translator	-	-	1	-	-	1	1
4.	Inspector of Central Excise, etc.	21	6	3	11	-	8	46
5.	Inspector (Preventive Officer)	11	1	-	2	-	1	15
6.	Inspector (Examiner)	2	-	1	1	-	1	4
7.	Inspector of Posts	1	-	-	4	-	7	12
8.	Section Officer (Audit)	1	-	-	7	-	6	14
9.	Tax Assistant	2	2	4	7	-	3	14
10.	Investigator	1	-	-	10	-	7	18
	TOTAL	40	9	14	51	1	39	139

* *Includes Ex-s and PH vacancies*

Source: Staff Selection Commission, Chennai-6

Contd.

F. OVERSEAS EMPLOYMENT 2005-06

	Type of Employment Exchange	*No. of persons on the Live Register at the beginning of the year 1-4-2005*	*No. of persons registered during the year 2005-06*	*Placements made during the year 2005-06*	*No. of persons remaining on the Live Register at the end of the year (as on 31-3-2006)*
1.	Overseas Manpower Corporation Ltd., (A Govt.of Tamil Nadu undertaking) No.41, Mc Nichols Road, Chetpet, Chennai-31.	12684	3688	99	12585

Source: Managing Director, Overseas Manpower Corporation Limited, Chennai-31

17.5 OVERSEAS MANPOWER CORPORATION LIMITED
MANPOWER DEPLOYED STRUCTURE (COUNTRY-WISE & YEAR-WISE)

Year	Libya	Kenya	U.A.E.	U.S.A.	Iraq	Kuwait	Saudi Arabia	Singapore	Botswana	S. Yemen
1	2	3	4	5	6	7	8	9	10	11
1979-80	-	-	36	-	-	-	-	-	-	-
1980-81	-	-	-	-	70	-	-	-	-	-
1981-82	31	-	-	-	286	-	-	-	-	-
1982-83	-	-	-	-	133	-	-	-	-	80
1983-84	-	-	-	-	150	-	-	-	-	172
1984-85	72	-	-	-	90	-	243	-	-	-
1985-86	431	-	221	-	8	-	700	-	-	110
1986-87	-	-	6	-	-	-	75	-	-	22
1987-88	4	-	32	-	1	45	124	-	-	-
1988-89	41	-	1	-	30	67	120	2	-	-
1989-90	21	-	15	1	1	16	57	4	-	-
1990-91	4	-	2	11	-	25	143	-	1	1
1991-92	1	-	2	8	-	82	107	-	-	-
1992-93	-	-	1	1	-	57	149	5	-	-
1993-94	-	-	9	-	-	44	43	14	-	-
1994-95	-	14	3	-	-	11	68	4	-	-
1995-96	-	1	5	-	-	24	84	1	-	-
1996-97	-	-	-	-	-	159	33	-	-	-
1997-98	-	-	4	-	-	198	30	-	-	-
1998-99	-	-	14	-	-	175	43	6	-	-
1999-00	-	-	2	-	-	48	47	-	-	-
2000-01	-	-	33	1	-	4	57	1	-	-
2001-02	-	-	22	-	-	2	74	-	-	-
2002-03	-	-	8	-	-	1	58	-	-	-
2003-04	-	-	16	-	3	-	26	-	-	-
2004-05	-	-	-	-	-	-	61	-	-	-
2005-06	-	-	-	-	-	1	28	-	-	-

Contd.

17.5 OVERSEAS MANPOWER CORPORATION LIMITED
MANPOWER DEPLOYED STRUCTURE (COUNTRY-WISE & YEAR-WISE) (Contd.)

Year	*Sri Lanka*	*Guinea*	*Bahrain*	*Malaysia*	*Jordon*	*Maldives*	*Oman*	*Qatar*	*Liberia*	*Rwanda*
1	*12*	*13*	*14*	*15*	*16*	*17*	*18*	*19*	*20*	*21*
1979-80	-	-	-	-	-	-	-	-	-	-
1980-81	-	-	-	-	-	-	-	-	-	-
1981-82	-	-	-	-	-	-	-	-	-	-
1982-83	-	-	-	-	-	-	-	-	-	-
1983-84	-	-	-	-	-	-	32	-	-	-
1984-85	-	-	-	-	-	-	27	-	-	-
1985-86	-	-	-	-	35	-	-	-	-	-
1986-87	-	-	-	-	-	-	1	-	-	-
1987-88	-	-	-	-	-	-	4	2	-	-
1988-89	46	-	-	-	-	-	2	-	-	-
1989-90	-	-	-	-	-	-	1	-	-	-
1990-91	-	-	-	-	-	-	1	-	-	-
1991-92	-	-	1	4	-	1	1	1	-	-
1992-93	-	-	-	4	-	-	4	1	-	-
1993-94	-	-	-	3	1	-	3	-	-	-
1994-95	-	-	-	2	-	-	1	-	-	-
1995-96	-	-	-	5	1	-	1	-	-	-
1996-97	-	-	3	9	-	5	-	-	-	-
1997-98	-	-	-	1	-	-	-	-	-	-
1998-99	-	12	5	-	-	-	2	1	-	-
1999-00		9	5	-	-	1	3	-	2	-
2000-01	-	-	1	7	-	-	9	-	-	-
2001-02	-	-	-	14	-	-	3	-	-	-
2002-03	-	-	-	4	-	-	-	-	-	-
2003-04	-	-	-	2	-	-	2	-	-	3
2004-05	-	-	-	1	-	5	-	-	5	-
2005-06	-	-	-	55	-	-	-	-	-	-

Contd.

17.5 OVERSEAS MANPOWER CORPORATION LIMITED
MANPOWER DEPLOYED STRUCTURE (COUNTRY-WISE & YEAR-WISE) (Concld.)

Year	West Africa	West Indies	Italy	Congo	Africa	Sudan	Bangala-desh	Brundei	Total
1	22	23	24	25	26	27	28	29	30
1979-80	-	-	-	-	-	-	-	-	36
1980-81	-	-	-	-	-	-	-	-	70
1981-82	-	-	-	-	-	-	-	-	317
1982-83	-	-	-	-	-	-	-	-	213
1983-84	-	-	-	-	-	-	-	-	354
1984-85	-	-	-	-	-	-	-	-	432
1985-86	-	-	-	-	-	-	-	-	1505
1986-87	-	-	-	-	-	-	-	-	104
1987-88	-	-	-	-	-	-	-	-	212
1988-89	-	-	-	-	-	-	-	-	309
1989-90	-	-	-	-	-	-	-	-	116
1990-91	-	-	-	-	-	-	-	-	188
1991-92	-	-	-	-	-	-	-	-	208
1992-93	-	-	-	-	-	-	-	-	222
1993-94	-	-	-	-	-	-	-	-	117
1994-95	-	-	-	-	-	-	-	-	103
1995-96	-	-	-	-	-	-	-	-	122
1996-97	-	-	-	-	-	-	-	-	209
1997-98	-	-	-	-	-	-	-	-	233
1998-99	-	-	-	-	-	-	-	-	258
1999-00	-	-	-	-	-	-	-	-	117
2000-01	-	-	-	-	-	-	-	-	113
2001-02	-	-	-	-	-	-	-	-	115
2002-03	-	-	-	-	-	-	-	-	71
2003-04	-	-	-	-	-	-	-	-	49
2004-05	7	13	8	2	2	2	-	-	108
2005-06	-	-	-	-	-	-	14	1	99

Source: Managing Director, Overseas Manpower Corporation Ltd., Chennai – 31

17.6 SECTOR-WISE STATE GOVERNMENT EMPLOYEES BY SEX – 2004-05

(In Numbers)

Sector	Total No. of Employees		
	Male	Female	Total
1. State Government	365874	218412	584286
2. State Public Undertakings	307444	31271	338715
3. Local Bodies	74711	102455	177166
TOTAL	**748029**	**352138**	**1100167**

Source: Department of Economics and Statistics, Chennai

17.7 TIME SERIES DATA - REGISTRATIONS AND PLACEMENTS IN TAMIL NADU

Year	No. of persons registered during the year (in `000')	Placements during the year (`000)	No. on the Live Register at the end of the year (`000)
1992-93	607.0	32.0	3729.0
1993-94	578.0	23.0	3838.0
1994-95	494.0	15.0	3650.0
1995-96	503.0	17.0	3479.0
1996-97	611.0	25.0	5860.0
1997-98	743.0	35.0	3924.0
1998-99	771.0	25.0	4149.0
1999-00	645.0	24.0	5991.0
2000-01	622.5	18.2	4663.0
2001-02	568.6	15.6	4908.9
2002-03	412.1	8.6	5230.9
2003-04	439.7	31.6	4985.3
2004-05	483.3	17.7	3835.4
2005-06	636.919	16.201	3767.375

Source: Director of Employment and Training, Chennai.

REGISTRATIONS AND PLACEMENTS IN TAMIL NADU

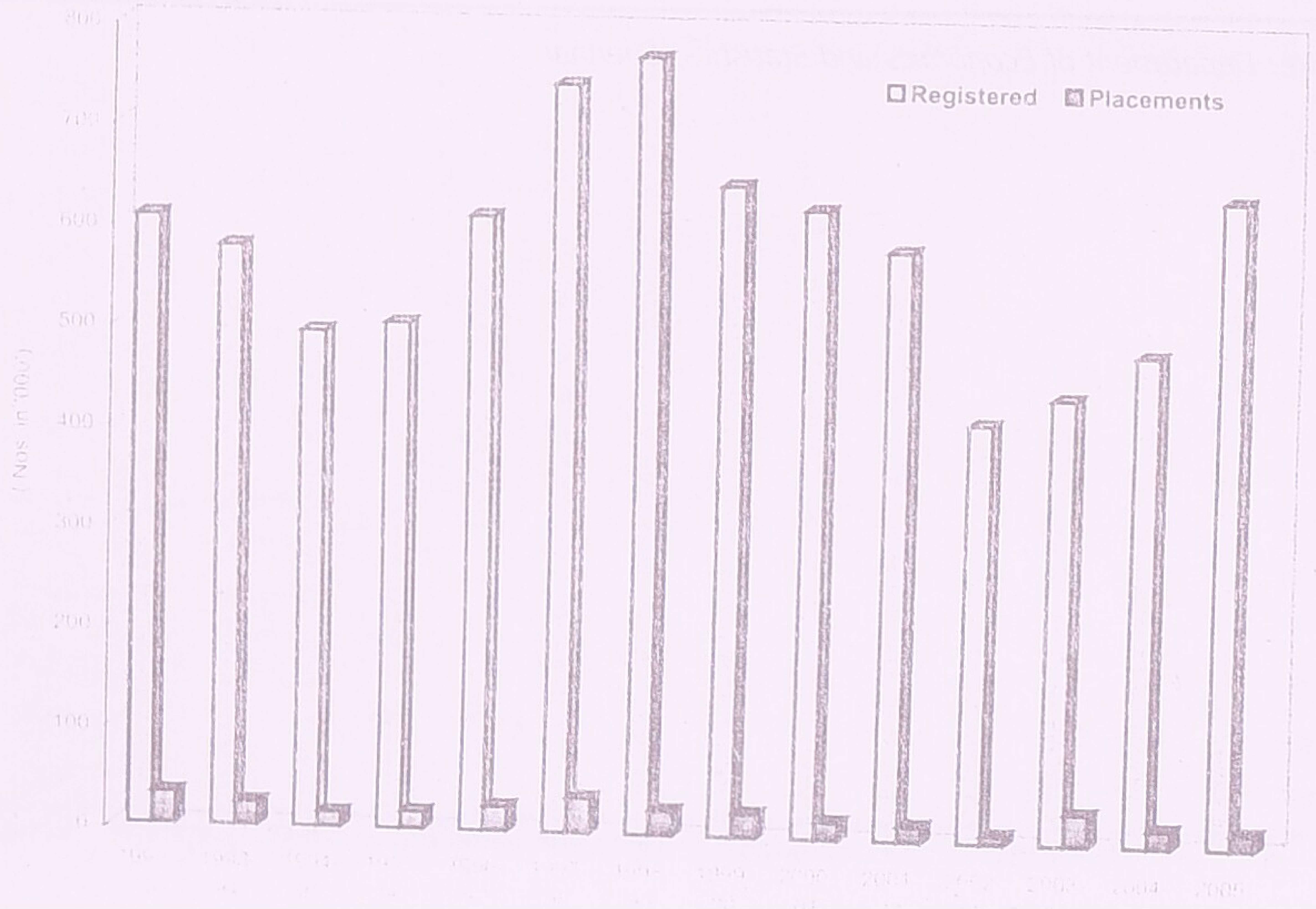

18. HOUSING AND BUILDING ACTIVITY

18.1 DWELLING UNITS CREATED IN NEW CONSTRUCTIONS UNDER PUBLIC/PRIVATE SECTOR BY ROOM UNITS 2004-05

Room Unit Size	Public Sector	Private Sector
One room unit	47341	6049
Two room units	331	15402
Three Room units	13	14950
Four or more room units	459	22276
TOTAL	48144	58677

18.2 BUILDING PERMITS SANCTIONED BY LOCAL BODIES

Authority	Number Sanctioned
	2004-05
Chennai Corporation	5383
Salem (Corporation and Municipalities)	1144
Coimbatore (Corporation and Municipalities)	2295
Trichy (Corporation and Municipalities)	1626
Madurai (Corporation and Municipalities)	1912
Tirunelveli (Corporation and Municipalities)	1766
Town Panchayats	39100
TOTAL	53226

18.3 AMOUNT INVESTED IN HOUSING AND BUILDING ACTIVITY UNDER PUBLIC SECTOR

Type	2004-05	
	Amount (Rs. in Crores)	Percentage
Residential Building	313.68	36.32
Non-Residential Building	556.46	63.68
TOTAL	870.14	100.00

Source: Department of Economics and Statistics, Chennai-600 006

342-19—8a

18.4 CONSTRUCTION ACTIVITY OF TAMIL NADU POLICE HOUSING CORPORATION 2005-06

Name of the Scheme	*Number*
Police	207
TOTAL	207

Source: 1) Tamil Nadu Police Housing Corporation Limited, Chennai-14

18.5 CONSTRUCTION ACTIVITY OF TAMIL NADU SLUM CLEARANCE BOARD 2005-06

Item	*Number / Rs.*
Number of Tenements sanctioned for construction	9094
Number of Tenements constructed	7094
Amount sanctioned (Rs.in Crores)	76.80
Amount spent (Rs.in Crores)	57.50
Number of Tenements occupied	1200
Rent received (Rs.in Lakhs)	3282.34

Source: Tamil Nadu Slum Clearance Board, Chennai - 600 005

18.6 INDEX NUMBERS OF BUILDING CONSTRUCTION COST FOR URBAN CENTRES 2004-05

(1980-81 = 100)

Urban centres	INDEX			
	Building Materials	Labour Cost	Other Charges	Combined Index
1. Chennai	669.18	1140.53	766.88	791
2. Kancheepuram	678.47	1088.22	697.41	760
3. Cuddalore	642.93	959.48	694.55	716
4. Vellore	660.00	1076.57	747.47	748
5. Dharmapuri	678.54	1128.22	698.31	750
6. Salem	716.14	1044.52	727.80	778
7. Coimbatore	633.14	771.11	664.00	670
8. Erode	650.38	959.52	674.38	714
9. Thanjavur	621.35	1206.34	670.67	748
10. Pudukottai	624.39	1024.60	683.25	706
11. Tiruchirappalli	667.55	1085.48	667.78	751
12. Madurai	738.64	852.95	675.84	754
13. Virudhunagar	721.31	1072.04	648.12	780
14. Palayamkottai	699.11	1026.03	688.46	762
15. Nagercoil	808.74	1183.56	849.71	904
16. Udhagamandalam	851.29	887.77	740.39	841
State Average	691.32	1031.68	705.94	761

Source: Department of Economics and Statistics, Chennai – 600 006

18.7 NUMBER OF HOUSEHOLDS AND NUMBER OF OCCUPIED RESIDENTIAL HOUSES
(Census 2001)

District	Number of Households		
	Total	Rural	Urban
1	2	3	4
1. Chennai	962213	-	962213
2. Kancheepuram	653241	302497	350744
3. Thiruvallur	633033	289593	343440
4. Cuddalore	511400	348113	163287
5. Villupuram	635210	544609	90601
6. Vellore	756365	483383	272982
7. Thiruvannamalai	489055	403794	85261
8. Salem	736562	405123	331439
9. Namakkal	394378	255827	138551
10. Dharmapuri	638305	536698	101607
11. Erode	698405	383467	314938
12. Coimbatore	1095354	387696	707658
13. The Nilgiris	182682	76543	106139
14. Tiruchirappalli	569487	307602	261885
15. Karur	237716	158856	78860
16. Perambalur	121176	102834	18342
17. Ariyalur	165569	148019	17550
18. Pudukottai	311567	257796	53771
19. Thanjavur	501890	334288	167602
20. Nagapattinam	343613	271827	71786
21. Thiruvarur	275395	222615	52780
22. Madurai	613475	277380	336095
23. Dindigul	465179	305862	159317
24. Theni	272033	126951	145082
25. Ramanathapuram	266200	202265	63935
26. Virudhunagar	447889	249950	197939
27. Sivagangai	267888	193484	74404
28. Tirunelveli	661944	351878	310066
29. Thoothukudi	382260	224613	157647
30. Kanyakumari	376499	130820	245679
STATE	14665983	8284383	6381600

Source: Census of India 2001

19. REGISTRATION

19.1 NUMBER OF DOCUMENTS REGISTERED AND REVENUE EARNED DURING 2005-06

Name of the Zone	No. of District Registrar Offices	Total No. of Documents	Stamp Duty (Rs. in Crores)
1	2	3	4
Chennai	5	408844	1023.30
Vellore	4	150244	68.75
Salem	5	206046	125.38
Coimbatore	5	283319	313.49
Thanjavur	5	93719	57.79
Tiruchirappalli	4	158422	97.10
Madurai	9	328264	157.37
Tirunelveli	7	241638	102.75
Cuddalore	6	141070	64.82
Total	50	2011566	2010.75

Contd.

(Rs. in Crores)

Name of the Zone	Registration Fees	Other Receipts	Total
1	5	6	7
Chennai	146.06	1.41	1170.77
Vellore	14.01	0.19	82.95
Salem	24.34	0.26	149.98
Coimbatore	53.43	0.59	367.51
Thanjavur	12.08	0.27	70.14
Tiruchirappalli	18.33	0.30	115.73
Madurai	31.42	0.45	189.24
Tirunelveli	21.21	0.30	124.26
Cuddalore	12.80	0.44	78.06
Total	333.68	4.21	2348.64

Source: The Inspector General of Registration, Chennai

20. COMMERCIAL TAXES

20.1 IMPORTANT INDICATORS FOR TAMIL NADU

	2004-05	
	GST	CST
1) Registered dealers (No. in lakhs)	3.84	1.80
2) Assessees (No. in lakhs)	1.36	0.38
3) % of Assessees to registered dealers	35	21
4) Registered dealers per lakh population	597	279
5) Tax Revenue (Rs. in Crores)		
General Sales Tax	-	11421
Central Sales Tax		1495
Entertainment Tax		59
Entry Tax		808
Others		124
Total		13907
6) Percapita Sales Tax (in Rs.)	-	2160
7) Total Own Tax Revenue of the State (in Crores)	-	19751
8) Percentage of Sales Tax to State's Own Tax Revenue	-	70.4
9) Assessments finalised (No. in lakhs)	-	4.01
10) % of Assessees by Turnover Slabs under TNGST:-	-	
Rs. 0 – 3 lakhs		18.52
Rs. 3 lakhs to 4 lakhs		10.08
Rs. 4 lakhs to 5 lakhs		8.52
Rs. 5 lakhs to 10 lakhs		14.60
Rs.10 lakhs to 25 lakhs		16.60
Rs.25 lakhs to 50 lakhs		11.85
Rs.50 lakhs to 75 lakhs		6.14
Rs.75 lakhs to 100 lakhs		4.85
Rs.1 crore to 10 crores		7.29
Rs.10 crores to 50 crores		1.28
Rs.50 crores to 100 crores		0.17
Rs.100 crores and above		0.10

Source: Special Commissioner and Commissioner of Commercial Taxes Department, Chennai–5

20.2 REVENUE REALISED UNDER ALL THE ACTS ADMINISTERED BY COMMERCIAL TAXES DEPARTMENT

(Rs. in Crores)

Year	GROSS RECEIPTS UNDER			
	TNGST Act 1959	*Central Sales Tax Act 1956*	*TN Entertainment Tax Act 1939*	*TN Betting Tax Act 1935*
1	2	3	4	5
1998-99	5456.00	779.00	91.00	5.00
1999-00	6185.00	813.00	86.00	5.00
2000-01	7338.00	862.00	74.00	6.00
2001-02	7541.00	904.00	68.00	6.00
2002-03	8499.00	982.00	71.00	5.00
2003-04	9767.00	1186.00	75.00	5.00
2004-05	11421.00	1495.00	59.00	5.00

(Rs. in Crores)

Year	GROSS RECEIPTS UNDER				
	TN Tax on Luxuries in Hotels Act 1981	*TN Advertisement Tax Act 1983*	*TN Tax on Entry of Motor Vehicles and Goods in to Local Areas Act 1990*	*TDS Collection*	*Gross Revenue*
1	6	7	8	9	10
1998-99	69.00	-	183.00	-	6583.00
1999-00	71.00	-	221.00	-	7381.00
2000-01	92.00	-	276.00	16.00	8664.00
2001-02	89.00	-	297.00	-	8905.00
2002-03	82.00	-	553.00	8.00	10200.00
2003-04	63.00	-	638.00	23.00	11757.00
2004-05	78.00	-	808.00	41.00	13907.00

Source: Special Commissioner and Commissioner of Commercial Taxes Department, Chennai - 5

REVENUE DERIVED FROM TAXES UNDER ALL THE COMMERCIAL TAXES ACTS 1998-99 TO 2004-05

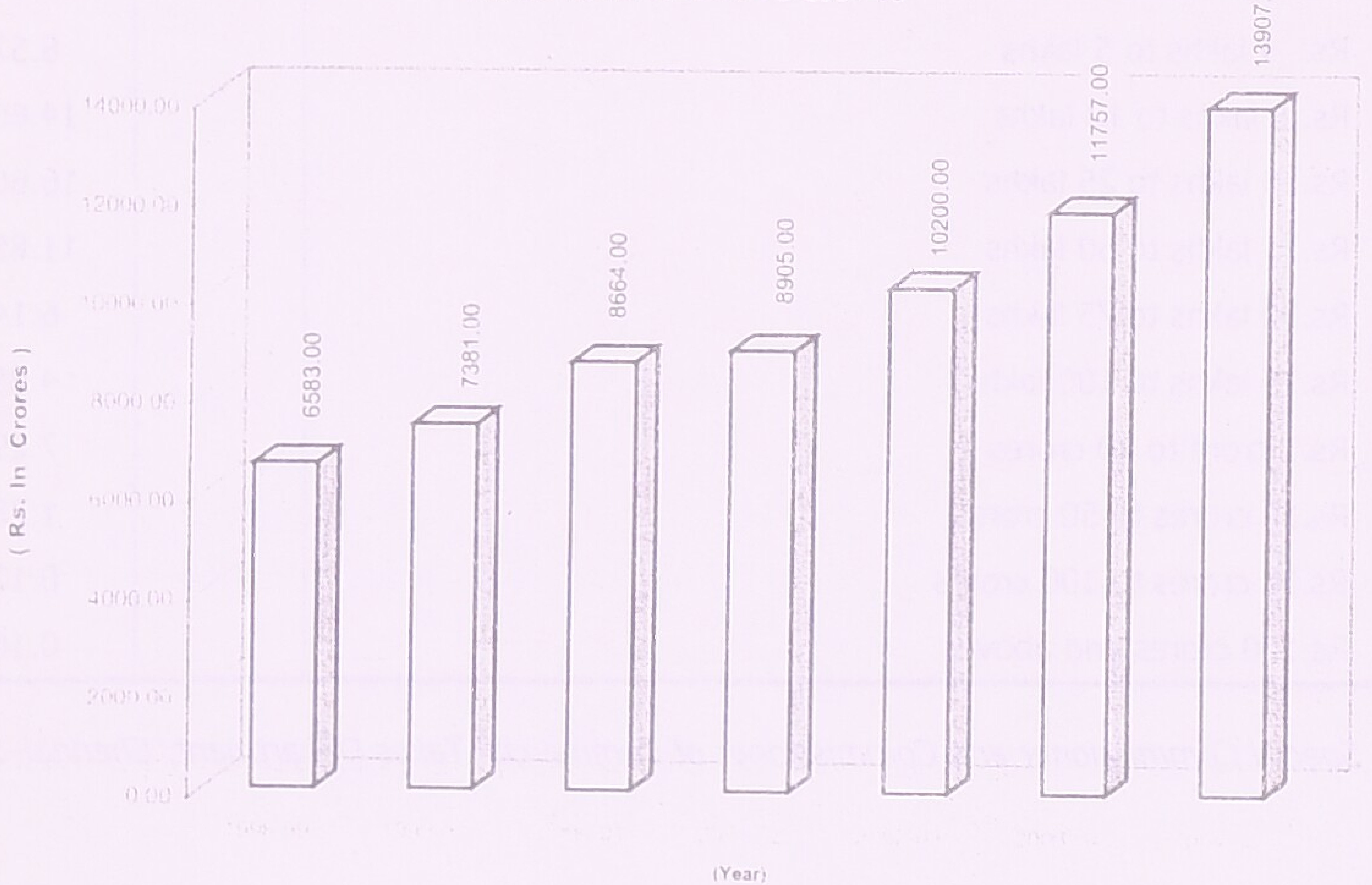

20.3 REGISTERED DEALERS IN TAMIL NADU

Category of Dealers	1999-00		2000-01		2001-02	
	No.	Per-centage	No.	Per-centage	No.	Per-centage
1	2	3	4	5	6	7
TNGST						
Assessees	109677	31	106242	29	106946	29
Non-Assessees	245781	69	254851	71	263412	71
Total (Registered Dealers)	355458	100	361093	100	370358	100
% increase over previous year		2.6		1.6		2.6
CST						
Assessees	35128	25	36201	20	36454	28
Non-Assessees	103582	75	146103	80	128586	72
Total (Registered Dealers)	138710	100	182304	100	165040	100
% increase over previous year	0	-7.5	-	31.4		-9.5

20.4 Contd.

Category of Dealers	2002-03		2003-04		2004-05	
	No.	Percent age	No.	Percent age	No.	Percent age
1	8	9	10	11	12	13
TNGST						
Assessees	114099	70	126181	33	136030	35
Non-Assessees	263032	30	253575	67	248463	65
Total (Registered Dealers)	377131	100	379756	100	384493	100
% increase over previous year		1.8		0.7		1.2
CST						
Assessees	38293	29	37897	24	37917	21
Non-Assessees	94044	71	120843	76	141978	79
Total (Registered Dealers)	132337	100	158740	100	179895	100
% increase over previous year		-19.8		20		13.3

Source: Special Commissioner and Commissioner of Commercial Taxes, Chennai-5

20.4 DIVISION-WISE DISTRIBUTION OF TNGST ASSESSEES BY TAX SLABS 2004-05

(Assessees in Nos.) (Tax Rs. in Lakhs)

Tax Slabs	Assessees/ Tax	Chennai (N)	Chennai (S)	Chennai (E)	Chennai (C)
1	2	3	4	5	6
Below Rs.1000	Assessees	2444	2354	2420	3114
	Tax	9.49	12.86	13.04	16.90
Rs.1000-5000	Assessees	1125	2336	2079	1983
	Tax	35.27	68.60	46.60	53.62
Rs.5000-10000	Assessees	731	1916	1905	1252
	Tax	58.93	133.63	137.41	99.96
Rs.10000-50000	Assessees	2798	4437	1460	2288
	Tax	856.60	1441.32	193.75	723.45
Rs.50000-I Lakh	Assessees	1121	1838	1056	1346
	Tax	781.82	1356.33	828.80	1027.13
Rs.1 Lakh – 5 Lakhs	Assessees	1625	2260	857	1486
	Tax	4162.58	6622.86	2826.78	4935.77
Rs.5 Lakhs – 10 Lakhs	Assessees	396	734	483	645
	Tax	2835.03	5005.22	2941.68	4871.40
Rs.10 Lakhs – 50 Lakhs	Assessees	313	456	226	631
	Tax	6745.57	10830.56	6898.11	10655.53
Rs.50 Lakhs –100 Lakhs	Assessees	33	96	64	338
	Tax	2097.25	6882.26	4144.98	18732.48
Rs.1 Crore –10 Crores	Assessees	37	104	92	110
	Tax	8241.32	32287.34	31107.32	29823.47
Rs.10 Crores & Above	Assessees	8	13	18	22
	Tax	126880.33	324718.02	44798.53	194780.29
TDS Collection *		--	--	--	--
Total	Assessees	10631	16544	10660	13215
	Tax	152704.00	389359.00	93937.00	265720.00

* TDS : Tax Deducted at Source

Contd.

20.4 DIVISION-WISE DISTRIBUTION OF TNGST ASSESSEES BY TAX SLABS 2004-05 (Contd.)

(Assessees in Nos.) (Tax Rs. in Lakhs)

Tax Slabs	Assessees/ Tax	Trichy	Vellore	Madurai	Tirunel-veli
1	2	7	8	9	10
Below Rs.1000	Assessees	2908	1736	1835	1849
	Tax	25.15	16.69	12.78	13.42
Rs.1000-5000	Assessees	3099	1871	2392	1583
	Tax	123.64	65.51	74.74	59.95
Rs.5000-10000	Assessees	2017	1263	2411	1571
	Tax	181.06	88.41	180.81	113.66
Rs.10000-50000	Assessees	3677	1807	2962	3014
	Tax	1287.15	534.74	948.25	947.12
Rs.50000-I Lakh	Assessees	1522	709	1420	1213
	Tax	1082.59	567.00	994.46	917.53
Rs.1 Lakh – 5 Lakhs	Assessees	1272	335	1307	1683
	Tax	2459.98	1507.50	2119.03	5681.77
Rs.5 Lakhs – 10 Lakhs	Assessees	253	134	412	419
	Tax	1631.94	1206.00	2853.08	2800.10
Rs.10 Lakhs – 50 Lakhs	Assessees	151	53	218	228
	Tax	3030.33	2302.21	4979.33	5567.71
Rs.50 Lakhs –100 Lakhs	Assessees	25	6	82	41
	Tax	1537.28	573.90	5146.19	3056.14
Rs.1 Crore -10 Crores	Assessees	30	10	39	27
	Tax	4626.39	6311.67	7683.33	5371.42
Rs.10 Crores & Above	Assessees	4	3	--	1
	Tax	9737.48	19100.37	--	3201.18
TDS Collection *		--	--	--	--
Total	Assessees	14958	7927	13078	11629
	Tax	25723.00	32274.00	24992.00	27730.00

* TDS : Tax Deducted at Source

Contd.

20.4 DIVISION-WISE DISTRIBUTION OF TNGST ASSESSEES BY TAX SLABS 2004-05 (Concld.)

(Assessees in Nos.) (Tax Rs. in Lakhs)

Tax Slabs	Assessees/ Tax	Coimbatore	Salem	State	% to Total
1	2	11	12	13	14
Below Rs.1000	Assessees	3247	2702	24609	18.09
	Tax	24.99	17.32	162.64	0.01
Rs.1000-5000	Assessees	3394	2398	22260	16.36
	Tax	114.54	76.77	719.24	0.06
Rs.5000-10000	Assessees	2744	2401	18211	13.39
	Tax	217.52	177.16	1388.55	0.12
Rs.10000-50000	Assessees	4985	2915	30343	22.31
	Tax	1579.90	828.83	9341.11	0.82
Rs.50000-l Lakh	Assessees	2542	2105	14872	10.93
	Tax	1920.75	1355.01	10831.42	0.95
Rs.1 Lakh – 5 Lakhs	Assessees	3048	1517	15390	11.31
	Tax	7747.60	4326.34	42390.21	3.70
Rs.5 Lakhs – 10 Lakhs	Assessees	1140	850	5466	4.02
	Tax	8006.38	5272.17	37423.00	3.27
Rs.10 Lakhs – 50 Lakhs	Assessees	645	422	3343	2.46
	Tax	14154.02	8116.30	73279.67	6.39
Rs.50 Lakhs –100 Lakhs	Assessees	125	69	879	0.65
	Tax	9017.42	4101.16	55289.06	4.82
Rs.1 Crore -10 Crores	Assessees	79	51	579	0.42
	Tax	15896.13	8168.59	149516.98	13.04
Rs.10 Crores & Above	Assessees	5	4	78	0.06
	Tax	31666.75	6886.35	761769.12	66.46
TDS Collection *		--	--	4078.00	0.36
Total	Assessees	21954	15434	136030	100.00
	Tax	90346.00	39326.00	1146189.00	100.00

* TDS: Tax deducted at source

Source: Special Commissioner and Commissioner of Commercial Taxes Department, Chennai – 5

20.5 DISTRIBUTION OF ASSESSEES BY TURNOVER SLABS AND TAX SLABS 2004-05

Tax Slabs	Turn over slabs				
	Rs.0 - 3 lakhs	Rs. 3 -4 lakhs	Rs.4 - 5 lakhs	Rs.5 - 10 lakhs	Rs.10 – 25 lakhs
1	2	3	4	5	6
Below Rs.1000	11387	4287	2589	2873	1585
Rs.1000-5000	7602	4073	2995	3609	1942
Rs.5000-10000	3858	2633	2606	4282	2601
Rs.10000-50000	2144	2356	2646	6674	8695
Rs.50000-1 Lakh	197	355	619	1813	4633
Rs.1 Lakh – 5 Lakhs	8	7	137	583	2922
Rs.5 Lakhs – 10 Lakhs	-	5	1	26	195
Rs.10 Lakhs – 50 Lakhs	-	-	-	-	1
Rs.50 Lakhs –100 Lakhs	-	-	-	-	-
Rs. 1 Crore– 10 Crores	-	-	-	-	-
Rs.10 Crores & above	-	-	-	-	-
Total	25196	13716	11593	19860	22574
Percentage to Total	18.52	10.08	8.52	14.60	16.60

Contd.

20.5 DISTRIBUTION OF ASSESSEES BY TURNOVER SLABS AND TAX SLABS 2004-05 (Contd.)

Tax Slabs	Turn over slabs				
	Rs. 25 – 50 lakhs	Rs. 50 – 75 lakhs	Rs. 75 – 100 lakhs	Rs. 1 - 10 Crores	Rs. 10 - 50 Crores
1	7	8	9	10	11
Below Rs.1000	790	380	206	487	22
Rs.1000-5000	882	336	463	335	22
Rs.5000-10000	1187	352	315	336	39
Rs.10000-50000	4704	1348	809	883	79
Rs.50000-1 Lakh	3518	1754	1051	892	36
Rs.1 Lakh – 5 Lakhs	4122	2633	2103	2678	186
Rs.5 Lakhs –10 Lakhs	842	1282	980	1891	237
Rs.10 Lakhs - 50 Lakhs	78	269	628	1853	484
Rs.50 Lakhs –100 Lakhs	-	-	41	510	275
Rs. 1 Crore– 10 Crores	-	-	-	47	352
Rs.10 Crores & above	-	-	-	-	1
Total	16123	8354	6596	9912	1733
Percentage to Total	11.85	6.14	4.85	7.29	1.28

20.5 DISTRIBUTION OF ASSESSEES BY TURNOVER SLABS AND TAX SLABS 2004-05 (Concld.)

Tax Slabs	Turn over slabs			
	Rs.50 - 100 Crores	Rs. 100 Crores & above	State	% to State
1	12	13	14	15
Below Rs.1000	1	2	24609	18.09
Rs.1000-5000	1	-	22260	16.36
Rs.5000-10000	-	2	18211	13.39
Rs.10000-50000	4	1	30343	22.31
Rs.50000-1 Lakh	2	2	14872	10.93
Rs.1 Lakh – 5 Lakhs	7	4	15390	11.31
Rs.5 Lakhs –10 Lakhs	6	1	5466	4.02
Rs.10 Lakhs - 50 Lakhs	24	6	3343	2.46
Rs.50 Lakhs –100 Lakhs	47	6	879	0.65
Rs. 1 Crore– 10 Crores	130	50	579	0.42
Rs.10 Crores & above	12	65	78	0.06
Total	234	139	136030	100.00
Percentage to Total	0.17	0.10	100.00	

Source: Special Commissioner and Commissioner of Commercial Taxes Department, Chennai – 5

20.6 DIVISION-WISE NUMBER OF ASSESSEES AND TAX REVENUE 2004-05

CT Divisions	TNGST			
	No. of Assessees	% to State	Tax Revenue (Rs.in crores)	% to State
1	2	3	4	5
Chennai (N) *	10631	7.82	1527.04	13.32
Chennai (S) *	16544	12.16	3893.59	33.97
Chennai (E) *	10660	7.84	939.37	8.20
Chennai (C) *	13215	9.71	2657.20	23.18
Tiruchirappalli	14958	11.00	257.23	2.24
Vellore	7927	5.83	322.74	2.82
Madurai	13078	9.61	249.92	2.18
Tirunelveli	11629	8.55	277.30	2.42
Coimbatore	21954	16.14	903.46	7.88
Salem	15434	11.34	393.26	3.43
TDS Collection	--	--	40.78	0.36
STATE	136030	100.00	11461.89	100.00

* N : North ; S : South ; E : East ; C : Central

DIVISION WISE TNGST TAX REVENUE 2004-05
(Percetage to State)

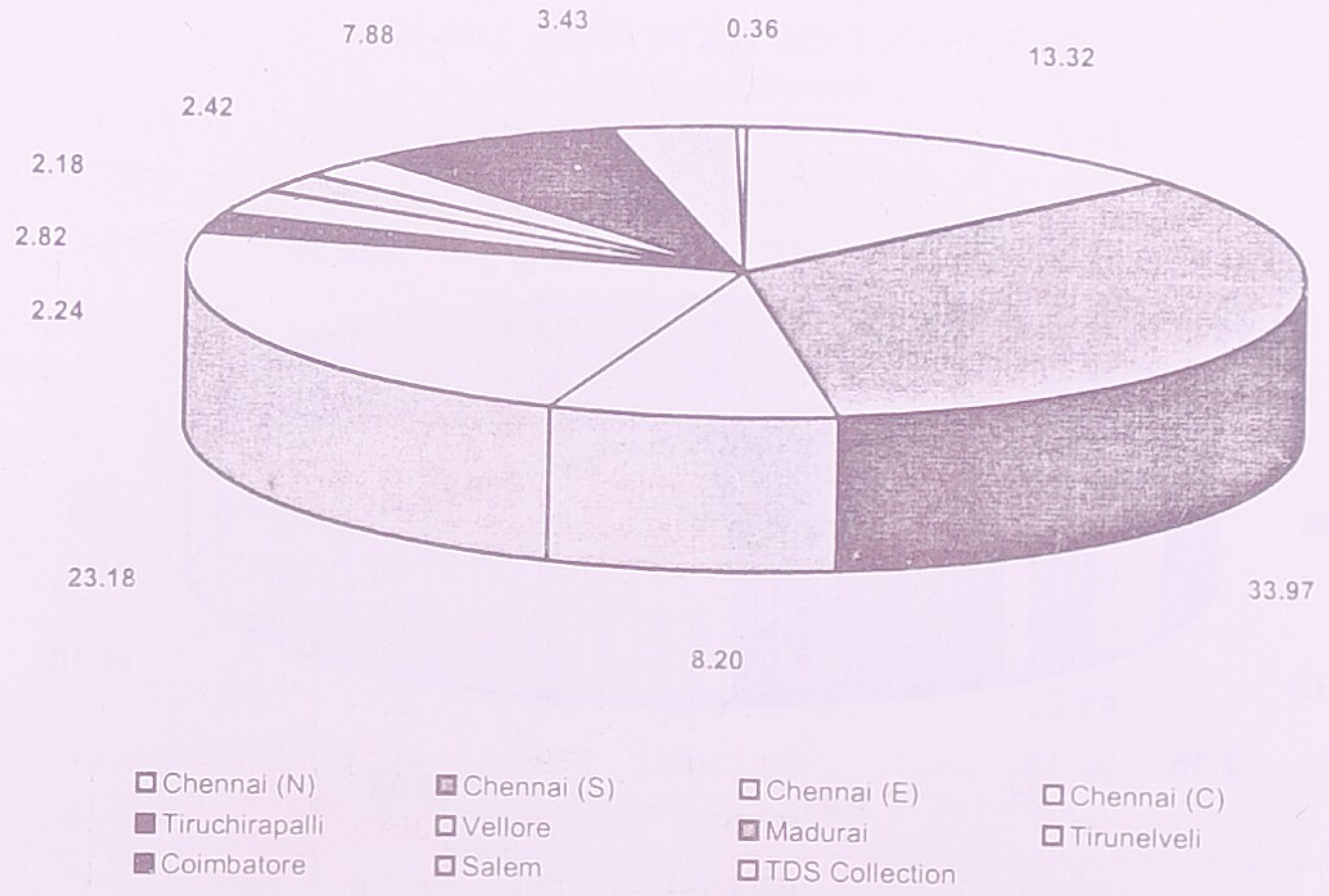

Contd.

20.6 DIVISION-WISE NUMBER OF ASSESSEES AND TAX REVENUE 2004-05 (Concld.)

CT Divisions	CST			
	No. of Assessees	% to State	Tax Revenue (Rs.in crores)	% to State
1	6	7	8	9
Chennai (N) *	4408	11.62	83.56	5.59
Chennai (S) *	5642	14.88	484.46	32.20
Chennai (E) *	3340	8.81	210.87	14.10
Chennai (C) *	4017	10.59	194.13	12.98
Tiruchirappalli	1323	3.49	134.64	9.01
Vellore	1041	2.75	18.05	1.21
Madurai	2160	5.70	35.33	2.36
Tirunelveli	3416	9.01	61.90	4.14
Coimbatore	9026	23.80	171.15	11.45
Salem	3544	9.35	104.12	6.96
TDS Collection	--	--	-	--
STATE	37917	100.00	1495.21	100.00

* N : North ; S : South ; E : East ; C : Central

TDS: Tax deducted at source

Source: Special Commissioner and Commissioner of Commercial Taxes Department, Chennai – 5

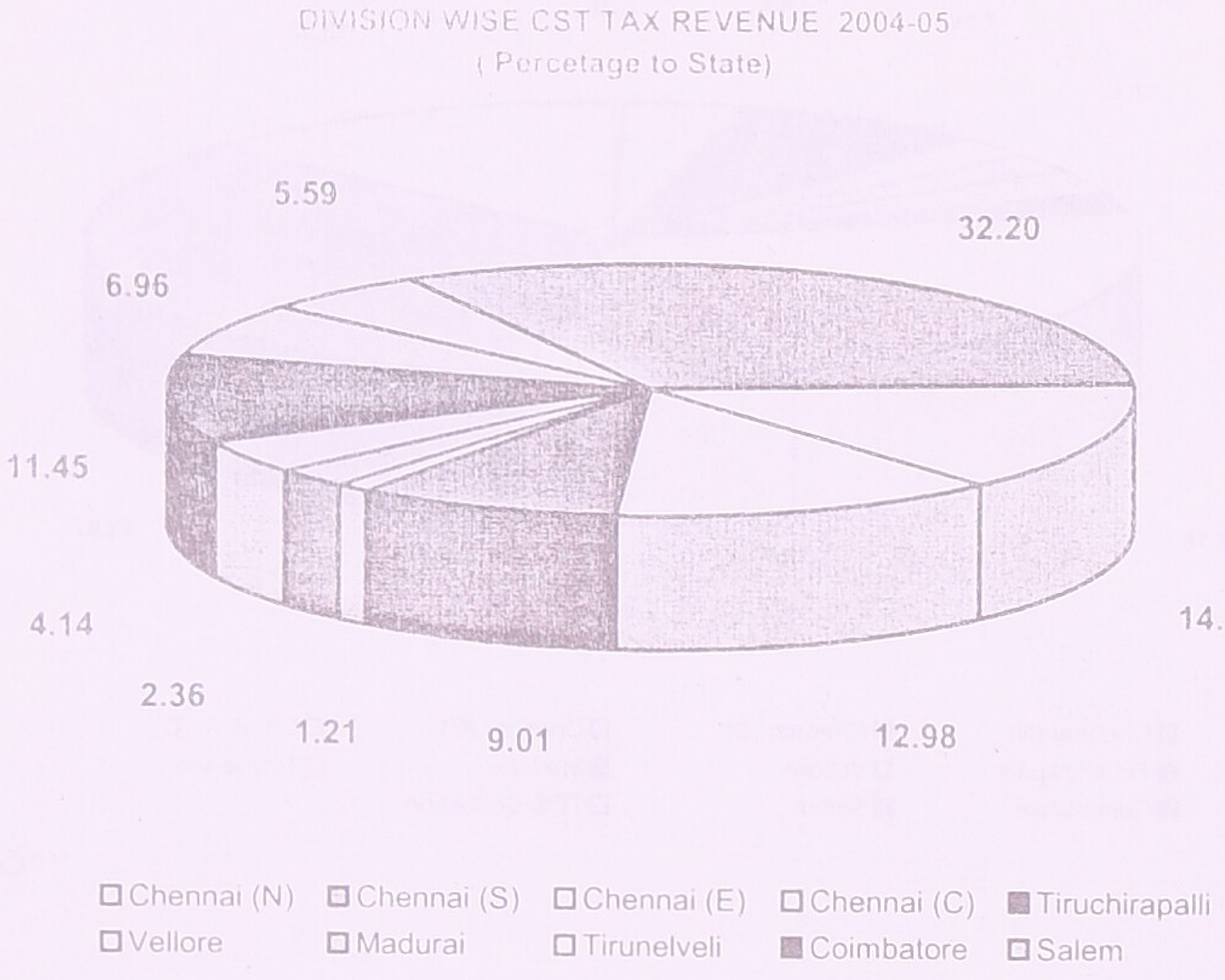

20.7 TAX SLAB-WISE ASSESSEES AND TAX REVENUE UNDER TNGST 2004-05

Tax Slabs	Number of Assessees	Percentage to Total	Cumulative Percentage
1	2	3	4
Below Rs.1000	24609	18.09	18.09
Rs.1000-5000	22260	16.36	34.45
Rs.5000-10000	18211	13.39	47.84
Rs.10000-50000	30343	22.31	70.15
Rs.50000-1 Lakh	14872	10.93	81.08
Rs.1 Lakh – 5 Lakhs	15390	11.31	92.39
Rs.5 Lakhs -10 Lakhs	5466	4.02	96.41
Rs.10 Lakhs -50 Lakhs	3343	2.46	98.87
Rs.50 Lakhs -100 Lakhs	879	0.65	99.52
Rs.1 Crore-10 Crores	579	0.42	99.94
Rs.10 Crores & above	78	0.06	100.00
TDS Collection	-	-	-
Total	136030	100.00	-

Tax Slabs	Tax Revenue (Rs.in Crores)	Percentage to Total	Cumulative Percentage
1	5	6	7
Below Rs.1000	1.63	0.01	0.01
Rs.1000-5000	7.19	0.06	0.07
Rs.5000-10000	13.89	0.12	0.19
Rs.10000-50000	93.41	0.80	1.01
Rs.50000-1 Lakh	108.31	0.95	1.96
Rs.1 Lakh – 5 Lakhs	423.90	3.70	5.66
Rs.5 Lakhs –10 Lakhs	374.23	3.27	8.93
Rs.10 Lakhs –50 Lakhs	732.80	6.39	15.32
Rs.50 Lakhs –100 Lakhs	552.89	4.82	20.14
Rs.1 Crore-10 Crores	1495.17	13.04	33.18
Rs.10 Crores & above	7617.69	66.46	99.64
TDS Collection	40.78	0.36	100.00
Total	11461.89	100.00	

TDS: Tax deducted at source

Source: Special Commissioner and Commissioner of Commercial Taxes Department, Chennai – 5

21. CO-OPERATION

21.1 NUMBER OF MEMBERSHIP AND PAID UP SHARE CAPITAL OF CO-OPERATIVE SOCIETIES

Year: 2003-04

	Type of Societies	*No. of Socie-ties*	*Member-ship (in '000')*	*Paid up Share Capital (Rs.in Lakhs)*
1.	Co-operative Apex Institutions	6	2007	7026
2.	Central Co-operative Bank	23	15	42265
3.	District Wholesale Store	34	515	1052
4.	Thanjavur Co-operative Marketing Federation	1	4	49.25
5.	District Co-operative Union	29	25	-
6.	Co-operative Printing Press	26	11	189
7.	Co-operative Training Institute	20	-	-
8.	Primary Agricultural Co-operative Bank	4468	8733	34992
9.	Farmers Services Society	25	151	622
10.	Large Sized Adivasi Multipurpose Primary Co-operative Society	19	85	322
11.	Primary Co-operative Agricultural and Rural Development Bank	181	2190	9397
12.	Co-operative Urban Bank	125	1783	10195
13.	Employees Co-operative Credit Society	1888	1268	32997
14.	Primary Co-operative Stores	478	478	1899
15.	Students Co-operative Stores	2930	426	359
16.	Other Urban Credit Society	42	-	-
17.	Co-operative Canteen	37	-	-
18.	Land Administration Co-operative Societies	16	2	4
19.	Lift Irrigation Co-operative Societies	23	8	19
20.	Labour Contract Co-operative Societies	121	59	111
21.	Marketing Societies	130	968	3794
22.	Forest Labour Co-operative Societies	-	-	-
23.	Salt Manufactures Co-operative Societies	11	-	-
24.	Rural Electric Supply Co-operative Societies	-	-	-
25.	Washermen and Laundry Co-operative Societies	3	-	-
26.	Women's Co-operative Societies	13	-	-
27.	Khadi and Village Industries Societies	-	-	-
28.	No. of Fisheries Co-operative Societies	-	-	-
29.	Industries Co-operative Societies	-	-	-

Source: Registrars of Co-operative Societies, Chennai-10

21.2 LOANS ADVANCED, OUTSTANDING AND OVER DUE OF CERTAIN CO-OPERATIVE CREDIT SOCIETIES

(Rs.in Crores)

Type of Societies	*Loans Advanced*	*Loans Outstanding*	*Loans Over Due*
Co-operative Apex Bank 2004-05	4140.38	2823.30	196.77
Co-operative Apex Bank 2005-06	4479.67	3040.71	261.65
Central Co-operative Bank 2004-05	9366.39	8096.45	761.25
Primary Agriculture and Rural Development Bank 2004-05	12.44	1138.78	653.58
Primary Agriculture and Rural Development Bank 2005-06	0.02	N.A.	N.A.
Primary Agricultural Co-operative Bank 2004-05	1130.77	5819.44	898.42
Primary Agricultural Co-operative Bank 2005-06	1169.94	N.A.	N.A.
Farmers Services Co-operative Society	N.A.	N.A.	N.A.
Large Sized Multipurpose Primary Co-operative Society 2004-05	13.47	N.A.	N.A.
Large Sized Multipurpose Primary Co-operative Society 2005-06	13.32	N.A.	N.A.
Co-operative Urban Bank	1873.10	1643.26	258.50
Employees Co-operative Credit Society	N.A.	N.A.	N.A.
Other Urban Credit Society	N.A.	N.A.	N.A.

Source: Registrar of Co-operative Societies, Chennai-10

21.3 BASIC DATA OF TAMIL NADU STATE APEX CO-OPERATIVE BANK LTD., CHENNAI

(Rs.in Lakhs)

Sources of fund	*2003-04*	*2004-05*	*2005-06*	*% Change*
Share Capital	3781.60	4094.70	5347.60	30.60
Reserve Fund	13518.00	14104.00	15131.86	7.29
Total Own Funds	40213.00	48009.00	56397.40	17.47
Deposits	311987.19	306257.87	312678.27	2.10
Borrowings	84866.00	108217.70	120675.97	11.51
Working Funds	450486.83	478874.68	506842.68	5.84

Source: Tamil Nadu State Apex Co-operative Bank Ltd., Chennai-1

21.4 TAMIL NADU INDUSTRIAL CO-OPERATIVE BANK LTD SOURCES OF FUND

(Rs.in Lakhs)

Particulars	*2004-05*	*2005-06*
1. Share Capital		
a) Members (Nos. in '000')	138.96	144.87
b) Government Participation	268.30	268.30
2. Deposits	22075.82	23718.24
3. Borrowings		
a) NABARD Refinance	--	--
b) TABCEDCO Refinance	140.77	138.83
c) TAMCO	--	110.48

Source: Tamil Nadu Industrial Co-operative Bank Ltd., Chennai-8

21.5 LOANS AND ADVANCES DISBURSED BY TAMIL NADU INDUSTRIAL CO-OPERATIVE BANK LTD

(Rs. in Lakhs)

Type	2004-05		2005-06	
	Amount Disbursed	% Share	Amount Disbursed	%Share
Cash credit	965.97	5.60	937.91	4.99
Term Loan	310.07	1.80	431.18	2.29
Bill Discounting	20.11	0.12	17.88	0.10
Liquidation	830.92	4.82	798.65	4.25
Decreed	33.16	0.19	32.73	0.17
NABARD Refinance	10.68	0.06	10.68	0.06
Jewel Loan	7447.64	43.21	9351.09	49.75
S.S.I. Loan	41.24	0.24	44.91	0.24
Others	7578.38	43.96	7175.86	38.17
TOTAL	17238.17	100.00	18800.89	100.02
TABCEDCO Loan	140.77	0.82	138.83	0.74

Source: Tamil Nadu Industrial Co-operative Bank Ltd., Chennai-8

21.6 PRIME ACTIVITIES AND VILLAGE LEVEL AGRICULTURAL CO-OPERATIVE CREDIT SOCIETIES AND LAND DEVELOPMENT BANKS CO-OPERATIVE SOCIETIES / URBAN BANKS

(Rs. in Crores)

	Activity	Unit	2004-05	2005-06
1.	Issue of short term loans	(Rs.in Crores)	1080.58	1132.18
2.	(a) Issue of Medium Term loans	"	50.19	37.76
	(b) Jewel loan	"	5368.61	5901.57
	(c) Non-Farm Sector loans by PACB especially (DCC) to Small Scale and Cottage Industries (PACA)	"	242.71	201.27
	(d) Produce Pledge loans	"	21.71	16.13
3.	Issue of Long Term Agricultural loans	"	12.44	0.02
4.	Issue of loans to professionals by Co-operative Banks	"	26.10	18.91
5.	Issue of housing loans	"	54.46	37.35
6.	Distribution of chemical fertilizers (Value)	"	114.22	125.14
7.	Value of Agricultural produce	"	307.26	674.29
8.	Value of retail sale of consumer goods by Co-operatives	"	1720.42	--
9.	Value of work done by Coop. Printing Presses (turnover)	"	14.89	--
10.	(a) Linking of credit with marketing	"	1.58	2.46
	(b) Linking of marketing with consumer cooperatives	"	13.81	13.32
11.	Assistance to SC/ST LAMPS (Issue of Loans)	"		
12.	Utilisation of storage in capacity	(in Lakhs M.T.)	N.A.	

Source: Registrar of Co-operative Societies Department, Chennai-10

21.7 ISSUE OF SHORT TERM AND MEDIUM TERM LOANS BY CO-OPERATIVE SOCIETIES

(Rs. in Crores)

Year	*Short term cultivation Loans*		*Medium term agricultural loans for subsidiary occupations*		*Total loans issued (short term and medium term)*
	Target	Achievement	Target	Achievement	
2002-03	1360.00	963.96	106.00	94.37	1058.33
2003-04	1251.45	616.59	194.88	72.15	688.74
2004-05	1037.69	1080.58	99.87	50.18	1130.76
2005-06	1697.50	1132.18	72.05	37.76	1169.94

Source: Registrar of Co-operative Societies, Chennai – 10

21.8 LOANS ISSUED BY CO-OPERATIVE BANKS FOR NON-FARM SECTOR / SMALL SCALE INDUSTRIES

(Rs. In Crores)

Year	*Non-Farm Sector loans issued*	
	By District Central Co-operative Banks	By Primary Agricultural Co-operative Banks
2000-01	84.74	57.02
2001-02	41.19	68.75
2002-03	43.39	75.50
2003-04	59.22	57.06
2004-05	41.82	42.10
2005-06	40.05	32.58

Source: Registrar of Co-operative Societies, Chennai – 10

21.9 ISSUE OF SHORT TERM AND MEDIUM TERM LOANS TO THE WEAKER SECTIONS

(Rs. in Crores)

Details	*Year*	*Programme (in Percentage)*	*Achievement*	
			Amount of loans issued to weaker sections	Percentage to the total loans issued
Short Term Loans	2005-06	--	710.85	62.78 *
Medium term Loans	2005-06	--	25.63	67.88

* Upto 30.06.2005

Source: Registrar of Co-operative Societies Department, Chennai-10

21.10 FERTILISER AND OTHER INPUTS DISTRIBUTED THROUGH CO-OPERATIVES

(Rs. in Crores)

Year	Fertilisers	Seeds	Pesticides	Agricultural Implements
2003-04	57.81	1.86	1.10	0.22
2004-05	114.22	2.01	1.05	0.35
2005-06	125.14	2.43	1.88	0.26

Source: Registrar of Co-operative Societies Department, Chennai-10

21.11 AGRICULTURAL INPUTS HANDLED BY THE TAMIL NADU CO-OPERATIVE MARKETING FEDERATION AND OTHER MARKETING INSTITUTIONS 2005-06

Commodity	Handled by TANFED	Handled by Other Institution	Total
1	2	3	4
1. Fertilisers Qty (NPK Tons)	83324	13061.70	96385.71
Value (Rs. in Lakhs)	10809.80	1704.54	12514.34
2. Pamani Mixtures Manufactured (MTs)	15120.00	--	15120.00
Value (Rs. in Lakhs)	1230.00	--	1230.00
3. Pamani Mixtures Sold (MTs)	--	--	-
Sold Value (Rs. in Lakhs)	--	--	--
4. Pesticides distributed (Rs. in Lakhs)	107.63	80.48	188.11
5. Seeds Distributed (Rs. in Lakhs)	32.73	210.42	243.15
6. Agricultural implements distributed – (Value Rs. in Lakhs)	5.98	20.50	26.48

Source: Registrar of Co-operative Societies Department, Chennai-10

21.12 MARKETING CO-OPERATIVES (INCLUDING TANFED) FOR MARKETING OF AGRICULTURAL PRODUCE

(Rs.in Lakhs)

Name of the Commodity	Target fixed for 2005-06	Achievement 2005-06
Paddy and Rice		2214.12
Food grains		623.78
Cotton		6981.58
Oil Seeds		1807.10
Pulses	27262.04	422.44
Chillies and Tamarind		218.87
Spices		2879.82
Vegetables		3447.61
Others		2161.28
Sugarcane		46672.00
TOTAL		**67428.60**
28 REGIONS	27262.04	20526.50
TANFED	346.46	230.00
TCMF	40.00	0.10
Sugarcane	9568.94	46672.00
TOTAL	**37217.44**	**67428.60**

Source: Registrar of Co-operative Societies Department, Chennai-10

21.13 NUMBER OF GODOWNS AND THEIR CAPACITIES IN TAMIL NADU 2005-06

(As on 31-03-2006)

Description	*Number of Godowns*	*Capacity (in Lakhs M.Ts)*
Rural Godowns	4711	5.21
Marketing Godowns	360	1.87
Consumer Godowns	147	1.00
TOTAL	5218	0.08

Source: Registrar of Co-operative Societies Department, Chennai-10

21.14 SERVICES RENDERED BY LAMP * CO-OPERATIVE SOCIETIES IN TAMIL NADU 2005-06

(Rs. in Lakhs)

Year	*Issue of loans*	*Purchase of agricultural produce*	*Supply of agricultural inputs*	*Collection of Minor Forest Produce*	*Distribution of Consumer articles*
2001-02	506.99	100.19	120.51	63.21	774.90
2002-03	662.83	116.39	138.15	62.37	901.92
2003-04	753.55	115.23	131.16	28.54	833.55
2004-05	1347.90	137.03	144.26	16.04	869.12
2005-06	1332.00	175.00	141.00	13.00	1018.00

* LAMP - Large Sized Adhivasi Multipurpose Primary Co-operative Societies

Source: Registrar of Co-operative Societies Department, Chennai-10

22. CIVIL SUPPLIES

22.1 FAIR PRICE SHOPS IN TAMIL NADU BY DISTRICTS 2005-06

District	No. of Fair Price Shops			
	TNCSC		Co-Operatives	
	Full Time	Part Time	Full Time	Part Time
1	2	3	4	5
1. Chennai-North	215	0	433	3
2. Chennai-South	125	0	462	2
3. Kancheepuram	30	0	807	425
4. Thiruvallur	7	0	693	190
5. Vellore	41	0	1139	418
6. Thiruvannamalai	3	0	1054	248
7. Villupuram	0	0	1528	257
8. Cuddalore	0	0	1108	144
9. Dharmapuri	29	1	429	218
10. Krishnagiri	28	2	460	250
11. Salem	0	0	1038	185
12. Namakkal	37	0	548	139
13. Erode	14	0	894	231
14. Coimbatore	62	0	1212	256
15. Nilgiris	23	0	255	18
16. Karur	2	0	331	131
17. Perambalur	3	0	437	159
18. Tiruchirapalli	19	0	797	158
19. Thanjavur	0	0	853	184
20. Thiruvarur	0	0	566	67
21. Nagapattinam	0	0	565	33
22. Pudukkottai	17	0	667	185
23. Dindigul	16	0	632	126
24. Theni	0	0	364	43
25. Madurai	28	0	918	105
26. Sivagangai	19	0	607	38
27. Virudhunagar	25	0	627	119
28. Ramanathapuram	19	0	476	31
29. Toothukudi	76	9	590	123
30. Tirunelveli	155	44	752	213
31. Kanyakumari	98	7	424	54
STATE TOTAL	1091	63	21666	4753

Contd...

22.1 FAIR PRICE SHOPS IN TAMIL NADU BY DISTRICTS 2005-06 (Contd.)

District	Number of Fair Price Shops			
	OTHERS		Women FPS	
	Full Time	Part Time	Full Time	Part Time
1	6	7	8	9
1. Chennai-North	10	0	0	0
2. Chennai-South	3	0	0	0
3. Kancheepuram	2	0	28	18
4. Thiruvallur	1	0	27	0
5. Vellore	0	0	15	0
6. Thiruvannamalai	0	0	3	8
7. Villupuram	0	0	55	5
8. Cuddalore	1	0	4	6
9. Dharmapuri	0	0	0	11
10. Krishnagiri	0	0	20	4
11. Salem	0	0	10	0
12. Namakkal	0	0	4	0
13. Erode	0	0	48	0
14. Coimbatore	30	0	0	76
15. Nilgiris	18	0	33	0
16. Karur	0	0	14	0
17. Perambalur	0	0	1	7
18. Tiruchirapalli	0	0	1	6
19. Thanjavur	0	0	15	0
20. Thiruvarur	0	0	0	3
21. Nagapattinam	17	0	22	0
22. Pudukkottai	5	0	9	1
23. Dindigul	0	0	11	2
24. Theni	2	0	18	0
25. Madurai	3	0	16	1
26. Sivagangai	6	0	1	0
27. Virudhunagar	0	0	12	0
28. Ramanathapuram	0	0	18	0
29. Toothukudi	14	4	2	2
30. Tirunelveli	5	2	22	0
31. Kanyakumari	35	7	3	23
STATE TOTAL	152	13	412	173

Contd...

22.1 FAIR PRICE SHOPS IN TAMIL NADU BY DISTRICTS 2005-06 (Concld.)

District	Mobile Shops	TOTAL		Grand Total
		Full Time	Part Time	
1	10	11	12	13
1. Chennai-North	0	658	3	661
2. Chennai-South	0	590	2	592
3. Kancheepuram	0	867	443	1310
4. Thiruvallur	0	728	190	918
5. Vellore	3	1198	418	1616
6. Thiruvannamalai	1	1061	256	1317
7. Villupuram	3	1586	262	1848
8. Cuddalore	0	1113	150	1263
9. Dharmapuri	1	459	230	689
10. Krishnagiri	0	508	256	764
11. Salem	5	1053	185	1238
12. Namakkal	0	589	139	728
13. Erode	2	958	231	1189
14. Coimbatore	5	1309	332	1641
15. Nilgiris	8	337	18	355
16. Karur	0	347	131	478
17. Perambalur	0	441	166	607
18. Tiruchirapalli	1	818	164	982
19. Thanjavur	0	868	184	1052
20. Thiruvarur	0	566	70	636
21. Nagapattinam	0	604	33	637
22. Pudukkottai	0	698	186	884
23. Dindigul	2	661	128	789
24. Theni	0	384	43	427
25. Madurai	0	965	106	1071
26. Sivagangai	0	633	38	671
27. Virudhunagar	0	664	119	783
28. Ramanathapuram	2	515	31	548
29. Toothukudi	0	682	138	820
30. Tirunelveli	3	937	259	1196
31. Kanyakumari	0	560	91	651
STATE TOTAL	36	23357	5002	28359

Source: Commissioner of Civil Supplies and Consumer Protection Department, Chennai-5

22.2 THE SCALE OF SUPPLY AND PRICE OF THE ESSENTIAL COMMODITIES UNDER PUBLIC DISTRIBUTION SYSTEM 2005-06

Name of the Commodity	Price per (Kg/Litre)	Scale of supply	Periodicity
Rice	upto 02.06.2006 Rs.3.50 per kg from 03.06.2006 Rs.2.00 per kg	4 Kgs. per adult and 2 Kgs. per child per month subject to a minimum of 12 Kgs and maximum of 20 Kgs. per month per card. In Nilgiris district minimum of 16 kg and maximum of 24 kg per card.	In one instalment (or) as card holder chooses
Sugar	Rs.13.50	500 gms. per head per month. Maximum 2 kgs per card.	In one instalment
Wheat	Rs.7.50	10 Kgs.per Card per month in Chennai City and District Headquarters, 5 Kgs. per card per month in other areas.	
Kerosene	Rs.8.40 to Rs.9.00	Price ranges from Rs.8.40 to Rs.9.00 per litre. (depending upon the distance from the oil terminal).	

Source: Commissioner of Civil Supplies and Consumer Protection Department, Chennai-5

22.3 SCALE OF SUPPLY OF KEROSENE TO LPG HOLDERS 2005-06

(in Litres)

Place	Card holders without LPG (Non - LPG)	Card holders with Single LPG Cylinder	Card holders with Double LPG Cylinder
1. Chennai City District Headquarters	10	3	0
2. Other Municipalities	6	3	0
3. Township and Town Panchayats	5	3	0
4. Village Panchayats	3	3	0
5. The Nilgiris District			
i. Headquarters & Other Municipalities	15	3	0
ii. Townships and Town Panchayats	10	3	0
iii. Village Panchayats	5 + 5	3	0

Source: Commissioner of Civil Supplies and Consumer Protection Department, Chennai-5

22.4 CARDS DETAILS FOR KEROSENE – PDS CARDS 2005-06

A. District Headquarters: PDS As on 31.03.2006

District	Number of Cards with			Total	Kerosene Cards *	Entitle-ment (in K.L)
	No LPG	One LPG	Two LPG			
1. Chennai-North	341725	93974	316546	752245	0	3699
2. Chennai-South	293085	90827	314028	697940	0	3203
3. Kancheepuram	35707	8925	18945	63577	0	384
4. Thiruvallur	7146	1388	3543	12077	0	76
5. Cuddalore	22207	3630	16265	42102	0	233
6. Villupuram	18554	6545	10313	35412	0	205
7. Vellore	37792	3508	7142	48442	0	388
8. Thiruvannamalai	22816	665	9745	33226	0	230
9. Salem	101512	21342	44560	167414	0	1079
10. Namakkal	10463	1010	5858	17331	0	108
11. Dharmapuri	10560	2364	5205	18129	0	113
12. Krishnagiri	12147	1511	4994	18652	0	126
13. Erode	35789	6026	16149	57964	0	376
14. Coimbatore	113520	27113	107489	248122	0	1217
15. The Nilgiris	15296	4383	6909	26588	0	243
16. Tiruchirappalli	139519	20067	39335	198921	0	1455
17. Karur	17476	2919	6693	27088	0	184
18. Perambalur	6258	369	1502	8129	0	64
19. Pudukottai	17500	3206	6400	27106	0	185
20. Thanjavur	27693	7705	17422	52820	0	300
21. Nagapattinam	12835	3198	4982	21015	0	138
22. Thiruvarur	6654	2179	4606	13439	0	73
23. Madurai	218456	16326	58310	293092	0	2234
24. Theni	14376	727	5366	20469	0	146
25. Dindigul	31390	3551	10749	45690	0	325
26. Ramanathapuram	10040	2667	4154	16861	0	108
27. Virudhunagar	17822	2626	8060	28508	0	186
28. Sivagangai	5963	2439	3391	11793	0	67
29. Tirunelveli	80149	9697	8838	98684	0	831
30. Thoothukudi	33180	8808	13640	55628	0	358
31. Kanyakumari	28625	7180	14529	50334	0	308
TOTAL	1746255	366875	1095668	3208798	0	18640

Note: * Kerosene Option Cards abolished during this year

Contd...

22.4 CARDS DETAILS FOR KEROSENE – PDS CARDS 2005-06 (Contd.)

B. All Other Municipal Area (Excluding District Headquarters) – PDS As on 31.03.2006

District	Number of Cards with			Total	Kerosene Cards *	Entitlement (in K.L)
	No LPG	One LPG	Two LPG			
1. Chennai-North	-	-	-	-	-	-
2. Chennai-South	-	-	-	-	-	-
3. Kancheepuram	9517	6090	11635	27242	0	75
4. Thiruvallur	0	0	0	0	0	0
5. Vellore	77432	15303	35577	128312	0	511
6. Thiruvannamalai	14439	3081	13919	31439	0	96
7. Villupuram	14096	5170	4618	23884	0	100
8. Cuddalore	49903	5323	13288	68514	0	315
9. Dharmapuri	0	0	0	0	0	0
10. Krishnagiri	19686	3655	10355	33696	0	129
11. Salem	35769	2301	14088	52158	0	222
12. Namakkal	31396	6601	19285	57282	0	208
13. Erode	33235	6208	17031	56474	0	218
14. Coimbatore	68545	19779	71977	160301	0	471
15. The Nilgiris	6777	1677	4721	13175	0	107
16. Karur	3075	1017	2023	6115	0	22
17. Perambalur	0	0	0	0	0	0
18. Tiruchirappalli	10876	1676	4704	17256	0	70
19. Thanjavur	27521	8345	13854	49720	0	190
20. Thiruvarur	13738	5396	6211	25345	0	99
21. Nagapattinam	11587	5698	8041	25326	0	87
22. Pudukottai	4444	1848	1561	7853	0	32
23. Dindigul	13638	2273	5336	21247	0	89
24. Theni	34276	4796	14675	53747	0	220
25. Madurai	17254	3453	8694	29401	0	114
26. Sivagangai	19892	2721	11608	34221	0	128
27. Virudhunagar	71141	9989	27082	108212	0	457
28. Ramanathapuram	14311	4412	7598	26321	0	99
29. Thoothukudi	16622	3335	6953	26910	0	110
30. Tirunelveli	42894	5282	8164	56340	0	273
31. Kanyakumari	14182	3825	2755	20762	0	97
TOTAL	676246	139254	345753	1161253	0	4536

Note: * Kerosene Option Cards abolished during this year

Contd...

22.4 CARDS DETAILS FOR KEROSENE – PDS CARDS 2005-06 (Contd.)

C. Town Panchayat / Township Areas: PDS As on 31.03.2006

District	Number of Cards with			Total	Kerosene Cards *	Entitlement (in K.L)
	No LPG	One LPG	Two LPG			
1. Chennai-North	-	-	-	-	-	-
2. Chennai-South	-	-	-	-	-	-
3. Kancheepuram	36342	4091	9683	50116	0	194
4. Thiruvallur	42664	8402	15568	66634	0	239
5. Vellore	73283	7561	27789	108633	0	389
6. Thiruvannamalai	28717	3812	13955	46484	0	155
7. Villupuram	56081	10891	10537	77509	0	313
8. Cuddalore	59960	5271	15083	80314	0	316
9. Dharmapuri	22627	2152	3108	27887	0	120
10. Krishnagiri	30412	4574	8970	43956	0	166
11. Salem	89383	6266	22740	118389	0	545
Yercaud (Hilly)	7931	76	1112	9119	0	0
12. Namakkal	57846	7745	18315	83906	0	312
13. Erode	161375	18286	55695	235356	0	862
14. Coimbatore	165921	37748	95887	299556	0	943
15. The Nilgiris	61652	9047	15956	86655	0	644
16. Karur	45364	9144	11958	66466	0	254
17. Perambalur	31137	2903	2223	36263	0	164
18. Tiruchirappalli	47717	6126	13359	67202	0	257
19. Thanjavur	45271	10819	10601	66691	0	259
20. Thiruvarur	9981	3186	4373	17540	0	59
21. Nagapattinam	18381	3853	4409	26643	0	103
22. Pudukottai	16280	1209	1826	19315	0	85
23. Dindigul	62629	3405	16766	82800	0	334
Kodaikanal (Hilly)	973	362	756	2091	0	0
24. Theni	76977	3829	13156	93962	0	396
25. Madurai	37808	1846	4836	44490	0	195
26. Sivagangai	36227	3523	6533	46283	0	192
27. Virudhunagar	33830	2887	5953	42670	0	178
28. Ramanathapuram	20780	2015	5959	28754	0	110
29. Thoothukudi	46364	7622	10771	64757	0	255
30. Tirunelveli	119657	6773	8078	134508	0	619
31. Kanyakumari	179636	15910	9393	204939	0	946
TOTAL	1723206	211334	445348	2379888	0	9603

Note: * Kerosene Option Cards abolished during this year

Contd...

22.4 CARDS DETAILS FOR KEROSENE – PDS CARDS 2005-06 (Contd.)

D. Village Panchayat Areas: PDS As on 31.03.2006

District	Number of Cards with			Total	Kero-sene Cards *	Entitle-ment (in K.L)
	No LPG	One LPG	Two LPG			
1. Chennai-North	0	0	0	0	0	0
2. Chennai-South	0	0	0	0	0	0
3. Kancheepuram	264123	14479	23282	301884	0	836
4. Thiruvallur	226225	19288	32329	277842	0	737
5. Vellore	389373	20115	48432	457920	0	1228
6. Thiruvannamalai	336675	12662	37731	387068	0	1048
7. Villupuram	549157	6534	10864	566555	0	1667
8. Cuddalore	311506	7264	7698	326468	0	956
9. Dharmapuri	225354	3184	11100	239638	0	686
10. Krishnagiri	198230	7734	11517	217481	0	618
11. Salem	310935	10633	44625	366193	0	965
12. Namakkal	169072	17292	45766	232130	0	559
13. Erode	281996	27801	68642	378439	0	929
14. Coimbatore	262290	37040	91269	390599	0	898
15. The Nilgiris	54476	7662	14333	76471	0	568
16. Karur	123108	9148	14762	147018	0	397
17. Perambalur	246745	7111	3150	257006	0	762
18. Tiruchirappalli	266979	15195	28123	310297	0	847
19. Thanjavur	298407	19517	17908	335832	0	954
20. Thiruvarur	178592	19307	15818	213717	0	594
21. Nagapattinam	233920	10062	15146	259128	0	732
22. Pudukottai	240271	4749	6854	251874	0	735
23. Dindigul	216304	10961	41523	268788	0	714
24. Theni	96604	4373	10583	111560	0	303
25. Madurai	289175	9855	13548	312578	0	897
26. Sivagangai	171498	5303	11849	188650	0	530
27. Virudhunagar	200404	17671	25368	243443	0	654
28. Ramanathapuram	205592	3754	8448	217794	0	628
29. Thoothukudi	193146	9664	8513	211323	0	608
30. Tirunelveli	310942	6768	39981	357691	0	953
31. Kanyakumari	121106	14843	7406	143355	0	408
TOTAL	6977927	361006	718352	8057285	0	22410

Note: * Kerosene Option Cards abolished during this year

Contd...

22.4 CARDS DETAILS FOR KEROSENE – PDS CARDS 2005-06 (Concld.)

E. Grand Total (A+B+C+D): PDS Kerosene — As on 31.03.2006

District	Number of Cards with			Total	Kero-sene Cards *	Entitle-ment (in K.L)
	No LPG	One LPG	Two LPG			
1. Chennai-North	341725	93974	316546	752245	0	3699
2. Chennai-South	293085	90827	314028	697940	0	3203
3. Kancheepuram	345689	33585	63545	442819	0	1489
4. Thiruvallur	276035	29078	51440	356553	0	1051
5. Vellore	577880	46487	118940	743307	0	2517
6. Thiruvannamalai	402647	20220	75350	498217	0	1529
7. Villupuram	637888	29140	36332	703360	0	2285
8. Cuddalore	443576	21488	52334	517398	0	1820
9. Dharmapuri	258541	7700	19413	285654	0	918
10. Krishnagiri	260475	17474	35836	313785	0	1039
11. Salem	545530	40618	127125	713273	0	2811
12. Namakkal	268777	32648	89224	390649	0	1187
13. Erode	512395	58321	157517	728233	0	2385
14. Coimbatore	610276	121680	366622	1098578	0	3528
15. The Nilgiris	138201	22769	41919	202889	0	1561
16. Karur	189023	22228	35436	246687	0	856
17. Perambalur	284140	10383	6875	301398	0	990
18. Tiruchirappalli	465091	43064	85521	593676	0	2629
19. Thanjavur	398892	46386	59785	505063	0	1703
20. Thiruvarur	208965	30068	31008	270041	0	825
21. Nagapattinam	276723	22811	32578	332112	0	1060
22. Pudukottai	278495	11012	16641	306148	0	1037
23. Dindigul	330656	21589	76914	429159	0	1461
24. Theni	222233	13725	43780	279738	0	1065
25. Madurai	562693	31480	85388	679561	0	3439
26. Sivagangai	233580	13986	33381	280947	0	917
27. Virudhunagar	323197	33173	66463	422833	0	1475
28. Ramanathapuram	250723	12848	26159	289730	0	945
29. Thoothukudi	289312	29429	39877	358618	0	1331
30. Tirunelveli	553642	28520	65061	647223	0	2676
31. Kanyakumari	343549	41758	34083	419390	0	1758
TOTAL	11123634	1078469	2605121	14807224	0	55188

Note: * - Kerosene Option Cards abolished during this year

Source: Commissioner of Civil Supplies and Consumer Protection Department, Chennai-5

22.4 CARDS DETAILS FOR KEROSENE – PDS CARDS 2005-06
KEROSENE – LEFT OUT FAMILIES

A. District Headquarters:

As on 31.03.2006

District	Number of Cards with			Total	Kero-sene Cards*	Entitle-ment (in K.L)
	No LPG	One LPG	Two LPG			
1. Chennai-North	153642	57054	56950	267646	0	1708
2. Chennai-South	122974	44907	52425	220306	0	1364
3. Kancheepuram	12409	5586	5610	23605	0	141
4. Thiruvallur	2279	26	251	2556	0	23
5. Vellore	8801	1344	2719	12864	0	92
6. Thiruvannamalai	13154	1050	1273	15477	0	135
7. Villupuram	5840	4532	2700	13072	0	72
8. Cuddalore	10858	355	600	11813	0	110
9. Dharmapuri	11008	3192	4796	18996	0	120
10. Krishnagiri	2236	845	709	3790	0	25
11. Salem	38753	6392	10122	55267	0	407
12. Namakkal	3588	121	436	4145	0	36
13. Erode	6725	1670	6718	15113	0	72
14. Coimbatore	39383	9820	12945	62148	0	423
15. The Nilgiris	2449	129	113	2691	0	37
16. Karur	10439	1074	724	12237	0	108
17. Perambalur	12354	49	33	12436	0	124
18. Tiruchirappalli	27470	2624	3176	33270	0	283
19. Thanjavur	15110	523	641	16274	0	153
20. Thiruvarur	2497	336	215	3048	0	26
21. Nagapattinam	6202	633	811	7646	0	64
22. Pudukottai	6032	205	163	6400	0	61
23. Dindigul	12503	1312	1800	15615	0	129
24. Theni	9385	264	280	9929	0	95
25. Madurai	69702	5761	7044	82507	0	714
26. Sivagangai	1502	159	281	1942	0	15
27. Virudhunagar	3399	905	1259	5563	0	37
28. Ramanathapuram	3465	857	233	4555	0	37
29. Thoothukudi	15147	2044	2444	19635	0	158
30. Tirunelveli	20406	1254	2562	24222	0	208
31. Kanniyakumari	8755	1089	1200	11044	0	91
TOTAL	658467	156112	181233	995812	0	7065

Note: * Kerosene Option Cards abolished during this year

Contd...

22.4 CARDS DETAILS FOR KEROSENE – PDS CARDS 2005-06 (Contd.)
KEROSENE – LEFT OUT FAMILIES

B. All Other Municipal Areas (Excluding District Headquarters) As on 31.03.2006

District	Number of Cards with			Total	Kero-sene Cards*	Entitle-ment (in K.L)
	No LPG	One LPG	Two LPG			
1. Chennai-North	-	-	-	-	-	-
2. Chennai-South	-	-	-	-	-	-
3. Kancheepuram	11790	2431	4960	19181	0	78
4. Thiruvallur	0	0	0	0	0	0
5. Vellore	32675	3888	2402	38965	0	208
6. Thiruvannamalai	18100	1255	1595	20950	0	112
7. Villupuram	13538	3823	3060	20421	0	93
8. Cuddalore	9078	8846	1495	19419	0	81
9. Dharmapuri	0	0	0	0	0	0
10. Krishnagiri	7421	4440	3998	15859	0	58
11. Salem	12183	2012	4123	18318	0	79
12. Namakkal	6108	880	2436	9424	0	39
13. Erode	6884	1184	1794	9862	0	45
14. Coimbatore	38236	9977	9466	57679	0	259
15. The Nilgiris	2491	34	467	2992	0	37
16. Karur	1230	83	83	1396	0	8
17. Perambalur	0	0	0	0	0	0
18. Tiruchirappalli	2715	141	108	2964	0	17
19. Thanjavur	10498	576	855	11929	0	65
20. Thiruvarur	6190	678	114	6982	0	39
21. Nagapattinam	14170	710	563	15443	0	87
22. Pudukottai	2791	1	0	2792	0	17
23. Dindigul	4023	379	460	4862	0	25
24. Theni	17050	991	1040	19081	0	105
25. Madurai	7184	382	242	7808	0	44
26. Sivagangai	10606	1050	1369	13025	0	67
27. Virudhunagar	13920	3707	5156	22783	0	95
28. Ramanathapuram	5867	866	738	7471	0	38
29. Thoothukudi	5945	871	795	7611	0	38
30. Tirunelveli	18274	976	2086	21336	0	113
31. Kanyakumari	3641	83	22	3746	0	22
TOTAL	282608	50264	49427	382299	0	1869

Note: * Kerosene Option Cards abolished during this year

Contd...

22.4 CARDS DETAILS FOR KEROSENE – PDS CARDS 2005-06 (Contd.)
KEROSENE – LEFT OUT FAMILIES

C. Town Panchayat / Township Areas: As on 31.03.2006

District	Number of Cards with			Total	Kero-sene Cards*	Entitle-ment (in K.L)
	No LPG	One LPG	Two LPG			
1. Chennai-North	0	0	0	0	0	0
2. Chennai-South	0	0	0	0	0	0
3. Kancheepuram	7560	3265	5958	16783	0	48
4. Thiruvallur	16623	668	1386	18677	0	85
5. Vellore	28825	3373	3013	35211	0	154
6. Thiruvannamalai	22821	0	3043	25864	0	114
7. Villupuram	10246	5032	264	18042	0	66
8. Cuddalore	22856	10512	10117	43485	0	146
9. Dharmapuri	26136	3495	2508	32139	0	141
10. Krishnagiri	15814	7652	4552	28018	0	102
11. Salem	46058	2409	3896	52363	0	238
12. Namakkal	13691	1318	3533	18542	0	72
13. Erode	27899	2026	7300	37225	0	146
14. Coimbatore	49877	8277	10950	69104	0	274
15. The Nilgiris	13176	665	313	14154	0	134
16. Karur	11280	1121	664	13065	0	60
17. Perambalur	0	0	0	0	0	0
18. Tiruchirappalli	12201	456	542	13199	0	62
19. Thanjavur	16525	574	602	17701	0	84
20. Thiruvarur	3870	190	87	4147	0	20
21. Nagapattinam	14440	1260	302	16002	0	76
22. Pudukottai	5647	0	0	5647	0	28
23. Dindigul	19270	764	1259	21293	0	99
24. Theni	21450	975	1145	23570	0	110
25. Madurai	11867	622	746	13235	0	61
26. Sivagangai	14244	584	670	15498	0	73
27. Virudhunagar	6479	1725	2399	10603	0	38
28. Ramanathapuram	8480	311	326	9117	0	43
29. Thoothukudi	16730	1099	1005	18834	0	87
30. Tirunelveli	25661	2292	3913	31866	0	135
31. Kanyakumari	44355	1296	1170	46821	0	226
TOTAL	534081	61961	74163	670205	0	2922

Note: * Kerosene Option Cards abolished during this year

Contd...

22.4 CARDS DETAILS FOR KEROSENE – PDS CARDS 2005-06 (Contd.)
KEROSENE – LEFT OUT FAMILIES

D. Village Panchayat Areas: As on 31.03.2006

District	Number of Cards with			Total	Kerosene Cards*	Entitlement (in K.L)
	No LPG	One LPG	Two LPG			
1. Chennai-North	0	0	0	0	0	0
2. Chennai-South	0	0	0	0	0	0
3. Kancheepuram	47971	8886	8269	65126	0	171
4. Thiruvallur	52197	5534	13640	71371	0	173
5. Vellore	85119	5049	022	94190	0	271
6. Thiruvannamalai	51280	2190	3937	57407	0	160
7. Villupuram	139866	5874	986	146726	0	437
8. Cuddalore	63486	6584	10138	80208	0	210
9. Dharmapuri	43016	8490	5993	57499	0	155
10. Krishnagiri	61418	17511	5969	84898	0	237
11. Salem	88468	867	4230	93565	0	268
12. Namakkal	44388	2969	4442	51799	0	142
13. Erode	44026	6524	8381	58931	0	152
14. Coimbatore	68326	17305	14429	100060	0	257
15. The Nilgiris	10758	485	191	11434	0	109
16. Karur	24862	618	313	25793	0	76
17. Perambalur	36337	3213	3333	42883	0	119
18. Tiruchirappalli	60399	773	1019	62191	0	184
19. Thanjavur	77124	1396	1118	79638	0	236
20. Thiruvarur	39256	1342	246	40844	0	122
21. Nagapattinam	40219	1264	208	41691	0	124
22. Pudukottai	73086	37	40	73163	0	219
23. Dindigul	63910	1806	3079	68795	0	197
24. Theni	38719	840	1191	40750	0	119
25. Madurai	79812	2371	1938	84121	0	247
26. Sivagangai	41797	1775	2480	46052	0	131
27. Virudhunagar	40487	10747	14946	66180	0	154
28. Ramanathapuram	52118	6283	735	59136	0	175
29. Thoothukudi	44911	2855	3216	50982	0	143
30. Tirunelveli	74219	3104	6238	83561	0	232
31. Kanyakumari	27419	880	583	28882	0	85
STATE	1614994	127572	125310	1867876	0	5303

Note: * Kerosene Option Cards abolished during this year

Contd...

22.4 CARDS DETAILS FOR KEROSENE – PDS CARDS 2005-06 (Concld.)
KEROSENE – LEFT OUT FAMILIES

E. Grand Total (A+B+C+D): Kerosene As on 31.03.2006

District	Number of Cards with			Total	Kero-sene Cards	Entitle-ment (in K.L)
	No LPG	One LPG	Two LPG			
1. Chennai-North	153642	57054	56950	267646	0	1708
2. Chennai-South	122974	44907	52425	220306	0	1364
3. Kancheepuram	79730	20168	24797	124695	0	437
4. Thiruvallur	71099	6228	15277	92604	0	281
5. Vellore	155420	13654	12156	181230	0	725
6. Thiruvannamalai	105355	4495	9848	119698	0	522
7. Villupuram	169490	19261	9510	198261	0	668
8. Cuddalore	106278	26297	22350	154925	0	547
9. Dharmapuri	80160	15177	13297	108634	0	415
10. Krishnagiri	86889	30448	15228	132565	0	386
11. Salem	185462	11680	22371	219513	0	991
12. Namakkal	67775	5288	10847	83910	0	290
13. Erode	85534	11404	24193	121131	0	414
14. Coimbatore	195822	45379	47790	288991	0	1214
15. The Nilgiris	28874	1313	1084	31271	0	317
16. Karur	47811	2896	1784	52491	0	251
17. Perambalur	48691	3262	3366	55319	0	242
18. Tiruchirappalli	102785	3994	4845	111624	0	545
19. Thanjavur	119257	3069	3216	125542	0	537
20. Thiruvarur	51813	2546	662	55021	0	207
21. Nagapattinam	75031	3867	1884	80782	0	351
22. Pudukottai	87556	243	203	88002	0	325
23. Dindigul	99706	4261	6598	110565	0	450
24. Theni	86604	3070	3656	93330	0	429
25. Madurai	168565	9136	9970	187671	0	1066
26. Sivagangai	68149	3568	4800	76517	0	286
27. Virudhunagar	64285	17084	23760	105129	0	228
28. Ramanathapuram	69930	8317	2032	80279	0	350
29. Thoothukudi	82733	6869	7460	97062	0	426
30. Tirunelveli	138560	7626	14799	160985	0	613
31. Kanyakumari	84170	3348	2975	90493	0	514
TOTAL	3090150	395909	430133	3916192	0	17101

Note: These ration cards, i.e., cards issued to the left out families are not eligible for Kerosene. Government of India has been requested to allot Kerosene to these card holders. On receipt of allotment from Government of India, these card holders will be supplied with Kerosene

Source: Commissioner of Civil Supplies and Consumer Protection Department, Chennai-5

22.5 ESSENTIAL COMMODITIES DISTRIBUTED THROUGH FAIR PRICE SHOPS BY DISTRICTS IN TAMIL NADU 2005-06

A: RICE (EXCLUDING "AAY" * RICE & "ANP" * RICE) (in MTs)

District	April 2005	May 2005	June 2005	July 2005	August 2005	Sep. 2005
1	2	3	4	5	6	7
1. Chennai-North	8526	8404	8711	8898	10821	10389
2. Chennai-South	6397	6154	6436	6610	8164	7652
3. Kancheepuram	6740	6365	6665	6885	7772	7706
4. Thiruvallur	6086	6151	6070	6381	6383	6926
5. Vellore	13025	12841	12815	12740	13892	13878
6. Thiruvannamalai	8214	8070	8214	8515	9359	9502
7. Villupuram	13205	12469	13120	13132	14481	14312
8. Cuddalore	8014	8031	8709	8559	9640	9813
9. Dharmapuri	6331	6276	6276	6392	6561	6573
10. Krishnagiri	7206	7221	7413	7376	7604	7667
11. Salem	6827	6771	7241	7874	10586	10376
12. Namakkal	2159	1980	1916	1904	3040	3105
13. Erode	5428	5033	5139	5550	6816	7652
14. Coimbatore	11470	10773	10625	11353	12128	11748
15. The Nilgiris	3954	3949	3920	3806	4181	4533
16. Karur	2257	2279	2370	2697	2777	3051
17. Perambalur	4149	4053	4139	4349	4576	4707
18. Tiruchirappalli	6502	6369	6438	6824	7789	8601
19. Thanjavur	8320	8149	7165	8279	8853	9085
20. Thiruvarur	4607	4371	4371	4416	4697	4901
21. Nagapattinam	5728	5288	5429	5640	5908	6106
22. Pudukottai	5285	5249	5260	5427	5815	5819
23. Dindigul	6560	6179	6504	6673	7351	8053
24. Theni	4748	4664	4887	5017	5688	5676
25. Madurai	10530	10424	10429	10452	11943	12831
26. Sivagangai	5035	5002	5050	5176	5641	5664
27. Virudhunagar	5604	5552	5647	5907	7208	7351
28. Ramanathapuram	5237	5224	5269	5368	5755	6066
29. Thoothukudi	4828	4337	4638	4741	5169	5580
30. Tirunelveli	8182	7721	8357	8887	9898	10041
31. Kanyakumari	7736	7520	7656	7693	8013	7986
TOTAL	208890	202869	206879	213521	238509	243350

* AAY : Anthyodaya Anna Yojana Scheme

* ANP : Annapoorna Scheme

Contd...

22.5 ESSENTIAL COMMODITIES DISTRIBUTED THROUGH FAIR PRICE SHOPS BY DISTRICTS 2005-06 (Contd.)

A: RICE (EXCLUDING "AAY" RICE & "ANP RICE) (in MTs)

District	Oct. 2005	Nov. 2005	Dec. 2005	Jan. 2006	Feb. 2006	March 2006
1	8	9	10	11	12	13
1. Chennai-North	10735	9508	10075	9905	8933	9336
2. Chennai-South	7782	7265	6975	6366	6486	6359
3. Kancheepuram	7753	7583	7854	7306	6929	7124
4. Thiruvallur	6968	7004	6499	6060	5800	5920
5. Vellore	13928	13601	14257	14415	14368	14173
6. Thiruvannamalai	9665	9697	9877	9504	9289	9217
7. Villupuram	14822	14770	14427	13590	13421	13079
8. Cuddalore	9916	9889	9513	8899	8913	8909
9. Dharmapuri	6711	6631	6705	6613	6579	6222
10. Krishnagiri	7556	7777	7630	7624	7660	6873
11. Salem	10060	9739	9853	9513	9859	9609
12. Namakkal	3274	4344	4080	2610	2507	2125
13. Erode	7378	7620	6695	5405	6498	6949
14. Coimbatore	12062	11693	11060	11295	11062	11153
15. The Nilgiris	4098	4349	4338	4177	4180	4229
16. Karur	3315	3103	2956	2662	2610	3003
17. Perambalur	4981	5043	4895	3959	4254	3696
18. Tiruchirappalli	9160	8832	7911	6487	6733	7743
19. Thanjavur	9363	9347	9217	8226	8613	8720
20. Thiruvarur	4961	5002	4865	4519	4610	4563
21. Nagapattinam	6252	6151	6052	5594	5867	5853
22. Pudukottai	5944	5821	5731	4729	4708	5327
23. Dindigul	8054	8047	7551	6666	7030	7409
24. Theni	5367	5309	5316	5455	5366	5387
25. Madurai	12927	11839	11808	10898	11215	11531
26. Sivagangai	5788	5551	5492	4679	4989	5108
27. Virudhunagar	7169	6950	6719	5629	6388	6556
28. Ramanathapuram	6360	6367	6305	5602	5747	5700
29. Thoothukudi	5811	5147	5363	3597	4391	5262
30. Tirunelveli	10088	9928	9545	9879	9278	9534
31. Kanyakumari	8427	8407	7966	8160	8040	8227
TOTAL	246675	242314	237530	220023	222323	224896

AAY : Anthyodaya Anna Yojana Scheme; ANP : Annapoorna Scheme

Contd...

22.5 ESSENTIAL COMMODITIES DISTRIBUTED THROUGH FAIR PRICE SHOPS BY DISTRICTS 2005-06 (Contd.)

A: RICE (AAY)

(in MTs)

District	April 2005	May 2005	June 2005	July 2005	August 2005	Sep. 2005
1	2	3	4	5	6	7
1. Chennai-North	335	340	349	335	237	237
2. Chennai-South	199	201	209	180	114	125
3. Kancheepuram	1248	1452	1555	1545	1579	1673
4. Thiruvallur	990	1234	1288	1288	1281	1369
5. Vellore	2428	2684	2945	2950	3039	3105
6. Thiruvannamalai	1353	1618	1718	1725	1769	1787
7. Villupuram	2398	2775	2893	2648	2901	2998
8. Cuddalore	1409	1564	1601	1763	1743	1861
9. Dharmapuri	696	754	806	802	826	838
10. Krishnagiri	849	919	1009	990	1013	1012
11. Salem	1404	1543	1680	1632	1612	1704
12. Namakkal	758	879	963	813	842	930
13. Erode	1153	1357	1448	1313	1337	1424
14. Coimbatore	1688	1845	1910	1812	1876	1811
15. The Nilgiris	314	373	393	330	393	416
16. Karur	383	427	485	528	492	526
17. Perambalur	887	1107	1204	1213	1227	1239
18. Tiruchirappalli	1083	1544	1677	1703	1690	1726
19. Thanjavur	2150	2679	2787	2802	2796	2804
20. Thiruvarur	1193	1540	1649	1678	1712	1728
21. Nagapattinam	1204	1503	1627	1688	1687	1890
22. Pudukottai	744	860	897	912	937	945
23. Dindigul	1148	1333	1435	1433	1434	1474
24. Theni	731	862	901	893	910	915
25. Madurai	1196	1457	1498	1502	1467	1476
26. Sivagangai	690	815	858	868	862	875
27. Virudhunagar	1033	1066	1078	1054	1065	1066
28. Ramanathapuram	689	852	864	861	859	865
29. Thoothukudi	1143	1458	1566	1595	1591	1638
30. Tirunelveli	1596	1911	1985	1972	2011	2035
31. Kanyakumari	1123	1311	1371	1442	1465	1487
TOTAL	34215	40263	42649	42270	42767	43979

AAY : Anthyodaya Anna Yojana Scheme

Contd...

22.5 ESSENTIAL COMMODITIES DISTRIBUTED THROUGH FAIR PRICE SHOPS BY DISTRICTS 2005-06 (Contd.)

A: RICE (AAY) (in MTs)

District	Oct. 2005	Nov. 2005	Dec. 2005	Jan. 2006	Feb. 2006	March 2006
1	8	9	10	11	12	13
1. Chennai-North	247	234	235	249	200	224
2. Chennai-South	130	133	135	115	117	121
3. Kancheepuram	1697	1452	1738	1619	1716	1808
4. Thiruvallur	1387	1384	1384	1346	1347	1657
5. Vellore	3135	3178	3106	3177	3136	3217
6. Thiruvannamalai	1803	1809	1810	1791	1786	2087
7. Villupuram	3016	3038	3004	2952	2605	3199
8. Cuddalore	2000	2110	2110	2001	2025	2318
9. Dharmapuri	849	850	860	857	880	1360
10. Krishnagiri	1037	1027	1032	1032	1002	2137
11. Salem	1735	1705	1704	1595	1669	1656
12. Namakkal	988	653	986	875	891	1491
13. Erode	1532	1382	1477	1280	1482	1748
14. Coimbatore	1964	1959	1963	1863	1933	2162
15. The Nilgiris	404	433	424	422	427	490
16. Karur	538	533	534	502	506	551
17. Perambalur	1283	1282	1280	1095	1165	1281
18. Tiruchirappalli	1812	1759	1740	1297	1372	1708
19. Thanjavur	2818	2813	2813	2531	2707	2826
20. Thiruvarur	1746	1750	1750	1654	1693	1911
21. Nagapattinam	1884	1953	1948	1883	1916	2155
22. Pudukottai	959	949	955	839	857	1086
23. Dindigul	1491	1475	1474	1331	1348	1594
24. Theni	897	891	891	894	879	928
25. Madurai	1480	1479	1481	1376	1428	1713
26. Sivagangai	885	871	915	804	830	1069
27. Virudhunagar	1065	1058	1058	866	899	1284
28. Ramanathapuram	868	867	866	831	833	1122
29. Thoothukudi	1685	1708	1678	1200	1443	2029
30. Tirunelveli	2066	2050	1959	1943	1902	2222
31. Kanyakumari	1545	1569	1575	1545	1495	1693
TOTAL	44946	44354	41765	41765	42489	50847

AAY : Anthyodaya Anna Yojana Scheme

Contd...

22.5 ESSENTIAL COMMODITIES DISTRIBUTED THROUGH FAIR PRICE SHOPS BY DISTRICTS 2005-06 (Contd.)

A: RICE – ANNAPOORNA SCHEME

(in MTs)

District	April 2005	May 2005	June 2005	July 2005	August 2005	Sep. 2005
1	2	3	4	5	6	7
1. Chennai-North 2. Chennai-South	60	62	67	59	51	54
3. Kancheepuram	29	29	31	30	31	31
4. Thiruvallur	18	18	18	19	19	19
5. Vellore	51	52	52	55	54	56
6. Thiruvannamalai	36	37	37	37	37	37
7. Villupuram	27	28	28	28	28	29
8. Cuddalore	18	19	12	19	19	19
9. Dharmapuri	17	16	17	17	16	16
10. Krishnagiri	14	18	15	15	16	19
11. Salem	26	30	28	35	37	36
12. Namakkal	14	17	17	18	17	17
13. Erode	17	18	18	18	18	17
14. Coimbatore	22	22	23	24	23	28
15. The Nilgiris	4	4	4	4	4	4
16. Karur	8	5	6	6	6	6
17. Perambalur	16	16	16	17	16	17
18. Tiruchirappalli	19	19	19	19	19	19
19. Thanjavur	25	26	26	27	27	27
20. Thiruvarur	13	13	13	13	13	13
21. Nagapattinam	13	13	13	13	14	13
22. Pudukottai	12	13	13	13	14	14
23. Dindigul	12	12	13	13	13	14
24. Theni	8	7	8	8	8	8
25. Madurai	28	28	30	30	31	31
26. Sivagangai	11	12	12	12	12	12
27. Virudhunagar	13	13	14	14	14	13
28. Ramanathapuram	14	14	14	14	14	14
29. Thoothukudi	12	14	13	13	14	13
30. Tirunelveli	16	18	18	19	19	19
31. Kanyakumari	5	6	7	7	6	6
TOTAL	578	599	602	616	610	621

Contd...

22.5 ESSENTIAL COMMODITIES DISTRIBUTED THROUGH FAIR PRICE SHOPS BY DISTRICTS 2005-06 (Contd.)

A: RICE – ANNAPOORNA SCHEME (in MTs)

District	Oct. 2005	Nov. 2005	Dec. 2005	Jan. 2006	Feb. 2006	March 2006
1	8	9	10	11	12	13
1. Chennai-North 2. Chennai-South	70	52	52	52	59	70
3. Kancheepuram	30	30	30	30	30	29
4. Thiruvallur	18	18	18	18	18	17
5. Vellore	55	5	56	55	56	57
6. Thiruvannamalai	37	37	37	37	37	36
7. Villupuram	28	28	28	29	28	27
8. Cuddalore	20	21	20	19	19	19
9. Dharmapuri	17	15	15	15	15	16
10. Krishnagiri	16	16	15	11	15	16
11. Salem	31	39	37	37	37	35
12. Namakkal	18	17	17	17	17	17
13. Erode	19	19	19	19	19	19
14. Coimbatore	23	23	23	23	23	23
15. The Nilgiris	4	4	4	4	4	4
16. Karur	6	6	6	7	6	6
17. Perambalur	17	17	17	17	17	17
18. Tiruchirappalli	19	19	19	18	19	18
19. Thanjavur	27	27	27	26	27	27
20. Thiruvarur	13	13	13	13	13	13
21. Nagapattinam	13	13	13	13	13	13
22. Pudukottai	14	14	14	14	14	14
23. Dindigul	14	14	14	14	14	14
24. Theni	8	8	8	8	8	8
25. Madurai	31	31	31	31	32	31
26. Sivagangai	12	12	12	12	12	12
27. Virudhunagar	13	13	14	13	12	14
28. Ramanathapuram	14	14	14	14	13	13
29. Thoothukudi	14	14	14	13	14	14
30. Tirunelveli	19	19	19	19	19	19
31. Kanyakumari	6	7	7	7	7	7
TOTAL	626	615	613	605	617	625

Source : Commissioner of Civil Supplies and Consumer Protection Department, Chennai- 5

22.5 ESSENTIAL COMMODITIES DISTRIBUTED THROUGH FAIR PRICE SHOPS BY DISTRICTS 2005-06 (Contd.)

B: SUGAR (in MTs)

District	April 2005	May 2005	June 2005	July 2005	August 2005	Sep. 2005
1	2	3	4	5	6	7
1. Chennai-North	1214	1193	1243	1238	1375	1335
2. Chennai-South	1094	1083	1116	1119	1252	1235
3. Kancheepuram	704	717	736	730	793	771
4. Thiruvallur	532	557	574	586	602	633
5. Vellore	1343	1374	1390	1434	1582	1446
6. Thiruvannamalai	825	897	901	876	915	917
7. Villupuram	1320	1374	1397	1408	1406	1344
8. Cuddalore	920	960	1052	1009	1020	1027
9. Dharmapuri	498	517	528	511	523	499
10. Krishnagiri	594	624	623	598	667	652
11. Salem	1427	1504	1519	1426	1472	1462
12. Namakkal	707	770	777	698	734	713
13. Erode	1275	1285	1258	1196	1217	1246
14. Coimbatore	2105	2108	2117	2077	2133	2073
15. The Nilgiris	362	370	373	373	373	373
16. Karur	444	470	469	446	449	449
17. Perambalur	433	463	469	465	489	489
18. Tiruchirappalli	1041	1060	1055	1039	1085	1075
19. Thanjavur	838	909	926	899	950	863
20. Thiruvarur	442	450	472	467	479	474
21. Nagapattinam	442	471	456	468	511	529
22. Pudukottai	544	556	562	560	583	563
23. Dindigul	655	779	788	777	776	769
24. Theni	426	442	442	433	462	463
25. Madurai	1154	1241	1248	1254	1295	1277
26. Sivagangai	525	538	540	542	525	522
27. Virudhunagar	762	760	770	743	773	770
28. Ramanathapuram	594	598	607	612	611	621
29. Thoothukudi	727	726	759	730	743	732
30. Tirunelveli	1128	1145	1168	1174	1188	1194
31. Kanyakumari	761	784	784	773	788	788
TOTAL	25836	26725	27119	26661	27770	27304

Contd...

22.5 ESSENTIAL COMMODITIES DISTRIBUTED THROUGH FAIR PRICE SHOPS BY DISTRICTS 2005-06 (Contd.)

B: SUGAR (in MTs)

District	Oct. 2005	Nov. 2005	Dec. 2005	Jan. 2006	Feb. 2006	March 2006
1	8	9	10	11	12	13
1. Chennai-North	1363	1250	1372	1392	1427	1472
2. Chennai-South	1301	1208	1243	1255	1324	1344
3. Kancheepuram	800	768	743	773	802	817
4. Thiruvallur	651	617	569	605	551	599
5. Vellore	1536	1442	1407	1462	1522	1486
6. Thiruvannamalai	950	935	876	930	949	964
7. Villupuram	1491	1362	1329	1399	1430	1446
8. Cuddalore	1100	1015	1002	1077	1124	1153
9. Dharmapuri	567	491	525	536	568	576
10. Krishnagiri	697	670	612	673	707	691
11. Salem	1494	1136	1616	1495	1549	1606
12. Namakkal	765	731	742	770	792	814
13. Erode	1261	1216	1237	1268	1326	1353
14. Coimbatore	2256	2146	2159	2294	2360	2396
15. The Nilgiris	381	365	374	380	382	386
16. Karur	477	442	464	459	471	484
17. Perambalur	532	454	473	488	497	503
18. Tiruchirappalli	1169	1067	1061	1057	1123	1167
19. Thanjavur	1018	863	916	896	992	1014
20. Thiruvarur	518	429	450	465	485	514
21. Nagapattinam	610	472	506	514	572	585
22. Pudukottai	613	545	564	540	572	598
23. Dindigul	819	762	769	861	911	824
24. Theni	495	478	480	513	551	557
25. Madurai	1316	1145	1126	1143	1170	1181
26. Sivagangai	540	528	531	533	534	538
27. Virudhunagar	820	784	786	778	809	834
28. Ramanathapuram	658	649	650	646	649	651
29. Thoothukudi	776	454	742	737	773	800
30. Tirunelveli	1254	1209	1192	1215	1270	1281
31. Kanyakumari	834	837	771	679	773	849
TOTAL	29062	26470	27287	27833	28965	29483

Contd...

22.5 ESSENTIAL COMMODITIES DISTRIBUTED THROUGH FAIR PRICE SHOPS BY DISTRICTS 2005-06 (Contd.)

C: WHEAT (in MTs)

District	April 2005	May 2005	June 2005	July 2005	August 2005	Sep. 2005
1	2	3	4	5	6	7
1. Chennai-North	443	364	374	400	467	481
2. Chennai-South	346	291	306	321	374	367
3. Kancheepuram	100	110	108	78	151	129
4. Thiruvallur	75	74	83	98	92	119
5. Vellore	355	287	297	314	356	366
6. Thiruvannamalai	84	96	118	116	132	124
7. Villupuram	221	199	49	249	250	266
8. Cuddalore	176	141	71	187	221	203
9. Dharmapuri	84	85	78	86	98	98
10. Salem	194	214	228	225	230	272
11. Namakkal	150	118	133	125	144	145
12. Erode	218	254	268	263	279	281
13. Coimbatore	504	462	513	530	551	502
14. The Nilgiris	68	76	85	76	101	98
15. Karur	64	55	66	61	69	89
16. Perambalur	61	58	65	75	78	77
17. Tiruchirappalli	142	116	183	177	190	210
18. Thanjavur	154	160	184	197	188	215
19. Thiruvarur	61	79	92	61	79	109
20. Nagapattinam	93	87	110	117	118	125
21. Pudukottai	71	70	71	77	77	76
22. Dindigul	118	83	125	144	178	182
23. Theni	100	83	109	51	122	120
24. Madurai	176	152	193	221	213	224
25. Sivagangai	86	75	87	103	103	106
26. Virudhunagar	187	149	140	111	148	220
27. Ramanathapuram	84	70	84	69	89	107
28. Thoothukudi	129	92	150	141	159	171
29. Tirunelveli	188	183	170	191	203	213
30. Kanyakumari	256	277	262	370	298	323
31. Krishnagiri	84	73	82	82	93	94
TOTAL	5072	4633	4884	5316	5851	6112

Contd...

22.5 ESSENTIAL COMMODITIES DISTRIBUTED THROUGH FAIR PRICE SHOPS BY DISTRICTS 2005-06 (Contd.)

C: WHEAT (in MTs)

District	Oct. 2005	Nov. 2005	Dec. 2005	Jan. 2006	Feb. 2006	March 2006
1	8	9	10	11	12	13
1. Chennai-North	467	434	470	492	508	560
2. Chennai-South	390	367	441	426	422	444
3. Kancheepuram	142	143	165	129	137	148
4. Thiruvallur	122	111	139	105	121	129
5. Vellore	204	444	470	415	439	424
6. Thiruvannamalai	167	172	186	155	168	148
7. Villupuram	299	279	280	262	254	248
8. Cuddalore	255	196	244	225	265	261
9. Dharmapuri	100	103	134	109	121	120
10. Krishnagiri	94	115	129	109	124	185
11. Salem	237	243	309	263	293	303
12. Namakkal	135	125	166	148	155	168
13. Erode	246	265	291	339	311	331
14. Coimbatore	602	135	639	598	636	633
15. The Nilgiris	82	82	122	100	100	103
16. Karur	78	85	94	80	92	91
17. Perambalur	84	74	116	92	85	102
18. Tiruchirappalli	207	193	208	198	227	228
19. Thanjavur	219	151	232	204	229	239
20. Thiruvarur	104	104	112	98	97	104
21. Nagapattinam	120	100	163	106	145	138
22. Pudukottai	72	67	98	83	87	82
23. Dindigul	197	165	182	148	161	159
24. Theni	123	126	137	124	125	125
25. Madurai	256	210	254	253	267	269
26. Sivagangai	111	112	126	99	104	112
27. Virudhunagar	228	204	217	196	400	233
28. Ramanathapuram	116	98	127	110	108	132
29. Thoothukudi	182	190	204	177	200	196
30. Tirunelveli	225	248	259	208	211	270
31. Kanyakumari	346	368	352	249	279	298
TOTAL	6210	5709	7066	6300	6871	6983

Contd...

22.5 ESSENTIAL COMMODITIES DISTRIBUTED THROUGH FAIR PRICE SHOPS BY DISTRICTS 2005-06 (Contd.)

D: KEROSENE (in KLS)

District	April 2005	May 2005	June 2005	July 2005	August 2005	Sep. 2005
1	2	3	4	5	6	7
1. Chennai-North	4954	4519	4554	4450	3614	3525
2. Chennai-South	3629	4244	4267	4242	3639	3707
3. Kancheepuram	1609	1605	1513	1467	1465	1437
4. Thiruvallur	1090	1043	1044	1018	1068	1071
5. Vellore	2563	2472	2404	2381	2362	2364
6. Thiruvannamalai	1732	1584	1483	1553	1501	1550
7. Villupuram	2320	2213	1989	2037	2199	2199
8. Cuddalore	1882	1809	1793	1738	1739	1740
9. Dharmapuri	931	896	896	880	900	912
10. Krishnagiri	920	976	965	874	917	932
11. Salem	3615	3544	3536	3084	2645	2669
12. Namakkal	1548	1558	1573	1368	1069	1168
13. Erode	3017	2960	3033	2470	2300	2283
14. Coimbatore	4755	4679	4606	4449	3816	3707
15. The Nilgiris	1619	1578	1540	1507	1513	1571
16. Karur	996	984	992	923	811	839
17. Perambalur	961	948	979	933	914	935
18. Tiruchirappalli	2837	2735	2685	2648	2632	2632
19. Thanjavur	2059	1998	1968	1887	1916	1937
20. Thiruvarur	1032	1001	1004	804	827	833
21. Nagapattinam	1245	1038	1110	970	1150	1097
22. Pudukottai	1041	1012	1002	986	972	981
23. Dindigul	1920	1884	1860	1905	1678	1602
24. Theni	1206	1200	1204	1174	1041	1008
25. Madurai	3606	4040	4026	4007	3776	3695
26. Sivagangai	988	943	924	908	914	921
27. Virudhunagar	1814	1777	1757	1605	1498	1388
28. Ramanathapuram	982	935	911	897	935	935
29. Thoothukudi	1567	1430	1510	1454	1444	1490
30. Tirunelveli	2837	2756	2810	2604	2573	2591
31. Kanyakumari	1658	1692	1675	1534	1658	1619
TOTAL	62933	62053	61613	58757	55486	55338

Contd...

22.5 ESSENTIAL COMMODITIES DISTRIBUTED THROUGH FAIR PRICE SHOPS BY DISTRICTS 2005-06 (Concld.)

D: KEROSENE (in KLS)

District	Oct. 2005	Nov. 2005	Dec. 2005	Jan. 2006	Feb. 2006	March 2006
1	8	9	10	11	12	13
1. Chennai-North	3484	3524	3486	3565	3536	3904
2. Chennai-South	3055	2998	3692	3453	3637	3959
3. Kancheepuram	1424	1455	1420	1434	1431	1835
4. Thiruvallur	887	1044	1039	1018	990	983
5. Vellore	2390	2412	2370	2377	2364	2382
6. Thiruvannamalai	1506	1525	1506	1524	1520	1525
7. Villupuram	2265	2274	2238	2244	2247	2545
8. Cuddalore	1763	1785	1753	1749	1795	1815
9. Dharmapuri	830	842	880	744	704	739
10. Krishnagiri	921	990	978	956	969	1115
11. Salem	2611	2681	2629	2617	2593	2593
12. Namakkal	1090	983	1219	1095	1067	1253
13. Erode	2300	2312	2321	2307	2283	2546
14. Coimbatore	3662	3753	3758	3738	3755	3776
15. The Nilgiris	1558	1413	1559	1566	1555	1656
16. Karur	841	853	841	837	841	880
17. Perambalur	947	941	933	942	937	938
18. Tiruchirappalli	2650	2673	2644	2602	2610	2637
19. Thanjavur	1819	1833	1930	1901	1892	1857
20. Thiruvarur	840	825	981	900	931	901
21. Nagapattinam	1120	1142	1139	1045	1009	1093
22. Pudukottai	994	987	988	978	966	1057
23. Dindigul	1640	1657	1614	1614	1649	1662
24. Theni	1108	1119	1120	1116	1103	1237
25. Madurai	3600	3581	2876	2369	3632	3354
26. Sivagangai	884	910	862	844	889	904
27. Virudhunagar	1391	1498	1476	1454	1432	1438
28. Ramanathapuram	946	950	949	948	934	996
29. Thoothukudi	1424	1451	1426	1393	1364	1569
30. Tirunelveli	2610	2621	2626	2531	2585	2606
31. Kanyakumari	1614	1706	1676	1670	1666	1825
TOTAL	54174	54738	54929	53531	54886	57580

Contd...

22.6 OFF-TAKE OF ESSENTIAL COMMODITIES DURING THE YEARS FROM 2002 TO 2005

Month	RICE (in MTs)			
	2002 (*)	2003 (*)	2004 (**)	2005 (**)
January	195826	175408	178776	225386
February	194868	170547	183075	245252
March	189816	165923	193076	248061
April	186997	153722	189946	243683
May	187626	149672	191318	243731
June	190158	150773	189702	250130
July	185703	155524	205929	256407
August	182177	159164	207836	281886
September	193162	184344	207743	287950
October	170533	180825	206553	292247
November	166899	178714	207040	287283
December	176750	181362	211442	283028
TOTAL	2220515	2005978	2372436	3145044

Note: * - including Anthyodaya Anna Yojana Scheme
** - including Anthyodaya Anna Yojana Scheme + Annapurna Scheme

Contd...

Month	SUGAR (in MTs)			
	2002	2003	2004	2005
January	21937	11543	7741	23059
February	21557	9737	8832	24466
March	18992	8651	10875	25679
April	20374	7950	12464	25836
May	20441	7180	13568	26725
June	19672	7172	14338	27119
July	19613	8771	15213	26661
August	18486	11664	17582	27770
September	18420	11769	18045	27304
October	17979	11299	18136	29062
November	15269	8929	18779	26470
December	13835	8382	19875	27287
TOTAL	226575	113047	175448	317438

Contd...

22.6 OFF-TAKE OF ESSENTIAL COMMODITIES DURING THE YEARS FROM 2002 TO 2005 (Concld.)

Month	KEROSENE (in KLS)			
	2002	2003	2004	2005
January	66487	62169	58430	57687
February	65841	61751	59518	57762
March	63939	61951	60143	62820
April	62848	59777	58515	62933
May	62246	59088	58219	62053
June	62365	59283	58159	61613
July	62146	58709	58385	58757
August	62334	59317	57973	55486
September	61766	59499	58083	55338
October	62126	58711	58046	54174
November	61452	61766	57992	54738
December	60919	60201	57989	54929
TOTAL	754469	722222	701452	698290

Contd...

Month	WHEAT (in MTs)			
	2002	2003	2004	2005
January	151	2202	3966	5580
February	40	2652	4287	5802
March	211	2921	5221	5910
April	149	2640	4649	5072
May	106	2404	4115	4633
June	107	2773	4666	4884
July	37	2762	5268	5316
August	548	2794	5402	5851
September	1785	3786	5743	6112
October	2186	3541	5686	6210
November	846	3620	5185	5709
December	2521	4316	5955	7066
TOTAL	9787	36411	60143	68145

Source: Commissioner of Civil Supplies and Consumer Protection Department, Chennai- 5

22.7 TAMIL NADU WAREHOUSING CORPORATION

Description	*Unit*	*Owned*	*Hired*	*Total*
2005-06 (As on 31.3.2006)				
1. Godowns (Warehouse Centres)	Nos.	56	7	63
2. Storage Capacity	Mts.	599810	25285	625095
3. Percentage of occupancy	%	--	--	76%
2004-05				
4. Gross Income (Rs. in Lakhs)				1344.20
5. Net profit (Rs. in Lakhs)				246.37

Source: The Chairman cum Managing Director,
Tamilnadu Warehousing Corporation, Chennai-32

23. ROAD AND TRANSPORT

23.1 LENGTH OF ROADS 2005-06

(in Kilometres)

Districts	Surfaced Roads			
	Cement Concrete	Bitumi-nous	Water Bound macadam	Total for Surfaced Roads
1	2	3	4	5
1. Chennai	231.800	471.040	52.240	755.080
2. Kancheepuram	277.251	5143.514	650.499	6071.264
3. Thiruvallur	243.783	4036.383	1076.038	5356.204
4. Cuddalore	213.389	5551.257	739.924	6504.570
5. Villupuram	239.520	4595.261	653.429	5488.210
6. Vellore	374.571	4178.509	630.199	5183.279
7. Thiruvannamalai	180.263	5527.190	552.917	6260.370
8. Salem	378.139	5348.073	1454.292	7180.504
9. Namakkal	162.399	3923.189	1070.885	5156.473
10. Dharmapuri	105.038	2820.249	694.700	3619.987
11. Krishnagiri	79.498	3197.281	470.197	3746.976
12. Erode	229.411	7223.236	1870.786	9323.433
13. Coimbatore	466.273	7209.731	888.467	8564.471
14. The Nilgiris	89.491	2139.250	194.830	2423.571
15. Tiruchirappalli	158.535	4505.604	830.063	5494.202
16. Karur	67.034	2438.854	450.323	2956.211
17. Perambalur	53.560	2798.240	507.977	3359.777
18. Pudukkottai	67.715	3602.287	1240.961	4910.963
19. Thanjavur	256.549	4781.353	743.513	5781.415
20. Nagapattinam	110.337	2912.052	980.075	4002.464
21. Thiruvarur	64.174	2514.613	1161.147	3739.934
22. Madurai	111.444	3553.515	452.787	4117.746
23. Theni	97.742	1752.791	193.882	2044.415
24. Dindigul	262.226	4366.293	619.418	5247.937
25. Ramanathapuram	73.411	3185.247	962.973	4221.631
26. Virudhunagar	215.076	3180.322	241.485	3636.833
27. Sivagangai	66.966	3907.436	620.456	4594.858
28. Tirunelveli	370.243	5302.109	736.462	6408.814
29. Thoothukudi	156.740	3740.003	576.656	4473.399
30. Kanyakumari	331.170	3246.340	623.657	4201.167
STATE	5733.748	117151.222	21942.238	144827.208

Contd.

23.1 LENGTH OF ROADS 2005-06

(in Kilometres)

Districts	Un-Surfaced Roads	Grand Total (Col. 5 + Col.6)
1	6	7
1. Chennai	25.870	780.950
2. Kancheepuram	677.206	6748.470
3. Thiruvallur	932.766	6288.970
4. Cuddalore	1258.740	7763.310
5. Villupuram	1452.405	6940.615
6. Vellore	908.885	6092.164
7. Thiruvannamalai	1831.914	8092.284
8. Salem	1722.715	8903.219
9. Namakkal	1295.795	6452.268
10. Dharmapuri	1358.550	4978.537
11. Krishnagiri	1428.729	5175.705
12. Erode	3029.302	12352.735
13. Coimbatore	4110.804	12675.275
14. The Nilgiris	423.070	2846.641
15. Tiruchirappalli	1605.978	7100.180
16. Karur	2204.942	5161.153
17. Perambalur	1275.994	4635.771
18. Pudukkottai	1770.428	6681.391
19. Thanjavur	1635.879	7417.294
20. Nagapattinam	1573.595	5576.059
21. Thiruvarur	1090.448	4830.382
22. Madurai	622.448	4740.194
23. Theni	327.664	2372.079
24. Dindigul	1528.527	6776.464
25. Ramanathapuram	1205.647	5427.278
26. Virudhunagar	803.192	4440.025
27. Sivagangai	1084.282	5679.140
28. Tirunelveli	1765.814	8174.628
29. Thoothukudi	690.190	5163.589
30. Kanyakumari	919.127	5120.294
STATE	40561.333	185388.541

Source: 1) The Chief Engineer, National Highways, Chennai-5
2) The Chief Engineer , Highways & Rural Works, Chennai-5
3) The Director of Town Panchayat, Chennai-108
4) The Director of Rural Development, Chennai-15. &
5) The Principal Chief Conservator of Forests, Chennai-15

23.2 NUMBER OF ACCIDENTS AND PERSONS INVOLVED

(Numbers)

Type	2004		2005	
	Accidents	Persons	Accidents	Persons
Fatal	8733	9507	8843	10003
Grievously Injured	4875	7642	5212	7813
Minor Injured	33222	49641	34652	55758
Non-Injured	5678	0	5159	0
TOTAL	52508	66790	53866	73574

Source: Director General of Police, Chennai-4

23.3 ROAD ACCIDENTS BY DISTRICTS 2005

City/District	Total No. of Accidents	No. of Persons Injured	No. of Persons Killed
1. Chennai City	4896	5058	561
2. Salem City	826	881	149
3. Madurai City	880	844	119
4. Coimbatore City	1322	1183	181
5. Tirunelveli City	420	393	58
6. Trichy City	793	854	104
7. Kancheepuram	2283	2061	369
8. Thiruvallur	1139	1596	283
9. Cuddalore	2828	3268	413
10. Villupuram	2753	3150	660
11. Vellore	2284	2708	418
12. Thiruvannamalai	1194	1528	231
13. Dharmapuri	1177	1881	173
14. Krishnagiri	1891	2401	360
15. Salem	1822	2105	377
16. Namakkal	1429	1850	371
17. Erode	2491	3216	575
18. The Nilgiris	307	516	47
19. Coimbatore District	3445	3708	861
20. Trichy	1187	1636	330
21. Perambalur	889	1029	150
22. Karur	1061	1332	227
23. Nagapattinam	1423	1720	160
24. Thanjavur	2553	3157	360
25. Thiruvarur	881	1006	110
26. Madurai	1766	2075	344
27. Pudukkottai	889	1491	208
28. Dindigul	1216	2474	364
29. Theni	889	1312	181
30. Sivagangai	618	894	120
31. Virudhunagar	1103	1413	269
32. Ramanathapuram	664	754	160
33. Tirunelveli	1071	1580	281
34. Kanyakumari	1092	1120	191
35. Thoothukudi	1193	1363	231
36. Railway Police, Trichy	52	9	4
37. Railway Police, Chennai	56	5	3
STATE TOTAL	53866	63571	10003

Source: Director General of Police, Chennai-4

23.4 REGISTERED MOTOR VEHICLES BY DISTRICTS 2005-06

District	*Commercial*			
	Stage Carriages		*Mini Buses*	*Auto Rickshaws*
	Public	*Private*		
1	*2*	*3*	*4*	*5*
State Transport Authority	1152	203	0	0
1. Chennai	3673	4	0	41316
2. Kancheepuram	632	157	82	8419
3. Thiruvallur	160	108	69	3054
4. Vellore	528	580	150	7345
5. Thiruvannamalai	192	286	157	2086
6. Cuddalore	363	290	121	3544
7. Villupuram	683	354	176	3214
8. Salem	738	524	278	5055
9. Namakkal	245	257	200	489
10. Dharmapuri	293	226	27	671
11. Krishnagiri	377	139	52	1958
12. Tiruchirappalli	691	357	195	4880
13. Karur	100	132	127	787
14. Perambalur	172	95	133	327
15. Thanjavur	589	204	203	3355
16. Nagapattinam	170	93	122	2255
17. Thiruvarur	165	88	87	1472
18. Pudukkottai	313	155	43	937
19. Erode	585	369	157	2506
20. Coimbatore	1304	586	241	8767
21. The Nilgiris	369	0	111	1987
22. Madurai	941	214	229	6267
23. Dindigul	491	418	197	3618
24. Theni	239	73	108	1265
25. Virudhunagar	338	250	242	1591
26. Sivagangai	284	125	61	1098
27. Ramanathapuram	309	63	49	2800
28. Thoothukudi	320	171	172	2243
29. Tirunelveli	535	239	253	6155
30. Kanyakumari	684	0	243	4178
STATE TOTAL	17635	6760	4285	133639

Contd.

23.4 REGISTERED MOTOR VEHICLES BY DISTRICTS 2005-06 (Contd.)

District	Commercial				
	Ordinary Taxi	MOTOR CAB		MAXI CAB	
		State	All India	State	All India
1	6	7	8	9	10
State Transport Authority	0	0	0	0	0
1. Chennai	283	6329	4086	4357	358
2. Kancheepuram	137	1610	669	1714	58
3. Thiruvallur	0	968	493	1557	76
4. Vellore	12	389	315	629	35
5. Thiruvannamalai	2	124	230	239	4
6. Cuddalore	8	1952	36	913	1
7. Villupuram	24	1231	75	578	36
8. Salem	2	1140	41	642	4
9. Namakkal	0	756	5	294	7
10. Dharmapuri	0	158	58	107	21
11. Krishnagiri	0	112	110	101	15
12. Tiruchirappalli	7	2682	26	816	21
13. Karur	0	287	23	135	2
14. Perambalur	0	385	2	248	3
15. Thanjavur	10	1900	26	833	19
16. Nagapattinam	0	1846	62	564	20
17. Thiruvarur	0	1244	5	301	5
18. Pudukkottai	1	833	6	376	0
19. Erode	0	1808	44	543	2
20. Coimbatore	62	4481	261	1685	86
21. The Nilgiris	834	792	57	365	32
22. Madurai	1	1870	84	1254	13
23. Dindigul	56	2251	48	812	2
24. Theni	0	374	16	452	10
25. Virudhunagar	0	801	34	766	8
26. Sivagangai	3	694	34	368	1
27. Ramanathapuram	0	513	17	433	3
28. Thoothukudi	71	1402	46	964	15
29. Tirunelveli	48	2352	98	1377	36
30. Kanyakumari	51	1513	44	1168	46
STATE TOTAL	1612	42797	7051	24591	939

Contd.

23.4 REGISTERED MOTOR VEHICLES BY DISTRICTS 2005-06 (Contd.)

District	Commercial			
	OMNI BUSES		Private Service Vehicle	School Bus
	State	All India		
1	11	12	13	14
State Transport Authority	0	0	0	0
1. Chennai	181	72	883	902
2. Kancheepuram	0	5	814	556
3. Thiruvallur	0	0	227	460
4. Vellore	0	6	266	328
5. Thiruvannamalai	0	3	160	166
6. Cuddalore	0	0	85	114
7. Villupuram	0	0	17	247
8. Salem	13	11	138	475
9. Namakkal	2	4	122	648
10. Dharmapuri	1	1	41	202
11. Krishnagiri	2	0	80	73
12. Tiruchirappalli	35	10	102	158
13. Karur	4	0	36	85
14. Perambalur	0	0	11	76
15. Thanjavur	0	10	13	183
16. Nagapattinam	3	1	11	47
17. Thiruvarur	0	0	42	44
18. Pudukkottai	9	2	9	30
19. Erode	4	2	212	374
20. Coimbatore	8	7	686	857
21. The Nilgiris	0	1	61	171
22. Madurai	24	6	169	646
23. Dindigul	0	7	128	358
24. Theni	15	2	142	160
25. Virudhunagar	5	1	408	144
26. Sivagangai	1	0	52	131
27. Ramanathapuram	0	0	22	53
28. Thoothukudi	3	0	210	109
29. Tirunelveli	0	2	114	150
30. Kanyakumari	0	0	69	152
STATE TOTAL	310	153	5330	8099

Contd.

23.4 REGISTERED MOTOR VEHICLES BY DISTRICTS 2005-06 (Contd.)

District	Commercial				
	Ambulance	Fire Fighter	Light Commercial Vehicle	State Permit	
				Lorries	AV *
1	15	16	17	18	19
State Transport Authority	0	0	0	0	0
1. Chennai	792	69	15461	17606	1162
2. Kancheepuram	127	202	1382	7621	51
3. Thiruvallur	56	7	1873	6154	3
4. Vellore	59	20	2311	4726	123
5. Thiruvannamalai	51	10	2229	1653	85
6. Cuddalore	73	25	1467	2956	426
7. Villupuram	57	67	1540	6066	298
8. Salem	86	34	4483	9966	126
9. Namakkal	50	127	3824	7056	1982
10. Dharmapuri	71	19	1294	1523	24
11. Krishnagiri	7	0	1423	2451	194
12. Tiruchirappalli	108	41	3755	4937	409
13. Karur	55	54	1602	2005	140
14. Perambalur	21	1	212	992	17
15. Thanjavur	41	26	1753	1845	70
16. Nagapattinam	45	134	1267	661	40
17. Thiruvarur	5	1	374	727	7
18. Pudukkottai	76	19	1532	1630	102
19. Erode	103	52	12359	10278	299
20. Coimbatore	244	118	18604	16474	1014
21. The Nilgiris	100	15	1744	15	126
22. Madurai	140	63	4743	6314	139
23. Dindigul	72	15	3279	4169	108
24. Theni	48	10	1216	752	283
25. Virudhunagar	131	23	2421	3012	114
26. Sivagangai	49	7	777	1047	268
27. Ramanathapuram	51	141	1224	656	73
28. Thoothukudi	110	28	1617	3266	366
29. Tirunelveli	253	56	3327	2571	72
30. Kanyakumari	130	35	2544	2222	66
STATE TOTAL	3211	1419	101637	131351	8187

* AV- Articulated Vehicles

Contd.

23.4 REGISTERED MOTOR VEHICLES BY DISTRICTS 2005-06 (Contd.)

District	Commercial			
	National Permit		Tractors & Trailors	Total Commercial Vehicles
	Lorries	AV *		
1	20	21	22	23
State Transport Authority	0	0	0	1355
1. Chennai	3698	906	726	102864
2. Kancheepuram	636	17	2367	27256
3. Thiruvallur	907	143	867	17182
4. Vellore	1802	57	1666	21347
5. Thiruvannamalai	443	1	922	9043
6. Cuddalore	680	7	2040	15101
7. Villupuram	853	3	2624	18143
8. Salem	3853	14	2070	29693
9. Namakkal	5165	522	2526	24281
10. Dharmapuri	320	12	1004	6073
11. Krishnagiri	264	0	227	7585
12. Tiruchirappalli	809	146	2616	22801
13. Karur	647	10	1083	7314
14. Perambalur	241	13	2188	5137
15. Thanjavur	116	2	1846	13044
16. Nagapattinam	139	20	2426	9926
17. Thiruvarur	108	26	354	5055
18. Pudukkottai	127	2	1172	7374
19. Erode	1536	5	3106	34344
20. Coimbatore	2420	6	3467	61378
21. The Nilgiris	293	0	442	7515
22. Madurai	920	10	2260	26307
23. Dindigul	893	219	1852	18993
24. Theni	380	7	1424	6976
25. Virudhunagar	604	14	1635	12542
26. Sivagangai	63	0	768	5831
27. Ramanathapuram	78	0	1460	7945
28. Thoothukudi	590	345	1088	13136
29. Tirunelveli	253	7	3238	21136
30. Kanyakumari	227	2	1055	14429
STATE TOTAL	29065	2516	50519	581106

* AV- Articulated Vehicles

Contd.

23.4 REGISTERED MOTOR VEHICLES BY DISTRICTS 2005-06 (Contd.)

District	Non-Commercial Vehicles		
	Motor Cycles	Scooter	Mopeds
1	24	25	26
State Transport Authority	0	0	0
1. Chennai	671033	286751	469266
2. Kancheepuram	174998	49177	167961
3. Thiruvallur	127169	31372	60755
4. Vellore	92872	43785	103270
5. Thiruvannamalai	38095	5426	66952
6. Cuddalore	64740	27389	82056
7. Villupuram	29140	8356	54206
8. Salem	116685	46123	212518
9. Namakkal	58856	27932	179512
10. Dharmapuri	57056	15530	108732
11. Krishnagiri	15690	2360	7593
12. Tiruchirappalli	86168	28819	139557
13. Karur	30068	14310	63996
14. Perambalur	21253	786	14401
15. Thanjavur	55768	9428	68685
16. Nagapattinam	29473	9819	35935
17. Thiruvarur	17760	3165	18764
18. Pudukkottai	38889	11415	46466
19. Erode	97489	63110	163591
20. Coimbatore	367561	205645	404620
21. The Nilgiris	14193	4083	2183
22. Madurai	130148	51369	111178
23. Dindigul	43251	16067	70686
24. Theni	23926	9878	30305
25. Virudhunagar	48648	23851	77864
26. Sivagangai	36185	19446	29236
27. Ramanathapuram	23524	6550	21090
28. Thoothukudi	48422	17884	50466
29. Tirunelveli	78912	33878	74860
30. Kanyakumari	53578	15933	32437
STATE TOTAL	2691550	1089637	2969141

Contd.

23.4 REGISTERED MOTOR VEHICLES BY DISTRICTS 2005-06 (Contd.)

District	Non-Commercial Vehicles		
	Tricycle Auto	Motor Car	Jeep
1	27	28	29
State Transport Authority	0	0	0
1. Chennai	2569	324989	8783
2. Kancheepuram	307	34078	1512
3. Thiruvallur	0	9340	754
4. Vellore	96	14739	1204
5. Thiruvannamalai	18	8555	575
6. Cuddalore	28	7531	1209
7. Villupuram	17	2896	954
8. Salem	63	29355	2230
9. Namakkal	15	8926	1501
10. Dharmapuri	28	3199	477
11. Krishnagiri	0	660	1
12. Tiruchirappalli	38	18465	1084
13. Karur	14	5184	536
14. Perambalur	13	1034	16
15. Thanjavur	7	6940	621
16. Nagapattinam	21	2539	220
17. Thiruvarur	18	1961	24
18. Pudukkottai	24	1471	221
19. Erode	59	16386	1449
20. Coimbatore	350	103290	6941
21 The Nilgiris	23	5928	3980
22. Madurai	77	15518	1041
23. Dindigul	43	5199	625
24. Theni	36	2770	437
25. Virudhunagar	20	7029	627
26. Sivagangai	52	3287	309
27. Ramanathapuram	10	2203	440
28. Thoothukudi	36	8374	1223
29. Tirunelveli	98	12411	1253
30. Kanyakumari	43	9745	729
STATE TOTAL	4123	674002	40976

Contd.

23.4 REGISTERED MOTOR VEHICLES BY DISTRICTS 2005-06 (Contd.)

District	Non-Commercial Vehicles			
	Station Wagon	Tractor	Three Wheelers	Four Wheelers
1	30	31	32	33
State Transport Authority	0	0	0	0
1. Chennai	347	1196	6511	2160
2. Kancheepuram	89	5708	785	570
3. Thiruvallur	364	1443	186	228
4. Vellore	22	4696	129	90
5. Thiruvannamalai	11	4659	1224	81
6. Cuddalore	69	5287	1151	126
7. Villupuram	78	3069	895	205
8. Salem	152	4952	2687	167
9. Namakkal	39	4231	2800	59
10. Dharmapuri	22	3597	760	261
11. Krishnagiri	0	322	266	67
12. Tiruchirappalli	79	4665	3145	1480
13. Karur	22	1945	1001	117
14. Perambalur	0	58	834	18
15. Thanjavur	77	4516	391	239
16. Nagapattinam	6	1670	314	218
17. Thiruvarur	1	1405	561	34
18. Pudukkottai	29	2298	474	414
19. Erode	108	7027	2284	387
20. Coimbatore	362	9960	12191	1104
21. The Nilgiris	245	1077	61	174
22. Madurai	86	4046	2305	1245
23. Dindigul	17	1241	1220	76
24. Theni	56	1483	26	53
25. Virudhunagar	48	710	1239	223
26. Sivagangai	24	959	93	67
27. Ramanathapuram	3	613	145	20
28. Thoothukudi	99	1550	459	181
29. Tirunelveli	164	4146	1528	379
30. Kanyakumari	43	1451	1188	382
STATE TOTAL	2662	89980	46853	10825

Contd.

23.4 REGISTERED MOTOR VEHICLES BY DISTRICTS 2005-06 (Concld.)

District	Non-Commercial Vehicles			
	Road Rollers	Others	Total Non-Commercial Vehicles	Grand Total
1	34	35	36	37
State Transport Authority	0	0	0	1355
1. Chennai	66	6751	1780422	1883286
2. Kancheepuram	30	474	435689	462945
3. Thiruvallur	29	657	232297	249479
4. Vellore	12	827	261742	283089
5. Thiruvannamalai	11	656	126263	135306
6. Cuddalore	15	762	190363	205464
7. Villupuram	18	837	100671	118814
8. Salem	16	706	415654	445347
9. Namakkal	347	534	284752	309033
10. Dharmapuri	8	266	189936	196009
11. Krishnagiri	2	74	27035	34620
12. Tiruchirappalli	20	657	284177	306978
13. Karur	9	114	117316	124630
14. Perambalur	0	24	38437	43574
15. Thanjavur	9	720	147401	160445
16. Nagapattinam	7	76	80298	90224
17. Thiruvarur	0	992	44685	49740
18. Pudukkottai	21	546	102268	109642
19. Erode	58	356	352304	386648
20. Coimbatore	58	864	1112946	1174324
21. The Nilgiris	10	122	32079	39594
22. Madurai	66	983	318062	344369
23. Dindigul	9	44	138478	157471
24. Theni	14	108	69092	76068
25. Virudhunagar	17	96	160372	172914
26. Sivagangai	10	97	89765	95596
27. Ramanathapuram	8	77	54683	62628
28. Thoothukudi	6	158	128858	141994
29. Tirunelveli	93	902	208624	229760
30. Kanyakumari	5	421	115955	130384
STATE TOTAL	974	19901	7640624	8221730

Source: Commissioner of Transport, Chennai-5

23.5 TRANSPORT CORPORATIONS IN TAMIL NADU 2005-06

	Transport Corporation	Date of Formation	Area of Operation	Fleet Strength as on 31.3.2006 (Nos.)
	1	2	4	5
1.	Metropolitan Transport Corporation Chennai Limited, Chennai	10.1.2001	Chennai Metropolitan Area	2773
2.	State Express Transport Corporation Ltd., Chennai	12.1.2002	State of Tamil Nadu and Interstate	889
3.	Tamil Nadu State Transport Corporation, Villupuram	30.12.2003	Villupuram, Cuddalore, Vellore, Thiruvannamalai, Kancheepuram, Thiruvallur	2704
4.	Tamil Nadu State Transport Corporation, Salem	30.12.2003	Salem, Namakkal, Dharmapuri	1672
5.	Tamil Nadu State Transport Corporation, Coimbatore	7.11.2000	Coimbatore, Nilgiris, Erode	2551
6.	Tamil Nadu State Transport Corporation, Kumbakonam	30.12.2003	Thanjavur, Nagapattinam, Thiruvarur, Tiruchirpalli, Karur, Perambalur, Sivagangai, Ramanathapuram, Pudukkottai	2855
7.	Tamil Nadu State Transport Corporation, Madurai	6.1.2004	Madurai, Tirunelveli, Thoothukudi, Kanyakumari, Theni, Virudhunagar	3538
	STATE TOTAL			16982

Source: Transport Department (Chairman's Cell), Chennai-9

23.6 SELECT INDICATORS OF OVERALL PERFORMANCE OF STATE TRANSPORT CORPORATIONS IN TAMIL NADU 2005-06

(Upto March 2005)

Item	MTC	SETC	VPM	SLM
1	2	3	4	5
1. Fleet Strength	2773	889	2704	1672
2. Distance Operated per day in lakhs	5.79	5.09	11.82	7.11
3. Passengers carried per day in lakhs	37.24	0.92	24.58	15.67
4. Fleet Utilisation (%)	78.47	92.55	95.75	96.09
5. Kilometer efficiency (%)	86.50	104.64	105.98	106.57
6. Dist. run/ litre of diesel (KMPL)	3.77	5.00	4.95	5.06
7. Number of routes	487	166	1504	1051
8. New routes introduced during the year	0	0	12	0
9. New villages benefited during the year	0	0	24	20
10. Benefitted village population in lakhs	0	0	0.59	0.17
11. Staff Strength	17735	7158	18282	10513
12. New buses introduced in the year	57	61	536	404
13. Total Revenue in lakhs	47229.35	25238.55	66727.22	39337.46
14. Total Expenditure in lakhs	55745.45	29723.80	69868.41	42627.16

Contd.

Item	CBE	KUM	MDU	Overall
1	6	7	8	9
1. Fleet Strength	2551	2855	3538	16982
2. Distance Operated per day in lakhs	9.75	12.17	14.23	65.95
3. Passengers carried per day in lakhs	27.14	26.82	37.82	170.19
4. Fleet Utilisation (%)	95.81	95.17	94.72	92.45
5. Kilometer efficiency (%)	106.59	103.23	104.03	103.07
6. Dist. run/ litre of diesel (KMPL)	4.72	5.07	5.00	4.83
7. Number of routes	1483	1472	2059	8222
8. New routes introduced during the year	15	8	12	47
9. New villages benefited during the year	23	15	22	104
10. Benefitted village population in lakhs	0.05	0.07	0.14	1.02
11. Staff Strength	16456	18010	22934	111088
12. New buses introduced in the year	450	551	409	2468
13. Total Revenue in lakhs	57243.45	66448.61	78597.89	380822.53
14. Total Expenditure in lakhs	63544.30	71244.30	87805.51	420558.93

Source: Transport Department, Chennai-9

23.7 PERFORMANCE OF ALL STATE TRANSPORT UNDERTAKINGS IN TAMILNADU

Particulars	*2001-02*	*2002-03*	*2003-04*	*2004-05*	*2005-06*
Fleet Strength	16797	16670	16664	16861	16982
Effective Kilometres (in Lakhs)	22358	22937	23325	102.58	N.A.
No. of Routes	8252	8349	8225	8221	8222
No. of new routes Introduced in 2005-06	27	63	27	14	47
No. of Villages Benefitted by New routes	76	39	22	70	104
Population Benefitted (in Lakhs) by New routes	0.66	0.41	0.35	0.6	1.02
Total No. of Employees	124211	120380	116751	113952	113952

Source: Transport Department, (Chairman's Cell) Chennai-9

23.8 NEW ROUTES INTRODUCED BY THE STATE TRANSPORT UNDERTAKINGS IN TAMIL NADU 2005-06

State Transport Undertakings	*No. of New Routes Operated*	*No. of Villages Covered*	*Population Benefitted (in Lakhs)*
1. Metropolitan Transport Corporation, Chennai.	0	0	0
2. State Express Transport Corporation , Chennai.	0	0	0
3. Tamil Nadu State Transport Corporation, Villupuram.	12	24	0.59
4. Tamil Nadu State Transport Corporation, Salem.	0	20	0.17
5. Tamil Nadu State Transport Corporation, Coimbatore.	15	23	0.05
6. Tamil Nadu State Transport Corporation, Kumbakonam.	8	15	0.07
7. Tamil Nadu State Transport Corporation, Madurai.	12	22	0.14
TOTAL	47	104	1.02

Source: Transport Department, Chennai-9

23.9 RAILWAY OPERATIONS IN TAMIL NADU 2005-06

Item	*Unit*	*Actual*
1 Route Length (A+B)	K.M.	3991.00
A. Broad Gauge	K.M.	2178.51
(a) Electrified	K.M.	944.1
(b) Non Electrified	K.M.	1234.40
B. Metre Gauge	K.M.	1812.49
(a) Electrified	K.M.	135.01
(b) Non Electrified	K.M.	1677.48
2 Track Length (B.G. & M.G.) (A+B)		
A. Broad Gauge	K.M.	3921.86
(a) Electrified	K.M.	2190.45
(b) Non Electrified	K.M.	1731.41
B. Metre Gauge	K.M.	2026.32
(a) Electrified	K.M.	158.14
(b) Non Electrified	K.M.	1868.18
3 Railway Stations (A +B + C)	No.	541
A. Broad Gauge	No.	291
B. Metre Gauge	No.	190
C. Broad Gauge and Metre Gauge Combined	No.	60

Source: General Manager, Southern Railway, Chennai-3

23.10 PORT DEVELOPMENT
VESSELS ENTERED AND CARGO HANDLED IN TAMIL NADU 2005-06

Name of the Port	*Vessels entered (Nos.)*	*Cargo handled (MT)*
A. Major Ports:		
1. Chennai	2382	47250000
2. Thoothukudi	1576	17138858
3. Ennore Port Limited	171	9167564
B. Minor Ports:		
1. Cuddalore		
2. Nagapattinam	35	337063
3. Rameswaram		
4. Pamban		
5. Colachel		
6. Kanyakumari		
7. Valinokkam		
8. Ennore Minor Port	11	55952
9. PY-3 Oil Field	20	255474
10. Thirukkadaiyur	4	53800
11. Kudankulam	16	8115
12. Thiruchopuram	Non-operational Ports	
13. Punnakkayal	Non-operational Ports	
14. Manappad	Non-operational Ports	
15. Kattupalli	Non-operational Ports	

Source: 1. *Deputy Director, Madras Port Trust, Chennai – 1*
2. *Tamil Nadu Maritime Board, Chennai – 17*
3. *Thoothukudi Port, Thoothukudi*
4. *Ennore Port Limited, Ennore.*

23.11 AIR PORTS IN TAMIL NADU 2005-06

Airport		Passengers			
		Em-barked	Disem-barked	Transit	Total
1		2	3	4	5
1.	Anna International Airport, Chennai	1351444	1235460	19764	2606638
2.	Kamaraj Domestic Airport, Chennai	2113429	2059916	--	4173345

Contd.

23.11 AIR PORTS IN TAMIL NADU 2005-06 (Concld.)

Airport		Cargo Handled (Tonnes)		
		Loaded	Unloaded	Total
1		6	7	8
1.	Anna International Airport, Chennai	89437	78418	167855
2.	Kamaraj Domestic Airport, Chennai	21795	16322	38117

Source : Airports Authority of India (IAD), Chennai Airport, Chennai – 27

24. COMMUNICATION

24.1 POST AND TELEGRAPH OFFICES 2005-06

Item	Number
1. Post Offices doing postal business alone	8692
2. Post Offices doing Post and Telegraph business	3504
3. Telegraph Offices:-	
a. C.T.O.	15
b. D.T.O.	92
c. Combined Offices	1801
4. Telecom Centres	54

Source: 1) Principal Chief Post Master General, Chennai-2
2) Chief General Manager, Telecom, (Management Information System), Chennai-2

24.2 TELEPHONES, CELLULAR PHONES AND WLL PHONES IN TAMIL NADU 2004-05 (As on 31.3.06)

Item	Chennai Telephones	Telecom-munication BSNL Tamil Nadu Circle	State
1. Number of Exchanges	331 *	2043	2374
2. Number of Equipped capacity	1437937	3478812	4916749
3. Number of Working Lines	1009258	2757317	3766575
4. Number of Junction Lines	-	3704	3704
5. Number of Telephones in use	1049292	2757317	3806609
6. Number of PBX and PABX	-	653	653
7. Number of Extensions from Direct Exchange lines	-	16999	16999
8. Number of Extension from PBX & PABX	-	5293	5293
9. Number of Public Call Offices:-			
a. Local	66476	145355	211831
b. Long Distance (STD)	19448	62565	82013
c. Highways	32	437	469
Total	85956	208357	294313
10. WLL Phones:-			
a. No. of Equipped Capacity	31830	278500	310330
b. No. of WLL Phones in use	N.A.	152870	152870
11. Cellular Phones:-			
a. No. of Equipped Capacity	406000	1891791	2297791
b. No. of Cellular Phones in use	353240	1465000	1818240
12. Pager Services:-			
a. No. of Pagers in Use	--	--	--

* Exchanges are inclusive of CPT SSA which was merged on 1.10.05 with Chennai Telephones

Source: 1) Chief General Manager, Telecommunication, Tamil Nadu Circle (MIS) Chennai -2
2) Chief General Manager, B.S.N.L., Chennai-10

24.3 NUMBER OF TELEPHONES IN DISTRICTS OF TAMIL NADU

	District	31.03.2003	31.03.2004	31.03.2005
1.	Kancheepuram	80016	80137	81753
2.	Thiruvallur	43305	44883	47434
3.	Cuddalore	101661	100522	103788
4.	Villupuram	65073	67662	70756
5.	Vellore	141790	138861	142646
6.	Thiruvannamalai	53504	53822	56466
7.	Salem	169607	153681	153361
8.	Namakkal	97348	94325	95852
9.	Dharmapuri	96889	40376	42229
10.	Krishnagiri	-	55228	57010
11.	Erode	189285	187398	190166
12.	Coimbatore	380841	368989	355392
13.	The Nilgiris	47217	47223	47919
14.	Thanjavur	121712	121960	126485
15.	Nagapattinam	71336	74171	78245
16.	Thiruvarur	54273	53373	55101
17.	Thiruchirapalli	143381	136629	131653
18.	Karur	53081	53124	53876
19.	Perambalur	33484	34822	36769
20.	Pudukottai	51350	53331	56190
21.	Madurai	155054	140171	128611
22.	Theni	39973	39897	40505
23.	Dindigul	77728	76904	76914
24.	Ramanathapuram	56905	59357	61745
25.	Virudhunagar	79485	80404	80631
26.	Sivagangai	60805	63599	66873
27.	Tirunelveli	128707	131620	137277
28.	Thoothukudi	93132	95137	98746
29.	Kanyakumari	102931	108946	116882
	TOTAL	2878837	2841521	2879569

Source: Chief General Manager, Telecommunication, Tamil Nadu Circle (MIS)Chennai -2

25. INSTITUTIONAL FINANCE

25.1 BANKING DEVELOPMENT - KEY INDICATORS

(At the end of March)

Indicators	Unit	2001-02		2002-03	
		Tamil Nadu	All India	Tamil Nadu	All India
1	2	3	4	5	6
1. Bank Offices	No.	4751	66276	4727	66436
2. Population Served per Bank Office	No.	13073	15496	13140	15459
3. Aggregate Bank Deposits	Rs. (in Crores)	74642	1097049	85716	1278667
4. Gross Bank Credit	Rs. (in Crores)	62914	683591	74157	759210
5. Credit Deposit Ratio	Percentage	84.28	62.31	86.50	59.40

Contd.

25.1 BANKING DEVELOPMENT - KEY INDICATORS (Concld.)

(At the end of March)

Indicators	Unit	2003-04		2004-05		2005-06	
		Tamil Nadu	All India	Tamil Nadu	All India	Tamil Nadu	All India
1	2	7	8	9	10	11	12
1. Bank Offices	No.	4757	66970	4846	68116	4899	68681
2. Population Served per Bank Office	No.	13057	15335	12877	15101	12738	14982
3. Aggregate Bank Deposits	Rs. (in Crores)	98873	1517200	110329	1753174	125539	2093042
4. Gross Bank Credit	Rs. (in Crores)	88622	890866	108605	1157807	131971	1517497
5. Credit Deposit Ratio	Percentage	89.63	58.72	98.4	66.0	105.1	72.5

Source: Banking Statistics, Quarterly Handout - March 2006, Reserve Bank of India, Mumbai

25.2 NUMBER OF COMMERCIAL BANKS IN TAMIL NADU

Bank Group	New Office	Bank offices at the end of 31.3.2006
State Bank of India and its Associates	4	716
Nationalised Banks	16	2879
Other Scheduled Commercial Banks	8	1062
Foreign Banks	1	218
Regional Rural Banks	3	24
Total	32	4899

Source: Basic Statistical Returns of Scheduled Commercial Bank in India, March 2006

25.3 DEPOSITS OF SCHEDULED COMMERCIAL BANKS IN TAMIL NADU

Type of Deposits	2003-04		2004-05	
	No. of Accounts ('000')	Amount (Rs. In lakhs)	No. of Accounts ('000')	Amount (Rs. In lakhs)
1	2	3	4	5
Current	17.87	11829.41	18.50	14337.10
Savings	220.53	24370.57	232.77	29556.21
Term	97.36	61205.60	94.78	65691.79
Total	335.75	97405.58	346.05	109585.10

Total may not be tallied due to rounded off figures

Source: Reserve Bank of India – Basic Statistical Returns of Scheduled Commercial Banks in India – March 2005 - Volume

25.4 OPERATION OF COMMERCIAL BANKS IN TAMIL NADU 2005-06
(At the end of 31.3.2006)

(Rs. in Crores)

Bank Group	No. of Branch	Deposits	Advances	Invest-ments	C.D. Ratio
1	2	3	4	5	6
SB Group	716	24493.80	29857.82	1291.17	121.90
Nationalised Banks	2879	65033.57	60928.25	1315.34	93.69
Private Sector Banks	1062	29276.04	29136.66	572.22	99.52
Regional Rural Banks	218	1009.66	1016.28	241.99	100.66
Foreign Banks	24	5726.03	11032.15	45.00	192.67
Grand Total	4899	125539.10	131971.16	3465.72	105.1

Contd.

Bank Group	Cr. & Invest Dep. Ratio	Total P.S. Advances	% of PSA to Total Advances	Agri-advances	% of Agri. Advances to Total Advances
1	7	8	9	10	11
SB Group	127.17	10507.61	35.19	3534.36	11.84
Nationalised Banks	95.71	27987.30	45.93	10208.69	16.76
Private Sector Banks	101.48	12850.84	44.11	3910.90	13.42
Regional Rural Banks	124.62	902.40	88.79	634.93	62.48
Foreign Banks	193.45	1298.09	11.77	11.78	0.11
Total	108	53546.24	40.57	18300.66	13.87

Contd.

Bank Group	SSI	Total W.S. Advances	DRI Advances	SC/ST	SGSY
1	12	13	14	15	16
SB Group	3400.58	2656.32	10.28	113.55	198.74
Nationalised Banks	6998.60	5683.64	9.69	1528.22	194.70
Private Sector Banks	2513.23	920.62	0.79	69.25	9.00
Regional Rural Banks	6.95	679.37	0.01	267.50	34.86
Foreign Banks	136.15	0.00	0.00	0.00	0.00
Total	13055.51	9939.95	20.77	1978.52	437.30

Source: State Level Banker's Committee Tamil Nadu 107th Meeting Agenda Papers

25.5 NUMBER OF BANK OFFICES

Region	2004-05		2005-06	
	Tamil Nadu	All India	Tamil Nadu	All India
Rural	1719	31958	1737	30572
Semi Urban	1259	15375	1288	15274
Urban and Metropolitan	1868	20783	1874	22835
Total	4846	68116	4899	68681

Source: Banking Statistics, Quarterly Handout March-2006 Reserve Bank of India, Mumbai

NUMBER OF BANK OFFICES 2005-06

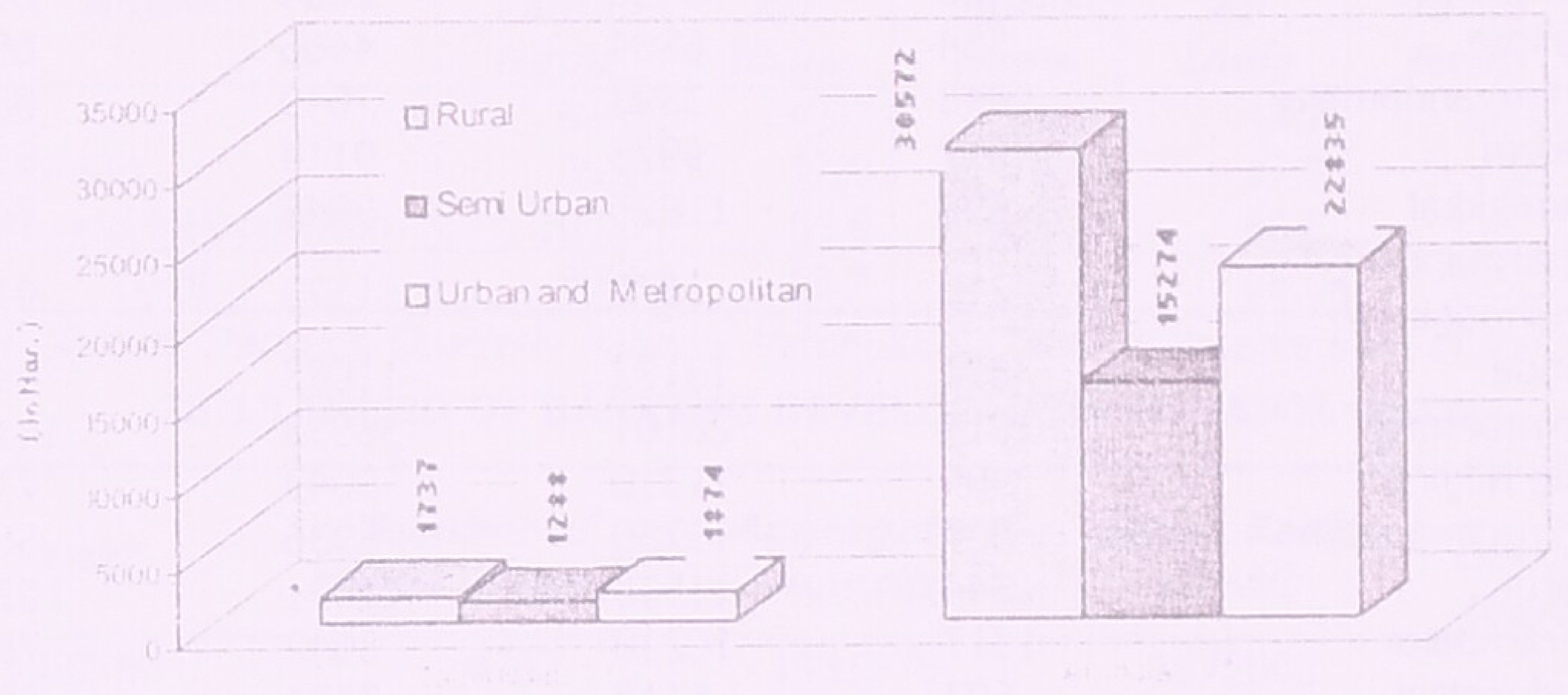

25.6 POPULATION SERVED PER BANK OFFICE

(in Numbers)

Year	Tamil Nadu	All India
2000-01	11696	15000
2001-02	13073	15496
2002-03	13140	15459
2003-04	13057	15335
2004-05	12877	15101
2005-06	12738	14982

Source: Quarterly Handout March-2006, Reserve Bank of India, Mumbai

25.7 PER BANK DEPOSITS - TAMIL NADU

(Rs. in Lakhs)

Region	2002-03	2003-04	2004-05	2005-06
Rural	558	626	693	712
Semi Urban	1456	1585	1676	1942
Urban and Metropolitan	3304	3798	4138	4704
Total	1813	2078	2573	2563

Source: Banking Statistics, Quarterly Hand out March-2006

25.8 AGGREGATE BANK DEPOSITS

(Rs. in Crores)

Region	2003-04		2004-05		2005-06	
	Tamil Nadu	All India	Tamil Nadu	All India	Tamil Nadu	All India
Rural	10791	195111	11919	213536	12375	226534
Semi Urban	19413	267378	21099	396303	25008	302245
Urban and Metropolitan	68669	1054711	77311	1243334	88156	1564262
Total *	98873	1517200	110329	1853173	125539	2093042

* - Total may not be tallied due to rounded off figures

Source: Banking Statistics, Quarterly Hand out March-2006 Reserve Bank of India, Mumbai

25.9 BANKING DEVELOPMENT IN SELECT DISTRICTS 2004-05

Name of the District	Population Served per Bank Office	Per Capita Deposits (Rs.)	Per Capita Credit (Rs.)	Credit Deposit Ratio CDR) Percentage
1. Chennai	1909	112440	132975	118.3
2. Kancheepuram	573	14064	5227	37.2
3. Thiruvallur	541	9674	5046	52.2
4. Cuddalore	639	8852	4441	50.2
5. Villupuram	480	3456	2804	81.1
6. Vellore	564	6864	4466	65.1
7. Thiruvannamalai	448	3893	2649	68.0
8. Salem	577	9976	9114	91.4
9. Namakkal	696	11825	8845	74.8
10. Dharmapuri } 11. Krishnagiri	210	1670	1523	91.2
12. Erode	821	13172	11083	84.4
13. Coimbatore	1014	26101	36853	141.2
14. The Nilgiris	984	11310	8043	71.1
15. Thiruchirappalli	827	15750	8936	56.7
16. Karur	844	11510	11831	102.8
17. Perambalur	1317	10210	8042	78.8
18. Pudukottai	603	5118	3391	66.3
19. Thanjavur	740	9950	6890	69.2
20. Nagapattinam	638	9403	5259	55.9
21. Thiruvarur	607	7157	3309	46.2
22. Madurai	815	15422	13284	86.1
23. Theni	676	5741	6070	105.7
24. Dindigul	712	7441	6885	92.5
25. Ramanathapuram	657	6565	3511	56.0
26. Virudhunagar	714	9570	11283	117.9
27. Sivagangai	961	11174	5323	47.6
28. Tirunelveli	767	10180	5543	54.4
29. Thoothukudi	852	11232	8300	73.9
30. Kanyakumari	788	12303	8818	71.7
TAMILNADU	10915	28093	18553	66.0

Source: Banking Statistics, Quarterly Handout March-2005

25.10 GROSS BANK CREDIT

(Rs. in Crores)

Region	2003-04		2004-05		2005-06	
	Tamil Nadu	All India	Tamil Nadu	All India	Tamil Nadu	All India
Rural	6642	85244	8995	106497	10673	127445
Semi Urban	10714	101354	14033	130596	18809	151076
Urban and Metropolitan	71266	704268	85578	920714	102489	1238976
Total *	88622	890866	108606	1157807	131971	1517497

* - Total may not be tallied due to rounded off figures

Source: Banking Statistics, Quarterly Handout March-2006 Reserve Bank of India, Mumbai

25.11 CREDIT PER BANK BRANCH - TAMIL NADU

(Rs. in Lakhs)

Region	2003-04	2004-05	2005-06
Rural	385	523	614
Semi Urban	875	1115	1460
Urban and Metropolitan	3942	4581	5469

Source: Banking Statistics, Quarterly Handout March-2006 (Table 9) Reserve Bank of India, Mumbai

25.12 CREDIT-DEPOSIT RATIO

(Percentage)

Region	2003-04		2004-05		2005-06	
	Tamil Nadu	All India	Tamil Nadu	All India	Tamil Nadu	All India
Rural	61.6	43.7	75.5	43.7	86.2	56.3
Semi Urban	55.2	37.9	66.5	37.9	75.2	50.0
Urban and Metropolitan	103.8	66.8	110.7	66.8	116.3	79.2
Total	89.6	58.7	98.4	66.0	105.1	72.5

Source: Banking Statistics, Quarterly Handout March-2006 (Table 9) Reserve Bank of India, Mumbai

25.13 TREND OF BANKING DEVELOPMENT IN TAMIL NADU

(Rs. in Lakhs)

Year	Number of Bank Offices	Aggregate Deposits	Gross Bank Credit	Credit Deposit Ratio (Percentage)
1992-93	4382	1931375	1672003	87
	(0.9)	(19.0)	(7.8)	
1993-94	4456	2169094	1881761	87
	(1.7)	(12.3)	(12.5)	
1994-95	4516	2556879	2470610	97
	(1.3)	(17.9)	(31.3)	
1995-96	4587	2970599	2954027	99
	(1.6)	(16.2)	(19.6)	
1996-97	4642	3397056	3279891	99
	(1.2)	(14.4)	(11.0)	
1997-98	4697	4055903	3693144	97
	(1.3)	(19.4)	(12.6)	
1998-99	4906	4614525	4290899	93
	(4.4)	(13.8)	(16.2)	
1999-00	4931	5594317	4922967	88
	(0.5)	(21.2)	(14.7)	
2000-01*	4776	6348762	5751804	91.6
	(-3.1)	(13.5)	(16.8)	
2001-02*	4751	7464154	6291374	84
	(-0.5)	(17.6)	(9.4)	
2002-03*	4727	8571634	7415707	86.5
	(-0.5)	(14.8)	(17.9)	
2003-04	4757	98873	88622	89.63
(Rs. in crores)	(0.6)	(13.3)	(16.3)	
2004-05	4846	110329	108605	98.4
(Rs. in crores)	(1.9)	(11.6)	(22.5)	
2005-06	4899	125539	131971	105.1
(Rs. in crores)	(1.1)	(13.8)	(21.5)	

(Figures in brackets indicate percentage change over the previous year)

* At the End of March

Source: Banking Statistics, Quarterly Handout (Table 9) March-2006 Reserve Bank of India, Mumbai

25.14 OPERATION OF COMMERCIAL BANKS BY DISTRICTS 2005-06

(Rs. in Crores)

District	No. of Branches					Deposits
	Rural	S. Urban	Urban	Metropolitan	Total	
1	2	3	4	5	6	7
1. Chennai	0	0	0	838	838	56255.19
2. Kancheepuram	79	47	85	0	211	5138.99
3. Thiruvallur	58	32	42	0	132	2944.51
4. Cuddalore	69	48	31	0	148	2009.46
5. Villupuram	87	64	0	0	151	1173.09
6. Vellore	93	64	42	0	199	2625.12
7. Thiruvannamalai	59	23	12	0	94	1047.55
8. Salem	63	33	76	0	172	3639.17
9. Namakkal	57	45	0	0	102	1854.06
10. Dharmapuri	40	21	0	0	61	558.39
11. Krishnagiri	54	36	0	0	90	1051.60
12. Erode	91	70	50	0	211	3657.41
13. Coimbatore	94	92	228	0	414	12348.30
14. The Nilgiris	20	46	13	0	79	912.83
15. Tiruchirappalli	60	44	92	0	196	4221.07
16. Karur	34	54	0	0	88	1160.03
17. Perambalur	53	11	0	0	64	571.85
18. Pudukottai	70	27	0	0	97	885.72
19. Thanjavur	52	38	51	0	141	2592.89
20. Nagapattinam	52	41	0	0	93	1621.67
21. Thiruvarur	44	28	0	0	72	888.12
22. Madurai	69	28	129	0	226	4310.94
23. Theni	26	58	0	0	84	737.47
24. Dindigul	80	23	32	0	135	1643.13
25. Ramanathapuram	51	33	0	0	84	851.92
26. Virudhunagar	59	51	19	0	129	1900.83
27. Sivagangai	59	54	0	0	113	1495.19
28. Tirunelveli	89	63	56	0	208	3216.09
29. Thoothukudi	55	43	39	0	137	1903.83
30. Kanyakumari	20	71	39	0	130	2322.68
Grand Total	1737	1288	1036	838	4899	125539.10

Contd.

25.14 OPERATION OF COMMERCIAL BANKS BY DISTRICTS 2005-06 (Contd.)

(Rs. in Crores)

District	Advances	CDR	Total PSA	% of PSA to Total Advance	Agriculture Advance
1	8	9	10	11	12
1. Chennai	66090.66	117	18603.66	28.15	3495.11
2. Kancheepuram	2583.35	50	1379.87	53.41	430.16
3. Thiruvallur	2140.85	73	1426.21	66.62	634.42
4. Cuddalore	1490.20	74	995.26	66.79	630.01
5. Villupuram	1101.47	94	839.21	76.19	601.35
6. Vellore	2020.13	77	1379.28	68.28	534.96
7. Thiruvannamalai	778.61	74	638.72	82.03	403.68
8. Salem	3864.27	106	1775.03	45.93	771.07
9. Namakkal	1570.27	85	864.76	55.07	496.05
10. Dharmapuri	619.42	111	521.07	84.12	311.62
11. Krishnagiri	1039.88	99	691.02	66.45	400.74
12. Erode	3740.68	102	2170.59	58.03	995.69
13. Coimbatore	18937.52	153	7620.21	40.24	1732.76
14. The Nilgiris	699.47	77	438.09	62.63	215.14
15. Tiruchirappalli	3058.33	72	1712.26	55.99	508.00
16. Karur	1325.47	114	1007.09	75.98	277.80
17. Perambalur	522.35	91	423.04	80.99	346.34
18. Pudukottai	692.49	78	515.80	74.48	341.34
19. Thanjavur	2061.15	79	1287.68	62.47	720.56
20. Nagapattinam	969.33	60	751.99	77.58	331.24
21. Thiruvarur	511.65	58	381.85	74.63	264.11
22. Madurai	4245.76	98	1578.00	37.17	599.22
23. Theni	920.94	125	612.41	66.50	441.99
24. Dindigul	1817.12	111	826.21	45.47	440.09
25. Ramanathapuram	560.75	66	451.85	80.58	303.05
26. Virudhunagar	2633.97	139	1093.84	41.53	273.98
27. Sivagangai	774.93	52	607.85	78.44	344.71
28. Tirunelveli	2195.83	68	1234.45	56.22	584.32
29. Thoothukudi	1391.70	73	682.21	49.02	344.55
30. Kanyakumari	1612.61	69	1036.73	64.29	526.60
Grand Total	131971.16	105	53546.24	40.57	18300.66

CDR – Credit Debit Ratio; PSA – Priority Sector Advances

Contd.

25.14 OPERATION OF COMMERCIAL BANKS BY DISTRICTS 2005-06 (Concld.)

(Rs. in Crores)

District	% of Agri. Advance to Total Advance	SSI	Weaker Sec. Advance	DRI	SC / ST	SGSY
1	13	14	15	16	17	18
1. Chennai	5.29	4480.56	2263.72	5.14	311.09	-
2. Kancheepuram	16.65	227.84	227.25	0.22	75.80	23.67
3. Thiruvallur	29.63	213.73	158.58	0.05	72.21	11.30
4. Cuddalore	42.28	46.93	209.93	0.54	66.37	37.47
5. Villupuram	54.60	55.96	294.78	0.44	66.88	22.58
6. Vellore	26.48	307.62	178.70	2.79	97.43	16.90
7. Thiruvannamalai	51.85	52.38	180.44	1.40	58.83	13.08
8. Salem	19.95	348.90	387.87	0.85	64.24	25.25
9. Namakkal	31.59	129.72	146.24	0.61	32.85	10.15
10. Dharmapuri	50.31	59.29	186.43	0.02	53.05	23.87
11. Krishnagiri	38.54	100.29	234.95	0.00	36.98	10.40
12. Erode	26.62	605.78	707.04	0.60	75.42	31.76
13. Coimbatore	9.15	4145.32	857.19	1.26	107.15	19.98
14. The Nilgiris	30.76	72.11	112.04	0.69	33.73	6.92
15. Tiruchirappalli	16.61	193.89	349.42	0.18	53.69	17.48
16. Karur	20.96	517.01	169.32	0.26	23.07	15.57
17. Perambalur	66.30	12.40	218.86	0.04	44.08	15.52
18. Pudukottai	49.29	26.38	167.74	0.55	30.58	9.72
19. Thanjavur	34.96	61.16	231.21	0.17	75.26	4.87
20. Nagapattinam	34.17	20.76	142.27	0.47	49.52	12.29
21. Thiruvarur	51.62	17.02	136.49	0.06	61.40	10.45
22. Madurai	14.11	389.94	273.64	1.47	67.10	6.67
23. Theni	47.99	50.47	174.92	0.37	46.75	1.71
24. Dindigul	24.22	100.77	255.56	0.61	49.45	29.82
25. Ramanathapuram	54.04	11.36	91.13	0.06	53.66	11.21
26. Virudhunagar	10.40	368.99	287.73	0.16	35.00	11.04
27. Sivagangai	44.48	51.67	415.04	0.17	61.64	2.49
28. Tirunelveli	26.61	111.23	184.86	0.89	103.18	12.97
29. Thoothukudi	24.76	186.17	297.65	0.32	38.72	6.59
30. Kanyakumari	32.66	89.86	398.95	0.38	33.39	15.57
Grand Total	13.87	13055.51	9939.95	20.77	1978.52	437.30

Source: State Level Banker's Committee, Tamil Nadu

25.15 MAJOR SECTOR-WISE ALLOCATION AND ACHIEVEMENT UNDER ANNUAL CREDIT PLAN (ACP) BY DISTRICTS 2005-06

(Rs. in Crores)

District	ALLOCATION			
	Farm Sector	Non-Farm Sector	OPS *	Total
1	2	3	4	5
1. Kancheepuram	200.94	107.68	179.50	488.12
2. Thiruvallur	256.90	81.13	122.32	460.35
3. Cuddalore	486.35	29.85	101.96	618.16
4. Villupuram	486.59	21.59	61.10	569.28
5. Vellore	349.59	69.44	198.31	617.34
6. Thiruvannamalai	405.66	18.55	65.21	489.42
7. Salem	419.39	128.11	205.37	752.87
8. Namakkal	440.74	101.84	95.00	637.58
9. Dharmapuri	225.58	27.57	66.47	319.62
10. Krishnagiri	240.78	48.62	134.00	423.40
11. Coimbatore	1047.92	2584.48	605.39	4237.79
12. Erode	878.00	533.05	299.40	1710.45
13. The Nilgiris	211.36	86.83	[illegible]9.76	357.95
14. Tiruchirappalli	539.84	65.33	201.39	806.56
15. Karur	260.88	287.29	75.81	623.98
16. Perambalur	326.75	21.00	24.00	371.75
17. Pudukottai	433.36	25.45	60.63	519.44
18. Thanjavur	575.73	58.25	117.44	751.42
19. Nagapattinam	301.12	11.26	96.27	408.65
20. Thiruvarur	219.84	6.78	57.04	283.66
21. Madurai	491.40	170.84	170.12	832.36
22. Theni	337.53	19.24	61.33	418.10
23. Dindigul	525.38	70.41	205.28	801.07
24. Ramanathapuram	312.26	32.13	47.01	391.40
25. Virudhunagar	304.74	361.12	194.91	860.77
26. Sivagangai	357.76	20.35	143.72	521.83
27. Tirunelveli	576.02	66.97	135.83	778.82
28. Thoothukudi	505.73	342.99	278.55	1127.27
29. Kanyakumari	627.59	58.68	168.30	854.57
Total	12345.73	5456.83	4231.42	22033.98

OPS : Other Priority Sector

Contd.

25.15 MAJOR SECTOR-WISE ALLOCATION AND ACHIEVEMENT UNDER ANNUAL CREDIT PLAN (ACP) BY DISTRICTS 2005-06 (Contd.)

(Rs. in Crores)

District	ACHIEVEMENT			
	Farm Sector	Non-Farm Sector	OPS	Total
1	6	7	8	9
1. Kancheepuram	201.05	97.11	206.53	504.69
2. Thiruvallur	267.42	88.29	123.39	479.10
3. Cuddalore	565.75	10.52	124.13	700.40
4. Villupuram	544.21	37.12	73.25	654.58
5. Vellore	307.95	25.08	243.50	576.53
6. Thiruvannamalai	427.22	20.89	82.05	530.16
7. Salem	558.52	136.99	188.43	883.94
8. Namakkal	561.84	94.54	105.87	762.25
9. Dharmapuri	263.00	11.34	97.73	372.07
10. Krishnagiri	325.29	37.27	174.86	537.42
11. Coimbatore	1050.68	2423.46	823.15	4297.29
12. Erode	949.08	458.02	306.99	1714.09
13. The Nilgiris	212.83	87.04	65.38	365.25
14. Tiruchirappalli	536.09	73.94	239.71	849.74
15. Karur	241.76	387.17	62.81	691.74
16. Perambalur	389.49	13.16	42.55	445.20
17. Pudukottai	442.15	15.69	61.90	519.74
18. Thanjavur	742.09	33.98	211.65	987.72
19. Nagapattinam	335.98	4.12	91.47	431.57
20. Thiruvarur	290.11	6.35	62.21	358.67
21. Madurai	498.69	173.94	173.60	846.23
22. Theni	354.22	20.04	66.83	441.09
23. Dindigul	536.82	72.71	212.58	822.11
24. Ramanathapuram	335.44	13.94	54.37	403.75
25. Virudhunagar	381.70	371.12	198.91	951.73
26. Sivagangai	367.88	20.99	145.47	534.34
27. Tirunelveli	654.00	67.65	143.62	865.27
28. Thoothukudi	608.76	261.19	442.02	1311.97
29. Kanyakumari	696.41	32.95	200.59	929.95
Total	13646.43	5096.61	5025.55	23768.59

Contd.

25.15 MAJOR SECTOR-WISE ALLOCATION AND ACHIEVEMENT UNDER ANNUAL CREDIT PLAN (ACP) BY DISTRICTS 2005-06 (Contd.)

(Rs. in Crores)

District	PERCENTAGE OF ACHIEVEMENT			
	Farm Sector	Non-Farm Sector	OPS *	Total
1	10	11	12	13
1. Kancheepuram	100	90	115	103
2. Thiruvallur	104	109	101	104
3. Cuddalore	116	35	122	113
4. Villupuram	112	172	120	115
5. Vellore	88	36	123	93
6. Thiruvannamalai	105	113	126	108
7. Salem	133	107	92	117
8. Namakkal	127	93	111	120
9. Dharmapuri	117	41	147	116
10. Krishnagiri	135	77	130	127
11. Coimbatore	100	94	136	101
12. Erode	108	86	103	100
13. The Nilgiris	101	100	109	102
14. Tiruchirappalli	99	113	119	105
15. Karur	93	135	83	111
16. Perambalur	119	63	177	120
17. Pudukottai	102	62	102	100
18. Thanjavur	129	58	180	131
19. Nagapattinam	112	37	95	106
20. Thiruvarur	132	94	109	126
21. Madurai	101	102	102	102
22. Theni	105	104	109	105
23. Dindigul	102	103	104	103
24. Ramanathapuram	107	43	116	103
25. Virudhunagar	125	103	102	111
26. Sivagangai	103	103	101	102
27. Tirunelveli	114	101	106	111
28. Thoothukudi	120	76	159	116
29. Kanyakumari	111	56	119	109
Total	111	93	119	108

OPS: Other Priority Sector

Source: SLBC Tamil Nadu-107th Meeting Agenda Papers

25.16 ADVANCES BY PUBLIC SECTOR BANKS TOWARDS PRIORITY SECTORS IN TAMIL NADU

(Rs. in Crores)

Items	No. of Accounts	Amount Outstanding
1. Agriculture		
a. Direct	2954482	5334
b. Indirect	10069	872
2. Small Scale Industries	230820	7711
3. Of Total SSI advances Term Loans	98684	1198
4. Of Term Loans (SSI) comp. Loans to Artisan, Village and Cottage Industries	52605	96
5. Of Total Advances to SSI, Advance to Cottage, Village and Tiny Industries	31172	574
6. Advances to Small Scale Industries	1559	129
7. Advances to Units with P. & M. upto Rs.5 lakhs	90690	1543
8. Advances to Units with P. & M. between Rs.5-25 lakhs	113377	2835
9. Advances to Units with P. & M. above Rs.25 lakhs	21215	2900
10. Setting up of Industrial Estates	120	3
11. Small Road and Water Transport Operators	22914	523
12. Retail Trade	253247	749
13. Small Business	230202	420
14. Professional and Self Employed	119889	455
15. Educational Loan	29122	282
16. Consumption Loan	14996	26
17. SC/ST Orgn. for on lending to other priority sector.	10308	237
18. SSO for SC/ST for purchase and supply of inputs	206	55
19. Total Housing Loans	53562	2929
20. Funds Provided to Regional Rural Banks	415	7
21. Advances to Self Help Group	43296	88
22. Advances to Software Industries having credit limit upto Re.1 Crore	146	17
23. Advances to Food and Agro based processing sector not satisfying SSI norms	290	654
24. Investments in Venture Capital	1	-
25. SSI Sector	77	75
26. Non-SSI Sector	185	472
27. Expert Credit by Foreign Banks	262	547

Source: Statistical Tables relating to Banks in India 2002-2003 (R.B.I. Mumbai)

25.17 OCCUPATION-WISE OUTSTANDING CREDIT OF SCHEDULED COMMERCIAL BANKS IN TAMIL NADU MARCH 2006

(Rs. in Lakhs)

Occupation	All Scheduled Commercial Banks		
	No. of Accounts	Credit Limit	Amount Out-standing
1	2	3	4
I AGRICULTURE	20840434	106305	75935
1. Direct Finance	20195464	84237	59057
2. Indirect Finance	644970	22068	16878
II INDUSTRY	3837795	410671	309827
1. Mining & Quarrying	12669	20480	13465
2. Food Manufacturing & Processing	269270	32295	23125
a. Rice Mills, Flour & Dal Mills	137540	7372	5205
b. Sugar	1112	6763	5080
c. Edible Oils & Vanaspati	28170	3318	2604
d. Tea Processing	1941	3053	2313
e. Processing of Fruits & Vegetables	1347	806	647
f. Others	99160	10983	7276
3. Beverage & Tobacco	3670	4118	3519
4. Textiles	223865	48882	37266
a. Cotton Textiles	54981	22221	17507
b. Jute & Other Natural Fibre Textiles	6705	1005	754
c. Handloom Textiles & Khadi	30967	1110	834
d. Other Textiles & Textile Products	131212	24546	18171
5. Paper, Paper products & Printing	48257	10149	8066
6. Leather & Leather Products	31057	4283	3323
7. Rubber & Plastic Products	35874	9785	7784
8. Chemicals & Chemical Products	90029	46653	35072
a. Heavy Industrial Chemicals	5648	9841	7472
b. Fertilisers	1290	7971	6213
c. Drugs & Pharmaceuticals	29432	11369	8787
d. Non-Edible Oils	724	684	499
e. Other Chemicals & Chemical Products	52935	16788	12101
9. Petroleum, Coal Products & Nuclear Fuels	2398	13763	11500
10. Manufacture of Cement & Cement products	11475	8269	6890

Contd.

25.17 OCCUPATION-WISE OUTSTANDING CREDIT OF SCHEDULED COMMERCIAL BANKS IN TAMIL NADU MARCH 2006 (Concld.)

(Rs. in Lakhs)

Occupation	All Scheduled Commercial Banks		
	No. of Accounts	Credit Limit	Amount Out-standing
1	2	3	4
11. Basic Metals & Metal Products	90915	46859	37199
a. Iron & Steel	14996	31698	26368
b. Non-Ferrous Metals	4172	4466	3599
c. Metal Products	71747	10695	7232
12. Engineering	164263	49368	34076
a. Heavy Engineering	10444	9302	6365
b. Light Engineering	95090	13010	9456
c. Electrical Machinery & Goods	32660	15678	9687
d. Electronic Machinery & Goods	26069	11378	8568
13. Vehicles, Vehicle Parts & Transport Equipments	49109	17140	11553
14. Other Industries	2679730	38911	31444
15. Electricity, Gas & Water	4389	32988	24830
a. Electricity Generation & Transmission	2696	30635	23127
b. Non-Conventional Energy	356	611	465
c. Gas, Steam & Water Supply	1337	1742	1238
16. Construction	120825	26728	20715
III TRANSPORT OPERATORS	572663	12945	9409
IV PROFESSIONAL AND OTHER SERVICES	1536754	48163	33907
V PERSONAL LOANS	20301787	153112	113942
1. Loans for Purchase of Consumer Durables	1122640	4180	3222
2. Loans for Housing	2446081	60082	49066
3. Rest of the Personal Loans	16733066	88850	61654
VI TRADE	5915900	123221	104051
1. Wholesale Trade	362985	82556	70522
2. Retail Trade	5552915	40665	33529
VII FINANCE	115653	61173	50645
VIII ALL OTHERS	6373201	79543	58252
TOTAL BANK CREDIT:	59494187	995133	755968
1. Of which Artisans and Village & Tiny Industries	1416743	6478	5226
2. Other Small Scale Industries	1431421	47173	37940

Source: Basic Statistical Returns of Scheduled Commercial Banks in India March-2006. (Table 5.1) (RBI)

26. COMMUNITY DEVELOPMENT

26.1 COVERAGE OF SAMPOORNA GRAMEEN ROZGAR YOJANA (S.G.R.Y)

Year	*No. of Mandays Generated (in Lakhs)*	*No. of Works taken up*
2004-05	519.412	137927
2005-06	472.106	106166
TOTAL	991.518	244093

Contd.

26.1 (Contd.) COVERAGE OF NATIONAL FOOD FOR WORK PROGRAMME (N.F.F.W.P)

Year	*No. of Mandays Generated (in Lakhs)*	*No. of Works taken up*
2004-05	28.620	6031
2005-06	115.241	8607
TOTAL	143.861	14638

Contd.

26.1 (Contd.) COVERAGE OF SWARNAJAYANTHI GRAM SWAROZGAR YOJANA (S.G.S.Y)

Year	*No. of SHGs formed*	*No. of Families Benefitted*	*Revolving Fund (Rs. in Crores)*	*Loan Assistance (Rs. in Lakhs)*	
				Subsidy	*Credit*
2004-05	25193	74927	13.75	37.78	68.67
2005-06	70830	39708	28.15	23.80	71.81
TOTAL	96023	114635	41.90	61.58	140.48

Source: Director of Rural Development Department, Chennai - 15

26.2 COMMUNITY DEVELOPMENT PROGRAMME IN TAMIL NADU 2005-06

Item	Unit	Achievement	
1. Length of Roads: Maintained			
a. Panchayat Roads	K.M		59874.14
b. Panchayat Union Roads	K.M		32272.56
2. Drinking water sources:			
a. OHT & APT	Nos.		3002
b. Ground level Reservoirs	Nos.		2865
c. Hand pumps and Power Pumps	Nos.		293313
d. Drinking water wells	Nos.		8269
3. Veterinary Dispensaries			
a. Dispensaries	Nos.		-
b. Grant given	Rs.in Lakhs		-
c. Sub-centres	Nos.		-
4. Primary Health Centres	Nos.		-
5. Maternity and Child Welfare Centres	Nos.		-
6. Dispensaries		*Regular*	*Rural*
a. Allopathy Dispensaries	Nos.	95	104
b. Ayurvedic Dispensaries	Nos.	21	-
c. Siddha Dispensaries	Nos.	-	-
d. Unani Dispensaries	Nos.	1 (Vellore)	-
e. Homoeopathy Dispensaries	Nos.	1 (Erode)	-
7. Social Education centres	Nos.	12618 Social Education Centre (Regular)	385 Information Centres (Rural)
8. Chief Ministers Nutritious Meal Programme Centres	Nos.		39301
9. T.V. Sets functioning	Nos.		-

Contd.

26.2 COMMUNITY DEVELOPMENT PROGRAMME IN TAMIL NADU 2005-06 (Concld.)

Item	Unit	Achievement
10. Staff Quarters		
a. For Block Staff	Nos.	-
b. For Gramasevaks (Rural Welfare Officers)	Nos.	-
c. For Women Teachers	Nos.	-
11. Institutions having own buildings:		
a. Panchayat Union Office	Nos.	-
b. Special Village Panchayats	Nos.	562
c. Village Panchayats	Nos.	-
d. Primary Health Centres	Nos.	-
e. Maternity and Child Welfare Centres	Nos.	-
f. Dispensaries		
i. Regular	Nos.	95
ii. Rural	Nos.	104
g. Veterinary Dispensaries		
i. Dispensaries	Nos.	-
ii. Sub Centres	Nos.	-
h. Panchayat Union Schools (Partly or completely in own buildings)	Nos.	-
12. Remunerative Enterprises		
a. Kalyana Mandapam	Nos.	28
b. Special Village Panchayat Market	Nos.	87
c. Panchayat Union Market	Nos.	-
d. Private Panchayat Union Market	Nos.	-
e. Regulated Co-operative Market	Nos.	-
f. Bus Stands	Nos.	129
g. Slaughter Houses	Nos.	52
13. Industrial Units run by Panchayat Union		
a. Carpentry	Nos.	3
b. Blacksmiths	Nos.	4
c. Carpentry-cum-Blacksmith	Nos.	4
14. Cinema Theatres in Panchayat Union Area		
a. Permanent	Nos.	-
b. Temporary	Nos.	-

Source: Director of Rural Development, Chennai and Director of Town Panchayats, Chennai

26.3 PRIME MINISTER'S ROZGAR YOJANA (PMRY) 2005-06 (upto 30.3.2006)

(In Numbers)

District	Sanctioned	Disbursed
1. Chennai	1619	1364
2. Kancheepuram	1134	1019
3. Thiruvallur	1147	1035
4. Cuddalore	1009	962
5. Villupuram	1025	923
6. Vellore	1351	1042
7. Thiruvannamalai	833	750
8. Salem	1092	987
9. Namakkal	922	835
10. Dharmapuri	433	383
11. Krishnagiri	557	501
12. Erode	1501	1486
13. Coimbatore	2053	1591
14. The Nilgiris	429	421
15. Tiruchirappalli	1208	1103
16. Karur	606	551
17. Perambalur	506	488
18. Pudukottai	760	703
19. Thanjavur	906	822
20. Nagapattinam	556	511
21. Tiruvarur	542	489
22. Madurai	1345	1226
23. Theni	645	594
24. Dindigul	1130	1011
25. Ramanathapuram	430	400
26. Virudhunagar	811	736
27. Sivagangai	536	498
28. Tirunelveli	982	900
29. Thoothukudi	621	540
30. Kanyakumari	946	902
Total	27635	24773

Source: State Level Bankers Committee, Chennai-2., Tamil Nadu 107th Meeting Agenda Papers

26.4 TAMIL NADU CORPORATION FOR DEVELOPMENT OF WOMEN LTD. - MAHALIR THITTAM SCHEME

(As on 31.03.2006) (Amount Rs. in Lakhs)

Name of the District	SGSY-RF		SGSY-EA	
	No. of SHGs	Amount Disbursed	No. of SHGs	Amount Disbursed
1	2	3	4	5
1. Chennai	0	0	0	0
2. Kancheepuram	575	86	251	148
3. Thiruvallur	564	85	123	132
4. Cuddalore	880	132	101	123
5. Villupuram	1462	366	425	1211
6. Vellore	687	103	577	493
7. Thiruvannamalai	400	120	144	336
8. Salem	391	58	213	193
9. Namakkal	244	51	111	302
10. Dharmapuri	451	67	103	227
11. Krishnagiri	414	62	128	287
12. Erode	488	146	253	142
13. Coimbatore	546	365	244	140
14. The Nilgiris	54	8	32	33
15. Tiruchirappalli	460	69	96	157
16. Karur	124	22	64	97
17. Perambalur	249	75	60	134
18. Pudukottai	377	111	78	229
19. Thanjavur	751	113	135	254
20. Nagapattinam	328	58	97	272
21. Tiruvarur	350	63	200	86
22. Madurai	325	49	131	204
23. Theni	161	19	61	80
24. Dindigul	1180	177	320	442
25. Ramanathapuram	470	159	58	93
26. Virudhunagar	202	28	133	283
27. Sivagangai	146	22	78	123
28. Tirunelveli	273	42	383	185
29. Thoothukudi	709	213	106	106
30. Kanyakumari	492	148	119	170
Total	13753	3016	4824	6682

Source: Director of Rural Development, Chennai-15

Contd.

26.4 TAMIL NADU CORPORATION FOR DEVELOPMENT OF WOMEN LTD. – MAHALIR THITTAM SCHEME (Contd.)

(As on 31.03.2006) (Amount Rs. in Lakhs)

Name of the District	TAHDCO-Economic Assistance		TAHDCO-Revolving Fund	
	No. of SHGs	Amount Disbursed	No. of SHGs	Amount Disbursed
1	6	7	8	9
1. Chennai	0	0	68	17
2. Kancheepuram	225	288	436	109
3. Thiruvallur	98	186	470	117
4. Cuddalore	97	65	141	35
5. Villupuram	71	189	164	41
6. Vellore	121	220	98	25
7. Thiruvannamalai	59	192	207	77
8. Salem	27	86	221	54
9. Namakkal	55	154	75	20
10. Dharmapuri	28	93	76	19
11. Krishnagiri	29	97	1	1
12. Erode	56	122	143	35
13. Coimbatore	22	29	173	43
14. The Nilgiris	46	111	48	12
15. Tiruchirappalli	39	91	157	39
16. Karur	56	90	43	11
17. Perambalur	18	58	190	54
18. Pudukottai	40	98	96	24
19. Thanjavur	70	171	70	18
20. Nagapattinam	49	83	34	11
21. Tiruvarur	105	161	114	28
22. Madurai	64	149	156	39
23. Theni	31	74	255	64
24. Dindigul	37	93	202	40
25. Ramanathapuram	49	126	16	4
26. Virudhunagar	60	128	64	16
27. Sivagangai	30	61	26	7
28. Tirunelveli	58	142	91	23
29. Thoothukudi	41	89	160	50
30. Kanyakumari	13	31	11	3
Total	1694	3477	4006	1036

TAHDCO : Tamil Nadu Adi-Dravidar Housing Development Corporation Ltd., Chennai-101

Contd.

26.4 TAMIL NADU CORPORATION FOR DEVELOPMENT OF WOMEN LTD. – MAHALIR THITTAM SCHEME (Concld.)

(As on 31.03.2006) (Amount Rs. in Lakhs)

Name of the District	RMK/ NGO/ NABARD		TOTAL	
	No. of SHGs	Amount Disbursed	No. of SHGs	Amount Disbursed
1	10	11	12	13
1. Chennai	6252	2069	6320	2086
2. Kancheepuram	9257	4230	10744	4861
3. Thiruvallur	5064	2160	6319	2680
4. Cuddalore	7839	11641	9058	11996
5. Villupuram	7316	3861	9438	5668
6. Vellore	5467	2585	6950	3426
7. Thiruvannamalai	6594	5093	7404	5818
8. Salem	9059	5217	9911	5608
9. Namakkal	4953	4954	5438	5481
10. Dharmapuri	2633	7465	3291	7871
11. Krishnagiri	3519	11869	4091	12316
12. Erode	8696	5283	9636	5728
13. Coimbatore	8917	3832	9902	4409
14. The Nilgiris	4550	2375	4730	2539
15. Tiruchirappalli	7074	2917	7826	3273
16. Karur	4488	3423	4775	3642
17. Perambalur	4684	3342	5201	3663
18. Pudukottai	5011	5165	5602	5627
19. Thanjavur	10615	5015	11641	5571
20. Nagapattinam	8323	4727	8831	5151
21. Tiruvarur	5946	4228	6715	4566
22. Madurai	5992	4284	6668	4725
23. Theni	4243	2255	4751	2492
24. Dindigul	3661	2765	5400	3517
25. Ramanathapuram	5412	10187	6005	10569
26. Virudhunagar	5197	5134	5656	5589
27. Sivagangai	4570	4945	4850	5158
28. Tirunelveli	10642	9301	11447	9693
29. Thoothukudi	6482	7767	7498	8225
30. Kanyakumari	9763	14224	10398	14576
Total	192219	162313	216496	176524

Source: 1) State Level Bankers Committee, Tamil Nadu, Chennai-2
2) Tamil Nadu Adi-Dravidar Housing Development Corporation, Chennai-101
3) The Corporation of Women Development, Chennai-15

26.5 BIO GAS DEVELOPMENT PROGRAMME BY DISTRICTS 2004-05

District	Plants Installed upto March 2005
1. Kancheepuram	40
2. Thiruvallur	28
3. Cuddalore	52
4. Villupuram	102
5. Vellore	77
6. Thiruvannamalai	92
7. Salem	86
8. Namakkal	56
9. Dharmapuri	28
10. Krishnagiri	62
11. Erode	120
12. Coimbatore	120
13. The Nilgiris	5
14. Tiruchirappalli	66
15. Karur	41
16. Perambalur	19
17. Pudukottai	72
18. Thanjavur	59
19. Nagapattinam	43
20. Tiruvarur	60
21. Madurai	34
22. Theni	41
23. Dindigul	60
24. Ramanathapuram	25
25. Virudhunagar	50
26. Sivagangai	17
27. Tirunelveli	87
28. Thoothukudi	40
29. Kanyakumari	41
TOTAL	1623

Source: State Level Bankers Committee, Tamil Nadu, Chennai

26.6 CREDIT FLOW TO MINORITY COMMUNITIES 2005-06

Amount: Rs. in Crores

Name of the Community	Outstanding position as on 31.03.2006	
	Account	Amount
Muslims	412659	1503.70
Christians	482569	1483.36
Sikhs	742	37.62
Zorastrians	605	4.79
Neo Buddhists	254	1.29
TOTAL	896829	3030.76

Source: State Level Bankers Committee, Tamil Nadu 107rd Meeting Agenda Papers

26.7 CONSTRUCTION OF GROUP HOUSES FOR THE BENEFIT OF SC/ST AND FREED BONDED LABOURERS UNDER INDIRA AWAAS YOJANA BY DEPARTMENT OF RURAL DEVELOPMENT, TAMIL NADU

Year		Expenditure and Coverage	
		Number of houses constructed	Amount Spent (Crores)
1989-90		41666	59.64
1990-91		47260	66.74
1991-92		40768	83.50
1992-93		14409	46.08
1993-94		20000	38.40
1994-95		40000	84.00
1995-96		56882	143.98
1996-97		63959	158.93
1997-98		55830	208.81
1998-99		68207	139.42
1999-00	New	33770	92.61
	Kutcha	13266	41.72
2000-01	New	28636	90.90
	Kutcha	12320	12.63
2001-02	New	26128	63.18
	Kutcha	13045	15.72
2002-03	New	33245	104.42
	Kutcha	15806	15.02
2003-04	New	23408	62.03
	Kutcha	12005	11.99
2004-05	New	24273	9397.401
	Kutcha	12501	1532.713
2005-06	New	25857	9094.155
	Kutcha	13154	1675.408

Source: Director of Rural Development, Chennai-15

7942
315.48205
P07.1

27. SOCIAL WELFARE

27.1 PURATCHI THALAIVAR M.G.R. NUTRITIOUS MEAL PROGRAMME CENTRES IN TAMIL NADU 2005-06

(in Numbers)

District	*Local Bodies*			*World Bank ICDS * –III Project*		
	Panchayat Unions	*Munici-palities*	*Municipal Corpora-tions*	*World Bank, ICDS*	*ICDS-General*	*ICDS Total*
1. Chennai	0	0	643	0	1146	1146
2. Kancheepuram	1456	59	0	0	1928	1928
3. Thiruvallur	1436	72	0	0	1750	1750
4. Cuddalore	1495	59	0	878	734	1612
5. Villupuram	2209	15	0	1644	1036	2680
6. Vellore	2172	116	0	1155	1390	2545
7. Thiruvannamalai	1875	41	0	880	474	1354
8. Salem	1553	26	63	1261	925	2186
9. Namakkal	959	33	0	738	480	1218
10. Dharmapuri	1180	14	0	536	423	959
11. Krishnagiri	1327	11	0	554	514	1068
12. Erode	1768	38	0	1274	1070	2344
13. Coimbatore	1759	102	87	810	1303	2113
14. The Nilgiris	522	20	0	0	397	397
15. Thanjavur	1500	19	0	873	621	1494
16. Nagapattinam	1097	43	0	460	402	862
17. Thiruvarur	962	15	0	459	394	853
18. Thiruchirapalli	1424	4	43	776	586	1362
19. Karur	745	12	0	402	212	614
20. Perambalur	968	0	0	535	386	921
21. Pudukottai	1506	45	0	0	1459	1459
22. Madurai	1348	8	62	1036	715	1751
23. Theni	588	23	0	497	466	963
24. Dindigul	1487	26	0	916	922	1838
25. Ramanathapuram	1193	13	0	458	458	916
26. Virudhunagar	1328	31	0	421	780	1201
27. Sivagangai	1235	24	0	569	335	904
28. Tirunelveli	2029	22	33	1190	1117	2307
29. Thoothukudi	1446	21	0	598	406	1004
30. Kanyakumari	682	0	0	580	348	928
STATE	**39249**	**912**	**931**	**19500**	**23177**	**42677**

* ICDS: Integrated Child Development Scheme

Source: *1. Director of Rural Development (Noon Meal Programme), Chennai-15*
2. Commissioner of Municipal Administration, Chennai-5
3. The Project Coordinator, World Bank ICDS-III, Project, Chennai-116

342-19—11b

27.2 BENEFICIARIES UNDER PURATCHI THALAIVAR M.G.R. NUTRITIOUS MEAL PROGRAMME IN TAMIL NADU 2005-06
(WB ICDS, General ICDS, Municipalities and Municipal Corporations)

District	*No. of Children (Age Group-wise)*				
	WB ICDS (3-5)	*General ICDS (2-4)*	*Municipalities and Municipal Corporations*		*Total*
			5-9	*10-15*	
1. Chennai	0	27298	84262	69886	181446
2. Kancheepuram	0	45027	11856	3304	60187
3. Tiruvallur	0	44676	13496	2089	60261
4. Cuddalore	27750	13333	9575	2854	53512
5. Villupuram	72021	5785	1521	1056	80383
6. Vellore	54395	11078	15503	2855	83831
7. Tiruvannamalai	43561	2052	5369	1324	52306
8. Salem	45647	11329	11888	3035	71899
9. Namakkal	17885	3480	5655	1076	28096
10. Dharmapuri	25075	3245	856	932	30108
11. Krishnagiri	22710	12189	2175	50	37124
12. Erode	35016	1751	5595	2130	44492
13. Coimbatore	31962	13588	35703	17426	98679
14. The Nilgiris	0	8297	1207	100	9604
15. Tiruchirapalli	28247	5856	4347	995	39445
16. Karur	13577	0	1445	1192	16214
17. Perambalur	35652	0	0	0	35652
18. Thanjavur	0	41598	5475	331	47404
19. Pudukkottai	33678	5475	765	1007	40925
20. Nagapattinam	21425	4175	4356	1226	31182
21. Tiruvarur	13570	3625	1708	828	19731
22. Theni	28257	10054	8695	4461	51467
23. Madurai	11548	8946	3405	784	24683
24. Dindigul	28269	10546	3001	1323	43139
25. Ramanathapuram	16772	6580	1754	373	25479
26. Virudhunagar	21812	14500	5463	2432	44207
27. Sivagangai	17347	1666	2273	145	21431
28. Tirunelveli	46971	5850	6160	2470	61451
29. Thoothukudi	25247	6317	2177	596	34337
30. Kanyakumari	22280	2447	0	0	24727
STATE	**740674**	**330763**	**255685**	**126280**	**1453402**

Source: Commissioner of Municipal Administration (Noon Meal Programme), Chennai-5

Contd.

27.2 CLASS-WISE BENEFICIARIES UNDER PURATCHI THALAIVAR M.G.R. NUTRITIOUS MEAL PROGRAMME IN TAMIL NADU 2005-06

District	Class I – V	Class VI – X	Total
1. Kancheepuram	163958	71592	235550
2. Tiruvallur	144616	72428	217044
3. Cuddalore	141746	79823	221569
4. Villupuram	265167	118301	383468
5. Vellore	252719	131823	384542
6. Tiruvannamalai	132711	94579	227290
7. Salem	156314	84486	240800
8. Namakkal	69323	35283	104606
9. Dharmapuri	120451	77339	197790
10. Krishnagiri	110861	49995	160856
11. Erode	110308	46064	156372
12. Coimbatore	153745	43564	197309
13. The Nilgiris	45999	25402	71401
14. Tiruchirapalli	117570	81051	198621
15. Karur	56470	19384	75854
16. Perambalur	90409	65582	155991
17. Pudukkottai	136104	52957	189061
18. Thanjavur	127465	51375	178840
19. Nagapattinam	104606	64677	169283
20. Tiruvarur	94326	35514	129840
21. Madurai	162755	54327	217082
22. Theni	63976	34536	98512
23. Dindigul	134796	65000	199796
24. Ramanathapuram	85257	59976	145233
25. Virudhunagar	112228	60169	162397
26. Sivagangai	70443	60607	131050
27. Tirunelveli	174963	86883	261846
28. Toothukudi	119675	27532	147207
29. Kanyakumari	89031	71661	160692
30. Chennai CMA	39094	39313	78407
STATE	**3647086**	**1851223**	**5498309**

Source: Director of Social Welfare (Noon Meal Programme), Chennai - 600005

27.3 NUMBER OF BENEFICIARIES UNDER FREE SUPPLY FOR TEXTBOOKS AND UNIFORMS BY DISTRICTS 2005-06

District	Age Group 6-14 (Standards I to VIII)			
	Uniforms			Text Books
	Boys	Girls	Total	
1. Chennai	64012	62207	126219	209135
2. Kancheepuram	92079	89637	181716	239516
3. Thiruvallur	83133	85275	168408	236577
4. Cuddalore	83460	83615	167075	284547
5. Villupuram	145254	145640	290894	325234
6. Vellore	136115	136109	272224	338504
7. Thiruvannamalai	106279	103322	209601	226861
8. Salem	94996	80082	175078	269766
9. Namakkal	43931	40727	84658	127770
10. Dharmapuri	59045	58060	117105	137865
11. Krishnagiri	75790	72169	147959	163698
12. Erode	68145	65083	133228	175890
13. Coimbatore	161694	143062	304756	392954
14. The Nilgiris	30101	18814	48915	57275
15. Tiruchirappalli	62124	60191	122315	225433
16. Karur	30750	29758	60508	81592
17. Perambalur	59932	59379	119311	129983
18. Pudukkottai	73462	72152	145614	158062
19. Thanjavur	67913	66152	134065	206727
20. Nagapattinam	87638	85649	173287	180770
21. Thiruvarur	52724	51276	104000	128530
22. Madurai	88890	79847	168737	159926
23. Theni	59276	53987	113263	134047
24. Dindigul	86185	81485	167670	202211
25. Ramanathapuram	57041	55637	112678	140788
26. Virudhunagar	67473	65423	132896	194204
27. Sivagangai	51363	49713	101076	122242
28. Tirunelveli	116519	113897	230416	318781
29. Thoothukudi	58942	59199	118141	171131
30. Kanyakumari	58818	58503	117321	128969
Total	**2323084**	**2226050**	**4549134**	**5868988**

Source: Director of Elementary Education, Chennai.6

27.4 NUMBER OF BENEFICIARIES UNDER OLD AGE PENSION SCHEME IN TAMIL NADU

(As on 31.3.2006)

Scheme	2005-06	
	Rate of Pension Per Mensem *	No. of Beneficiaries
1. Old Age Pension for Aged (N)	200	477309
2. Old Age Pension to Destitute Physically Handicapped (PHP)	200	65384
3. Old Age Pension to Destitute Widows (DWP)	200	483962
4. Old Age Pension to Destitute Agricultural Labourers (ALP)	200	88057
5. Old Age Pension for Destitute Wives (DDWP)	200	82911
TOTAL	--	1197623

* As per G.O.Ms.No.86 Social Welfare & Nutritious Meal Programme Department, Dated.2.6.2000 the old age pension amount of Rs.150/- has been raised to Rs.200/- per mensem with effect from 01.04.2000.

Source: Revenue Administration Department, Chennai-5
Performance Budget on Social Welfare Department

27.5 MARRIAGE ASSISTANCE SCHEMES IN TAMIL NADU 2005-06

Name of the Scheme	Quantum of Assistance	No. of Beneficiaries
1. EVR Maniammaiyar Widows Daughters Marriage Assistance Scheme	Rs.10,000/- by Cheque or Demand Draft, to only one daughter of the Widow	3031
2. Annai Therasa Ninaivu Marriage Assistance to Orphan Girls	Rs. 10,000/- By cheque or Demand Draft	380
3. Dr. Dharmambal Ammaiyar Ninaivu Widow Remarriage Assistance Scheme)	Rs. 10,000/- (Rs.7000/- to be kept in deposit for National Saving Certificate for 6 years and Rs.3000/- as cash)	150
4. Thamizhaga Arasu Kalappu Thirumana Udhavi Thittam	1. An incentive of Rs.10,000/- (Rs.7,000/- as National Saving Certificate and Rs.3,000/- towards marriage expenses) is given to the intercaste marriage couples if any one of the couple is BC or MBC.	58
	2. An incentive of Rs.20,000/- (Rs.10,000/- as NSC and Rs.10,000/- towards marriage expenses) given to the intercaste married couples, if any one of the spouse is SC/ST.	1221

Source: Director of Social Welfare, Chennai-5

27.6 FREE HOUSE SITES DISTRIBUTED TO SCHEDULED CASTES, SCHEDULED TRIBES, BACKWARD CLASSES, AND MOST BACKWARD CLASSES IN TAMIL NADU 2005-06

(in Numbers)

District	S.C.	S.T.	MBC	B.C.	Others	Total
1. Chennai	BAN IN FORCE					
2. Kancheepuram	690	110	641	269	13	1723
3. Thiruvallur	630	380	235	308	23	1576
4. Cuddalore	1082	0	1514	1019	7	3622
5. Villupuram	1365	496	1488	1125	56	4530
6. Vellore	783	22	1448	1151	101	3505
7. Thiruvannamalai	1184	73	1703	978	62	4000
8. Salem	1222	6	682	2110	0	4020
9. Namakkal	2038	276	1046	1617	27	5004
10. Dharmapuri	558	293	1014	279	3	2147
11. Krishnagiri	351	121	489	302	10	1273
12. Erode	1995	117	1000	1496	200	4808
13. Coimbatore	1133	117	618	1400	29	3297
14. The Nilgiris	BAN IN FORCE					
15. Tiruchirappalli	1592	0	999	2557	142	5290
16. Karur	534	0	249	339	34	1156
17. Perambalur	767	113	1149	1114	17	3160
18. Pudukkottai	877	0	1197	2926	0	5000
19. Thanjavur	973	0	727	1799	3	3502
20. Nagapattinam	920	0	148	365	27	1460
21. Thiruvarur	801	0	139	557	7	1504
22. Madurai	544	0	707	2351	7	3609
23. Theni	73	0	527	468	0	1068
24. Dindigul	226	0	801	2050	0	3077
25. Ramanathapuram	515	0	1168	673	51	2407
26. Virudhunagar	574	52	743	948	16	2333
27. Sivagangai	493	0	258	1616	20	2387
28. Tirunelveli	872	8	569	1612	120	3181
29. Thoothukudi	659	10	831	1690	89	3279
30. Kanyakumari	69	2	30	161	16	278
STATE	**23520**	**2196**	**22120**	**33280**	**1080**	**82196**

Source: Commissioner of Land Administration, Chennai-5

27.7 ICDS PROJECT

(As on 31st March 2006)

District	World Bank ICDS III Project		
	No. of Anganwadi Centres	No. of Childrens fed (0-36 months)	No. of Antenatal & postnatal Women
1	2	3	4
1. Chennai	--	--	--
2. Kancheepuram	--	--	--
3. Thiruvallur	--	--	--
4. Cuddalore	878	74047	15909
5. Villupuram	1644	152077	26256
6. Vellore	1155	118745	25063
7. Thiruvannamalai	880	93010	21747
8. Salem	1261	110347	26231
9. Namakkal	738	53442	11302
10. Dharmapuri	536	47134	11252
11. Krishnagiri	554	47341	10856
12. Erode	1274	87969	18812
13. Coimbatore	810	68485	14250
14. The Nilgiris	--	--	--
15. Tiruchirappalli	776	66476	14333
16. Karur	402	35649	7845
17. Perambalur	535	62864	13216
18. Pudukottai	--	--	--
19. Thanjavur	873	80517	16315
20. Nagapattinam	460	54080	10896
21. Thiruvarur	459	35621	7501
22. Madurai	1036	78949	16864
23. Theni	497	25296	6192
24. Dindigul	916	65958	15183
25. Ramanathapuram	458	41415	7648
26. Virudhunagar	421	50277	8084
27. Sivagangai	569	40908	10282
28. Tirunelveli	1190	93945	15951
29. Thoothukudi	598	43019	9461
30. Kanyakumari	580	43617	7800
TOTAL	**19500**	**1671188**	**349249**

Contd.

27.7 ICDS PROJECT (Concld.)

(As on 31st March 2006)

District	General ICDS		
	No. of Anganwadi Centres	No. of Childrens fed (0-36 months)	No. of Antenatal & postnatal Women
1	5	6	7
1. Chennai	1146	70443	14143
2. Kancheepuram	1928	91703	21240
3. Thiruvallur	1750	93447	20089
4. Cuddalore	734	26556	5354
5. Villupuram	1036	10847	2116
6. Vellore	1390	24376	4465
7. Thiruvannamalai	474	5717	860
8. Salem	925	24786	5765
9. Namakkal	480	8324	1575
10. Dharmapuri	423	6467	1304
11. Krishnagiri	514	13726	2085
12. Erode	1070	4261	883
13. Coimbatore	1303	36912	5339
14. The Nilgiris	397	15232	3654
15. Tiruchirappalli	586	13523	2817
16. Karur	212	0	0
17. Perambalur	386	0	0
18. Pudukottai	1459	74255	19041
19. Thanjavur	621	12750	2899
20. Nagapattinam	402	9148	2153
21. Thiruvarur	394	8156	2411
22. Madurai	715	26715	6860
23. Theni	466	29516	5452
24. Dindigul	922	19273	5185
25. Ramanathapuram	458	11936	2105
26. Virudhunagar	780	25807	5761
27. Sivagangai	335	3502	759
28. Tirunelveli	1117	13345	1863
29. Thoothukudi	406	11446	2757
30. Kanyakumari	348	5285	1436
TOTAL	**23177**	**697454**	**150371**

Source: The Project Co-ordinator, World Bank Assisted I.C.D.S III Project, Chennai. 116

27.8 NUTRITIONAL STATUS OF CHILDREN IN THE AGE GROUP OF 0-36 MONTHS (GENERAL ICDS)

(As on 31st March 2006)

District	Nutritional Status				
	Weighed	*Normal*	*Grade I*	*Grade II*	*Grade III & IV*
1. Chennai	69404	48319	19967	1065	53
2. Kancheepuram	87503	46908	37424	2973	88
3. Thiruvallur	91106	52122	37796	1136	52
4. Cuddalore	26441	14904	10591	944	4
5. Villupuram	10746	6147	3689	904	6
6. Vellore	23987	13633	9895	436	23
7. Thiruvannamalai	5263	3576	1531	143	13
8. Salem	24463	15531	8661	267	4
9. Namakkal	8238	5181	2702	341	14
10. Dharmapuri	6440	3436	2861	139	4
11. Krishnagiri	13255	6669	5865	718	3
12. Erode	4088	2761	1199	126	2
13. Coimbatore	36654	30253	6205	191	5
14. The Nilgiris	14591	8923	5173	491	4
15. Tiruchirappalli	13300	7039	4718	730	12
16. Karur	0	0	0	0	0
17. Perambalur	0	0	0	0	0
18. Pudukottai	72870	38831	32010	1986	43
19. Thanjavur	12453	7416	4785	245	7
20. Nagapattinam	9056	5244	3254	528	30
21. Thiruvarur	8114	3898	3185	1027	4
22. Madurai	26118	13817	11571	720	10
23. Theni	29154	19176	9819	150	9
24. Dindigul	19109	10841	7843	414	11
25. Ramanathapuram	11852	7608	4148	91	5
26. Virudhunagar	25666	13323	11629	699	15
27. Sivagangai	3487	1817	1523	145	2
28. Tirunelveli	13138	7335	5317	479	8
29. Thoothukudi	11228	6374	4553	284	18
30. Kanyakumari	5255	3756	1428	69	2
TOTAL	**682979**	**404838**	**259342**	**17441**	**451**

Contd.

27.8 NUTRITIONAL STATUS OF CHILDREN IN THE AGE GROUP OF 0-36 MONTHS (WORLD BANK ICDS) (Concld.)

(As on 31st March 2006)

District	Nutritional Status				
	Weighed	*Normal*	*Grade I*	*Grade II*	*Grade III & IV*
1. Chennai	-	-	-	-	-
2. Kancheepuram	-	-	-	-	-
3. Thiruvallur	-	-	-	-	-
4. Cuddalore	72639	45791	24039	2785	24
5. Villupuram	147655	77339	62644	7616	56
6. Vellore	116567	71388	41902	3127	150
7. Thiruvannamalai	91017	59340	29176	2459	42
8. Salem	108115	71580	35945	571	19
9. Namakkal	52751	37891	14277	556	27
10. Dharmapuri	46848	24532	20498	1802	16
11. Krishnagiri	46581	24762	20192	1723	24
12. Erode	86777	57382	28773	610	12
13. Coimbatore	67428	52775	14230	385	28
14. The Nilgiris	-	-	-	-	-
15. Tiruchirappalli	65745	46308	17891	2286	61
16. Karur	35534	22259	12310	933	32
17. Perambalur	61973	35258	24054	2593	68
18. Pudukottai	-	-	-	-	-
19. Thanjavur	79301	46176	29557	3507	61
20. Nagapattinam	53695	27655	21864	4056	120
21. Thiruvarur	35170	18159	14138	2798	75
22. Madurai	77856	46881	29140	1784	51
23. Theni	25092	17841	7123	113	6
24. Dindigul	65689	45128	19970	552	39
25. Ramanathapuram	40915	23951	16498	445	21
26. Virudhunagar	49943	28090	19760	2047	46
27. Sivagangai	40344	24889	14661	760	34
28. Tirunelveli	92893	56366	34328	2099	100
29. Thoothukudi	42915	29036	13040	797	42
30. Kanyakumari	43563	36092	7408	63	0
TOTAL	**1647006**	**1026869**	**573418**	**46467**	**1154**

Source: The Project Co-Ordinator, World Bank Assisted I.C.D.S III Project, Chennai-116

27.9 ICDS – PRE-SCHOOL BENEFICIARIES

(As on 31st March 2006)

District	General ICDS		World Bank ICDS	
	No. of A.W.C.	FED SNP (0-36 months)	No. of A.W.C.	FED SNP (0-36 months)
1. Chennai	1146	24393	0	0
2. Kancheepuram	1928	41425	0	0
3. Thiruvallur	1750	43817	0	0
4. Cuddalore	734	11414	878	12844
5. Villupuram	1036	5023	1644	24813
6. Vellore	1390	12000	1155	28688
7. Thiruvannamalai	474	602	880	19167
8. Salem	925	12083	1261	13736
9. Namakkal	480	680	738	7152
10. Dharmapuri	423	2163	536	10572
11. Krishnagiri	514	4670	554	12096
12. Erode	1070	1724	1274	24921
13. Coimbatore	1303	5840	810	8861
14. The Nilgiris	397	7407	0	0
15. Tiruchirappalli	586	6042	776	11826
16. Karur	212	0	402	5549
17. Perambalur	386	0	535	13441
18. Pudukottai	1459	54549	0	0
19. Thanjavur	621	6628	873	17626
20. Nagapattinam	402	5635	460	16195
21. Thiruvarur	394	5751	459	8190
22. Madurai	715	10724	1036	18529
23. Theni	466	7339	497	5644
24. Dindigul	922	11834	916	14314
25. Ramanathapuram	458	4945	458	9560
26. Virudhunagar	780	10455	421	10399
27. Sivagangai	335	1903	569	9444
28. Tirunelveli	1117	3420	1190	25036
29. Thoothukudi	406	5737	598	10270
30. Kanyakumari	348	2044	580	6086
TOTAL	**23177**	**310247**	**19500**	**344959**

* SNP – Supplementary Noon Meal Programme

Source: The Project Co-ordinator, World Bank Assisted ICDS-III Project, Chennai- 116

27.10 POPULATION OF THE DISABLED IN TAMIL NADU AS PER THE CENSUS 2001

District	Blind	Deaf	Ortho-peadically handicapped	Mentally retarded	Total
1. Chennai	51392	11162	21834	12052	96440
2. Kancheepuram	35221	11344	18932	5734	71231
3. Thiruvallur	35004	10361	18206	5474	69045
4. Cuddalore	39503	7742	13211	3970	64426
5. Villupuram	32700	9889	18548	4934	66071
6. Vellore	43250	11669	22013	7644	84576
7. Thiruvannamalai	21734	8799	14033	4470	49036
8. Salem	22502	7251	15038	4769	49560
9. Namakkal	15592	4071	7510	2523	29696
10. Dharmapuri	55063	7848	14456	4081	81448
11. Erode	42924	7078	12063	4630	66695
12. Coimbatore	77671	11019	18226	8823	115738
13. The Nilgiris	13188	2287	4480	1501	21456
14. Thiruchirappalli	48519	9386	13836	4704	76445
15. Karur	6024	2810	4956	1552	15342
16. Perambalur	20448	4699	7152	1873	34172
17. Pudukkottai	24802	5104	7710	2673	40289
18. Thanjavur	32314	8507	13928	4719	59468
19. Nagapattinam	33839	4872	8672	3575	50958
20. Thiruvarur	24013	4228	6868	2262	37371
21. Madurai	44091	6809	13164	6192	70256
22. Theni	19553	3061	5791	2347	30752
23. Dindigul	44120	5678	9608	4129	63535
24. Ramanathapuram	21074	4194	7180	3076	35524
25. Virudhunagar	25297	4893	9459	3628	43277
26. Sivagangai	25878	3838	6587	2816	39119
27. Tirunelveli	42905	8730	17177	5275	74087
28. Thoothukudi	26927	4817	10175	3926	45845
29. Kanyakumari	38515	4969	12986	4169	60639
TOTAL	**964063**	**197115**	**353798**	**127521**	**1642497**

Source: The State Commissioner for Disabled, Chennai-6

27.11 GOVERNMENT REHABILITATION HOMES AND GOVERNMENT CARE CAMPS, MELPAKKAM 2005-06

Name of the Homes	Total Capa-city	Adults		Children		Total
		Male	Fe-male	Male	Fe-male	
1. Paranur	425	186	124	12	9	331
2. Mallavadi	425	86	56	4	8	154
3. Ulundurpet	425	66	34	7	0	107
4. Selliampatti	425	96	51	11	10	168
5. Deviyakurichi	425	84	44	12	6	146
6. Vinnapalli	425	87	54	13	7	161
7. Y. Pudupatti	425	165	70	17	6	258
8. Pudukottai	425	157	82	8	7	254
9. Bargur	425	120	62	9	7	198
10. Manayeripatti	425	117	79	6	9	211
11. Government Care Camp Melpakkam	950	21	6	0	0	27
TOTAL	**5200**	**1185**	**662**	**99**	**69**	**2015**

Source: Office of the Chief Superintendent, Government Rehabilitation Homes,Chennai-6

28. ADI-DRAVIDAR AND TRIBAL WELFARE

28.1 POPULATION OF SCHEDULED CASTES AND SCHEDULED TRIBES IN TAMIL NADU BY DISTRICTS

(2001 Census)

District		Total Popula-tion	Scheduled Castes			% to District Total
			Rural	Urban	Total	
1.	Chennai	4343645	0	598110	598110	13.77
2.	Kancheepuram	2877468	496932	225057	721989	25.09
3.	Thiruvallur	2754756	400496	200362	600858	21.81
4.	Cuddalore	2285395	514729	119750	634479	27.76
5.	Villupuram	2960373	740441	70490	810931	27.39
6.	Vellore	3477317	505677	208377	714054	20.53
7.	Thiruvannamalai	2186125	412993	54539	467532	21.39
8.	Salem	3016346	288559	187179	475738	15.77
9.	Namakkal	1493462	212849	67927	280776	18.80
10.	Dharmapuri	2856300	363285	53666	416951	14.60
11.	Erode	2581500	273677	148527	422204	16.35
12.	Coimbatore	4271856	310714	319961	630675	14.76
13.	The Nilgiris	762141	85485	152529	238014	31.23
14.	Tiruchirappalli	2418366	261417	138076	399493	16.52
15.	Karur	935686	144327	45933	190260	20.33
16.	Perambalur	493646	128590	20555	149145	30.21
17.	Ariyalur	695524	140236	10984	151220	21.74
18.	Pudukottai	1459601	221161	28310	249471	17.09
19.	Thanjavur	2216138	332385	67268	399653	18.03
20.	Nagapattinam	1488839	399441	41790	441231	29.64
21.	Thiruvarur	1169474	342530	35784	378314	32.35
22.	Madurai	2578201	223475	99777	323252	12.54
23.	Theni	1093950	116509	95291	211800	19.36
24.	Dindigul	1923014	269809	106361	376170	19.56
25.	Ramanathapuram	1187604	186059	30253	216312	18.21
26.	Virudhunagar	1751301	239324	92973	332297	18.97
27.	Sivagangai	1155356	159256	29601	188857	16.35
28.	Tirunelveli	2723988	294885	186167	481052	17.66
29.	Thoothukudi	1572273	216801	72153	288954	18.38
30.	Kanyakumari	1676034	26848	40864	67712	4.04
	STATE	62405679	8308890	3548614	11857504	19.00

Contd.

28.1 POPULATION OF SCHEDULED CASTES AND SCHEDULED TRIBES IN TAMIL NADU BY DISTRICTS (Concld.)

(2001 Census)

District	Total Popula-tion	Scheduled Tribes			% to District Total
		Rural	Urban	Total	
1. Chennai	4343645	0	6728	6728	0.15
2. Kancheepuram	2877468	18062	8446	26508	0.92
3. Thiruvallur	2754756	28885	8973	37858	1.37
4. Cuddalore	2285395	7241	4532	11773	0.52
5. Villupuram	2960373	61687	2233	63920	2.16
6. Vellore	3477317	58237	4803	63040	1.81
7. Thiruvannamalai	2186125	69198	3562	72760	3.33
8. Salem	3016346	98722	5199	103921	3.45
9. Namakkal	1493462	50454	962	51416	3.44
10. Dharmapuri	2856300	57763	1786	59549	2.08
11. Erode	2581500	15120	2573	17693	0.69
12. Coimbatore	4271856	19559	9544	29103	0.68
13. The Nilgiris	762141	19600	8773	28373	3.72
14. Tiruchirappalli	2418366	14383	4529	18912	0.78
15. Karur	935686	1075	375	1450	0.15
16. Perambalur	493646	2768	539	3307	0.67
17. Ariyalur	695524	7907	622	8529	1.23
18. Pudukottai	1459601	432	360	792	0.05
19. Thanjavur	2216138	1302	2339	3641	0.16
20. Nagapattinam	1488839	1618	1802	3420	0.23
21. Thiruvarur	1169474	971	1702	2673	0.23
22. Madurai	2578201	2054	3918	5972	0.23
23. Theni	1093950	1046	640	1686	0.15
24. Dindigul	1923014	3512	2972	6484	0.34
25. Ramanathapuram	1187604	396	682	1078	0.09
26. Virudhunagar	1751301	953	1404	2357	0.13
27. Sivagangai	1155356	375	708	1083	0.09
28. Tirunelveli	2723988	3202	5156	8358	0.31
29. Thoothukudi	1572273	1060	2434	3494	0.22
30. Kanyakumari	1676034	3561	1882	5443	0.32
STATE	62405679	551143	100178	651321	1.04

Source: Directorate of Census Operations, Tamil Nadu

28.2 LITERACY RATE OF TOTAL, GENERAL, SCHEDULED CASTES AND SCHEDULED TRIBES BY STATE/ DISTRICTS : 2001

(2001 Census)

District	Literacy Rate			
	Total	GEN	SC	ST
1. Chennai	85.3	86.9	75.6	75.4
2. Kancheepuram	76.9	80.9	66.2	36.0
3. Thiruvallur	76.9	79.9	68.6	42.5
4. Cuddalore	71.0	75.1	60.6	43.5
5. Villupuram	63.8	68.1	55.2	28.7
6. Vellore	72.4	73.5	70.8	38.8
7. Thiruvannamalai	67.4	70.3	61.6	35.2
8. Salem	65.1	67.6	57.9	38.3
9. Namakkal *	67.4	71.0	55.9	47.7
10. Dharmapuri	61.4	62.5	57.9	39.7
11. Erode	65.4	68.9	48.1	41.9
12. Coimbatore	77.0	81.0	55.1	41.8
13. The Nilgiris	80.0	84.1	75.3	46.0
14. Tiruchirappalli	77.9	79.5	70.4	66.8
15. Karur *	68.1	70.3	59.3	72.6
16. Perambalur *	66.1	67.8	62.0	64.2
17. Ariyalur *	64.1	67.4	53.4	35.0
18. Pudukottai	71.1	72.1	66.2	56.4
19. Thanjavur	75.5	77.9	64.1	55.9
20. Nagapattinam *	76.3	80.7	65.8	57.0
21. Thiruvarur	76.6	82.0	64.9	52.9
22. Madurai	77.8	79.9	63.3	62.9
23. Theni *	71.6	74.2	60.7	36.4
24. Dindigul	69.3	72.1	58.3	42.5
25. Ramanathapuram	73.0	75.3	62.7	21.4
26. Virudhunagar	73.7	76.6	61.0	58.1
27. Sivagangai	72.2	73.8	63.7	49.3
28. Tirunelveli	76.1	78.4	65.6	63.3
29. Thoothukudi	81.5	83.6	72.7	53.6
30. Kanyakumari	87.6	87.7	84.3	73.0
TAMIL NADU	73.5	76.2	63.2	41.5

Note: GEN – Other than SC/ST Population

Source: Census of India, 2001

28.3 CLASSIFICATION OF SCHEDULED CASTES/ SCHEDULED TRIBES POPULATION – INDUSTRY WISE

(2001 Census)

Occupation	Workers	
	Scheduled Castes	Scheduled Tribes
1. Cultivators	584130	129837
2. Agricultural Labourers	3331889	134913
3. Household Industry Workers	132789	8400
4. Other Workers	1650897	84162
Percentage to Total Workers		
i. Cultivators	10.2 %	36.3 %
ii. Agricultural Labourers	58.5 %	37.8 %
iii. Household Industry Workers	2.3 %	2.4 %
iv. Other Workers	29.0 %	23.5 %
Total	100.0 %	100.0 %

Source: Census of India, 2001

28.4 NUMBER OF MAIN WORKERS, MARGINAL WORKERS AND NON-WORKERS AMONG SCHEDULED CASTES/ SCHEDULED TRIBES -2001

District	Scheduled Castes			Scheduled Tribes		
	Main Workers	Marginal Workers	Non-Workers	Main Workers	Marginal Workers	Non-Workers
1. Chennai	170593	23012	404505	2064	233	4431
3. Thiruvallur	171245	64306	365307	12974	4858	20026
2. Kancheepuram	211127	96018	414844	8779	3867	13862
6. Vellore	223964	70164	419926	25704	7629	29707
10. Dharmapuri	162270	38202	216479	26494	6850	26205
7. Thiruvannamalai	166810	65253	235469	30383	8934	33443
5. Villupuram	302968	108115	399848	23979	11955	27986
8. Salem	190021	42432	243285	56147	6528	41246
9. Namakkal	145366	21228	114182	32158	1869	17389
11. Erode	224920	28724	168560	8846	2169	6678
13. The Nilgiris	103948	11403	122663	12953	2192	13228
12. Coimbatore	285900	39212	305563	14227	2716	12160
24. Dindigul	166680	33847	175643	2872	247	3365
15. Karur	92138	14326	83796	652	144	654
14. Tiruchirappalli	157844	33979	207670	8887	662	9363
16. Perambalur	64471	18289	66385	1644	181	1482
17. Ariyalur	51731	26453	73636	3113	1533	3883
4. Cuddalore	205984	99708	328787	3886	1623	6264
20. Nagapattinam	160191	53502	227538	1235	151	2034
21. Thiruvarur	144080	50951	183283	840	257	1576
19. Thanjavur	146095	41469	212089	1162	289	2190
18. Pudukottai	89309	32930	127232	256	54	482
27. Sivagangai	67365	22346	99146	302	73	708
22. Madurai	120498	33664	169090	2232	288	3452
23. Theni	96167	11476	104157	861	119	706
26. Virudhunagar	155065	22986	154246	1025	67	1265
25. Ramanathapuram	86555	21459	108298	154	144	780
29. Thoothukudi	116107	22381	150466	1271	105	2118
28. Tirunelveli	204279	43005	233768	3041	691	4626
30. Kanyakumari	19466	5708	42538	2260	483	2700
TAMIL NADU	4503157	1196548	6157799	290401	66911	294009

Source: Census of India – 2001

28.5 DISTRIBUTION OF OPERATIONAL HOLDINGS ACCORDING TO SIZE CLASS OF HOLDINGS DURING 2000-01

Social Group : **Scheduled Caste** (Area in Hectares)

Size Classes in Hectares	*Individual Holding*		*Joint Holding*	
	Number	*Area*	*Number*	*Area*
1	*2*	*3*	*4*	*5*
1. BELOW 0.50	529735	121083	10641	1858
2. 0.50-1.00	178291	125520	2298	1584
MARGINAL (1+2)	708026	246603	12939	3442
3. 1.00-2.00	98910	135329	1154	1610
SMALL (3)	98910	135329	1154	1610
4. 2.00-3.00	21843	52247	315	759
5. 3.00-4.00	6901	23650	121	424
SEMI MEDIUM (4+5)	28744	75897	436	1183
6. 4.00-5.00	2914	12951	74	327
7. 5.00-7.50	2341	13866	95	605
8. 7.50-10.00	662	5552	16	141
MEDIUM (6+7+8)	5917	32369	185	1073
9. 10.00-20.00	394	4835	13	204
10. 20 and Above	51	1550	5	227
LARGE (9+10)	445	6385	18	431
ALL SIZE CLASSES	842042	496583	14732	7739

Contd.

Social Group : **Scheduled Caste** (Area in Hectares)

Size Classes in Hectares	*Institutional Holding*		*Total*	
	Number	*Area*	*Number*	*Area*
1	*6*	*7*	*8*	*9*
1. BELOW 0.50	0	0	540376	122941
2. 0.50-1.00	0	0	180589	127104
MARGINAL (1+2)	0	0	720965	250045
3. 1.00-2.00	0	0	100064	136939
SMALL (3)	0	0	10004	136939
4. 2.00-3.00	0	0	22158	53006
5. 3.00-4.00	0	0	7022	24074
SEMI MEDIUM (4+5)	0	0	29180	77080
6. 4.00-5.00	0	0	2988	13278
7. 5.00-7.50	0	0	2436	14471
8. 7.50-10.00	0	0	678	5693
MEDIUM (6+7+8)	0	0	6102	33442
9. 10.00-20.00	0	0	407	5039
10. 20 and Above	0	0	56	1777
LARGE (9+10)	0	0	463	6816
ALL SIZE CLASSES	0	0	856774	504322

Contd.

28.5 DISTRIBUTION OF OPERATIONAL HOLDINGS ACCORDING TO SIZE CLASS OF HOLDINGS DURING 2000-01 (Concld.)

Social Group : **Scheduled Tribe** (Area in Hectares)

Size Classes in Hectares	*Individual Holding*		*Joint Holding*	
	Number	*Area*	*Number*	*Area*
1	*2*	*3*	*4*	*5*
1. BELOW 0.50	23407	6202	61	11
2. 0.50-1.00	16533	12104	49	34
MARGINAL (1+2)	39940	18306	110	45
3. 1.00-2.00	17022	23734	38	54
SMALL (3)	17022	23734	38	54
4. 2.00-3.00	5649	13554	15	38
5. 3.00-4.00	2278	7793	19	64
SEMI MEDIUM (4+5)	7927	21347	34	102
6. 4.00-5.00	1057	4703	15	68
7. 5.00-7.50	842	5046	17	104
8. 7.50-10.00	282	2416	0	0
MEDIUM (6+7+8)	2181	12165	32	172
9. 10.00-20.00	180	2308	1	14
10. 20 and Above	20	531	0	0
LARGE (9+10)	200	2839	1	14
ALL SIZE CLASSES	67270	78391	215	387

Contd.

Social Group : **Scheduled Tribe** (Area in Hectares)

Size Classes in Hectares	*Institutional Holding*		*Total*	
	Number	*Area*	*Number*	*Area*
1	*6*	*7*	*8*	*9*
1. BELOW 0.50	0	0	23468	6213
2. 0.50-1.00	0	0	16582	12138
MARGINAL (1+2)	0	0	40050	18351
3. 1.00-2.00	0	0	17060	23788
SMALL (3)	0	0	17060	23788
4. 2.00-3.00	0	0	5664	13592
5. 3.00-4.00	0	0	2297	7857
SEMI MEDIUM (4+5)	0	0	7961	21449
6. 4.00-5.00	0	0	1072	4771
7. 5.00-7.50	0	0	859	5150
8. 7.50-10.00	0	0	282	2416
MEDIUM (6+7+8)	0	0	2213	12337
9. 10.00-20.00	0	0	181	2322
10. 20 and Above	0	0	20	531
LARGE (9+10)	0	0	201	2853
ALL SIZE CLASSES	0	0	67485	78778

28.6 STUDENTS STRENGTH IN ADI DRAVIDAR WELFARE SCHOOLS 2005-06

District		Primary Schools			
		No. of Schools	Boys	Girls	Total
1		2	3	4	5
1.	Chennai	7	895	835	1730
2.	Kancheepuram	62	4864	4959	9823
3.	Thiruvallur	41	2795	2685	5480
4.	Cuddalore	100	5631	5841	11472
5.	Villupuram	67	3652	3786	7438
6.	Vellore	91	5502	5427	10929
7.	Thiruvannamalai	41	1706	1138	2844
8.	Salem	6	203	162	365
9.	Namakkal	5	295	287	582
10.	Dharmapuri	8	345	270	615
12.	Erode	4	107	110	217
13.	Coimbatore	18	829	850	1679
14.	The Nilgiris	4	141	143	284
15.	Tiruchirappalli	59	3009	3061	6070
16.	Karur	14	815	909	1724
17.	Perambalur	39	885	873	1758
18.	Pudukottai	8	306	301	607
19.	Thanjavur	85	3417	3391	6808
20.	Nagapattinam	39	1667	1677	3344
21.	Thiruvarur	26	1177	1488	2665
22.	Madurai	5	526	524	1050
23.	Theni	5	407	350	757
24.	Dindigul	8	317	275	592
25.	Ramanathapuram	1	15	29	44
26.	Virudhunagar	15	710	742	1452
27.	Sivagangai	3	202	202	404
28.	Tirunelveli	8	221	215	436
29.	Thoothukudi	8	206	196	402
30.	Kanyakumari	2	93	84	177
11.	Krishnagiri	1	69	48	117
	TOTAL	780	41007	40858	81865

Contd.

28.6 STUDENTS STRENGTH IN ADI DRAVIDAR WELFARE SCHOOLS 2005-06 (Contd.)

District	Middle Schools			
	No. of Schools	Boys	Girls	Total
1	6	7	8	9
1. Chennai	2	505	457	962
2. Kancheepuram	15	2448	2558	5002
3. Thiruvallur	8	1457	1366	2823
4. Cuddalore	12	1442	1433	2875
5. Villupuram	14	1587	1626	3213
6. Vellore	15	2341	2475	4816
7. Thiruvannamalai	15	2511	1352	3863
8. Salem	3	89	130	219
9. Namakkal	-	-	-	-
10. Dharmapuri	1	126	68	194
11. Krishnagiri	-	-	-	-
12. Erode	-	-	-	-
13. Coimbatore	2	383	363	746
14. The Nilgiris	2	144	126	270
15. Tiruchirappalli	17	1592	1580	3172
16. Karur	5	451	458	909
17. Perambalur	8	812	784	1596
18. Pudukottai	2	201	204	405
19. Thanjavur	6	1004	1063	2067
20. Nagapattinam	2	120	126	246
21. Thiruvarur	1	165	136	301
22. Madurai	7	420	386	806
23. Theni	1	65	48	113
24. Dindigul	2	250	199	449
25. Ramanathapuram	6	317	310	627
26. Virudhunagar	2	242	234	476
27. Sivagangai	-	-	-	-
28. Tirunelveli	4	358	386	744
29. Thoothukudi	3	197	182	379
30. Kanyakumari	2	223	226	449
TOTAL	157	19450	18272	37722

Contd.

28.6 STUDENTS STRENGTH IN ADI DRAVIDAR WELFARE SCHOOLS 2005-06 (Contd.)

District	High Schools			
	No. of Schools	Boys	Girls	Total
1	10	11	12	13
1. Chennai	1	102	193	295
2. Kancheepuram	6	2554	2432	4986
3. Thiruvallur	4	660	622	1282
4. Cuddalore	2	370	810	1180
5. Villupuram	3	664	567	1231
6. Vellore	4	898	741	1639
7. Thiruvannamalai	-	-	-	-
8. Salem	-	-	-	-
9. Namakkal	1	99	98	197
10. Dharmapuri	-	-	-	-
11. Krishnagiri	1	74	87	161
12. Erode	-	-	-	-
13. Coimbatore	1	140	146	286
14. The Nilgiris	1	135	96	231
15. Tiruchirappalli	4	924	913	1837
16. Karur	4	489	481	970
17. Perambalur	3	372	329	701
18. Pudukottai	-	-	-	-
19. Thanjavur	8	2033	1966	3999
20. Nagapattinam	2	296	310	606
21. Thiruvarur	1	194	198	392
22. Madurai	1	151	106	257
23. Theni	1	89	118	207
24. Dindigul	-	-	-	-
25. Ramanathapuram	-	-	-	-
26. Virudhunagar	-	-	-	-
27. Sivagangai	2	173	169	342
28. Tirunelveli	-	-	-	-
29. Thoothukudi	-	-	-	-
30. Kanyakumari	1	69	74	143
TOTAL	51	10412	10369	20781

Contd.

28.6 STUDENTS STRENGTH IN ADI DRAVIDAR WELFARE SCHOOLS 2005-06 (Contd.)

District	Higher Secondary Schools			
	No. of Schools	Boys	Girls	Total
1	14	15	16	17
1. Chennai	2	1157	1200	2357
2. Kancheepuram	6	3780	3228	7008
3. Thiruvallur	5	2836	25078	27914
4. Cuddalore	8	5177	3853	9030
5. Villupuram	4	2589	2252	4841
6. Vellore	6	4671	4099	8770
7. Thiruvannamalai	-	-	-	-
8. Salem	1	433	324	757
9. Namakkal	1	816	679	1495
10. Dharmapuri	1	372	355	727
11. Krishnagiri	-	-	-	-
12. Erode	-	-	-	-
13. Coimbatore	-	-	-	-
14. The Nilgiris	-	-	-	-
15. Tiruchirappalli	10	7198	6470	13668
16. Karur	1	377	316	693
17. Perambalur	1	453	285	738
18. Pudukottai	1	699	625	1324
19. Thanjavur	1	414	269	683
20. Nagapattinam	1	643	591	1234
21. Thiruvarur	1	526	549	1075
22. Madurai	2	871	716	1587
23. Theni	2	396	289	685
24. Dindigul	1	386	192	578
25. Ramanathapuram	-	-	-	-
26. Virudhunagar	2	444	343	787
27. Sivagangai	1	565	421	986
28. Tirunelveli	2	512	543	1055
29. Thoothukudi	-	-	-	-
30. Kanyakumari	-	-	-	-
TOTAL	60	34862	52392	87254

Contd.

28.6 STUDENTS STRENGTH IN ADI DRAVIDAR WELFARE SCHOOLS 2005-06 (Concld.)

District	Total			
	No. of Schools	Boys	Girls	Total
1	18	19	20	21
1. Chennai	12	2659	2685	5344
2. Kancheepuram	89	13646	13173	26819
3. Thiruvallur	58	7748	29751	37499
4. Cuddalore	122	12620	11937	24557
5. Villupuram	88	8492	8231	16723
6. Vellore	116	13412	12742	26154
7. Thiruvannamalai	56	4217	2490	6707
8. Salem	10	725	616	1341
9. Namakkal	7	1210	1064	2274
10. Dharmapuri	10	843	693	1536
11. Krishnagiri	2	143	135	278
12. Erode	4	107	110	217
13. Coimbatore	21	1352	1359	2711
14. The Nilgiris	7	420	365	785
15. Tiruchirappalli	90	12723	12024	24747
16. Karur	24	2132	2164	4296
17. Perambalur	51	2069	1986	4055
18. Pudukottai	11	1206	1130	2336
19. Thanjavur	100	6868	6689	13557
20. Nagapattinam	44	2726	2704	5430
21. Thiruvarur	29	2062	2371	4433
22. Madurai	15	1968	1732	3700
23. Theni	9	957	805	1762
24. Dindigul	11	953	666	1619
25. Ramanathapuram	7	332	339	671
26. Virudhunagar	19	1396	1319	2715
27. Sivagangai	6	940	792	1732
28. Tirunelveli	14	1091	1144	2235
29. Thoothukudi	11	403	378	781
30. Kanyakumari	5	385	384	769
TOTAL	1048	105731	121891	227622

Source: Adi Dravidar Welfare Department, Chennai-5

28.7 STUDENTS STRENGTH IN GOVERNMENT TRIBAL RESIDENTIAL SCHOOLS 2005-06

District	Primary Schools		Middle Schools		High Schools	
	No. of Schools	No. of Students	No. of Schools	No. of Students	No. of Schools	No. of Students
1	2	3	4	5	6	7
I HOSTELLERS						
1. Chennai	1	45	-	-	-	-
2. Villupuram	24	2765	17	2136	1	150
3. Vellore	13	738	-	-	-	-
4. Thiruvannamalai	20	1820	5	356	1	66
5. Salem	32	3141	13	2503	1	631
6. Namakkal	8	558	-	-	1	270
7. Dharmapuri	22	1290	3	519	-	-
8. Erode	13	890	4	842	-	-
9. Coimbatore	15	1056	4	565	1	688
10. The Nilgiris	12	815	12	2259	-	-
11. Tiruchirappalli	24	1350	3	284	1	151
12. Perambalur	-	-	1	137	-	-
13. Theni	2	46	-	-	-	-
14. Dindigul	6	318	-	-	1	415
15. Virudhunagar	1	14	-	-	-	-
16. Tirunelveli	2	81	-	-	1	97
17. Kanyakumari	3	79	1	73	-	-
TOTAL	198	15006	63	9674	8	2468
II DAY-SCHOLARS	-	3570	-	2737	-	1210
GRAND TOTAL	198	18576	63	12411	8	3678

Contd.

28.7 STUDENTS STRENGTH IN GOVERNMENT TRIBAL RESIDENTIAL SCHOOLS 2005-06 (Concld.)

District	Hr. Sec. Schools		Total	
	No. of Schools	No. of Students	No. of Schools	No. of Students
1	8	9	10	11
I HOSTELLERS				
1. Chennai	-	-	1	45
2. Villupuram	2	1348	44	6399
3. Vellore	-	-	13	738
4. Thiruvannamalai	-	-	26	2242
5. Salem	1	389	47	6664
6. Namakkal	2	2947	11	3775
7. Dharmapuri	1	432	26	2241
8. Erode	1	247	18	1979
9. Coimbatore	-	-	20	2309
10. The Nilgiris	1	292	25	3366
11. Tiruchirappalli	1	138	29	1923
12. Perambalur	-	-	1	137
13. Theni	-	-	2	46
14. Dindigul	-	-	7	733
15. Virudhunagar	-	-	1	14
16. Tirunelveli	-	-	3	178
17. Kanyakumari	2	1661	6	1813
TOTAL	11	7454	280	34602
II DAY SCHOLARS	-	5682	-	13199
GRAND TOTAL	11	13136	280	47801

Source: *Policy Note of Adi Dravidar and Tribal Welfare Department 2004-05*

28.8 STANDARDWISE STRENGTH OF STUDENTS BELONGING TO SCHEDULED CASTES AND SCHEDULED TRIBES 2005-06

Standard	*Total Enrolment (Scheduled Castes & Tribes)*			*Percentage of SC & ST*
	Boys	*Girls*	*Total*	
1	*2*	*3*	*4*	*5*
I	926	1265	2191	28.77
II	857	1239	2096	27.61
III	911	1230	2141	26.74
IV	986	1335	2321	27.06
V	1110	1437	2547	26.76
Total I - V	**4790**	**6506**	**11296**	**27.35**
VI	107903	98834	206737	27.62
VII	101508	93894	195402	26.81
VIII	94914	90000	184914	26.33
Total VI –VIII	**304325**	**282728**	**587053**	**26.93**
IX	136866	125817	262683	28.10
X	95664	93271	188935	25.85
Total IX & X	**232530**	**219088**	**451618**	**27.11**
XI	57497	59967	117464	24.10
XII	51627	54474	106101	24.20
Total XI & XII	**109124**	**114441**	**223565**	**24.14**
Grand Total	**650769**	**622763**	**1273532**	**26.46**

Source: Director of School Education, Chennai-6

28.9 NUMBER OF ADI-DRAVIDAR WELFARE HOSTELS AND TRIBALS HOSTELS FUNCTIONING IN GOVERNMENT/RENTED BUILDINGS 2005-06

I Adi-Dravidar Hostels

District		Rented Buildings			Government Buildings			Total No. of ADW Hostels
		Boys	Girls	Total	Boys	Girls	Total	
1.	Chennai	4	4	8	7	2	9	17
2.	Kancheepuram	2	-	2	27	10	37	39
3.	Thiruvallur	16	-	16	11	9	20	36
4.	Cuddalore	11	1	12	24	19	43	55
5.	Villupuram	10	-	10	49	17	66	76
6.	Vellore	2	-	2	26	15	41	43
7.	Thiruvannamalai	6	-	6	20	15	35	41
8.	Salem	4	-	4	20	9	29	33
9.	Namakkal	6	1	7	14	10	24	31
10.	Dharmapuri	11	-	11	19	15	34	45
11.	Erode	8	-	8	11	13	24	32
12.	Coimbatore	4	-	4	21	11	32	36
13.	The Nilgiris	1	1	2	11	4	15	17
14.	Tiruchirappalli	2	1	3	24	10	34	37
15.	Karur	5	-	5	6	5	11	16
16.	Perambalur	15	6	21	17	10	27	48
17.	Pudukottai	3	-	3	24	16	40	43
18.	Thanjavur	4	1	5	26	9	35	40
19.	Nagapattinam	1	-	1	15	11	26	27
20.	Thiruvarur	5	2	7	12	10	22	29
21.	Madurai	14	-	14	21	10	31	45
22.	Theni	-	-	-	16	11	27	27
23.	Dindigul	7	1	8	16	12	28	36
24.	Ramanathapuram	5	-	5	18	11	29	34
25.	Virudhunagar	10	1	11	30	8	38	49
26.	Sivagangai	5	-	5	21	10	31	36
27.	Tirunelveli	9	2	11	22	18	40	51
28.	Thoothukudi	10	5	15	15	12	27	42
29.	Kanyakumari	1	-	1	6	8	14	15
	TOTAL	181	26	207	549	320	869	1076

Source: Adi Dravidar and Tribal Welfare Department

Contd.

28.9 NUMBER OF ADI-DRAVIDAR WELFARE HOSTELS AND TRIBALS HOSTELS FUNCTIONING IN GOVERNMENT/RENTED BUILDINGS 2005-06 (Concld.)

II Tribal Hostels functioning in Government/Rented Buildings 2005-06

District	Rented Buildings			Government Buildings		
	Boys	Girls	Total	Boys	Girls	Total
1. Thiruvallur	-	-	-	1	-	1
2. Thiruvannamalai	-	1	1	-	1	1
3. Vellore	-	-	-	2	-	2
4. Villupuram	-	-	-	3	-	3
5. Tiruchirappalli	-	1	1	1	3	4
6. Namakkal	1	-	1	-	1	1
7. Salem	-	1	1	5	1	6
8. Coimbatore	-	-	-	3	-	3
9. The Nilgiris	-	-	-	2	-	2
10. Dindigul	-	-	-	2	-	2
11. Kanyakumari	-	-	-	-	2	2
12. Kancheepuram	1	-	1	-	-	-
13. Erode	1	1	2	-	-	-
14. Dharmapuri	1	1	2	-	-	-
15. Krishnagiri	-	1	1	-	-	-
TOTAL	4	6	10	19	8	27

Source: Adi Dravidar and Tribal Welfare Department

28.10 DETAILS OF SCHEDULED TRIBES HOSTELS 2005-06

District	Boys Hostel		Girls Hostel		Total	
	No.	Strength	No.	Strength	No.	Strength
1. Thiruvallur	1	60	-	-	1	60
2. Thiruvannamalai	-	-	1	55	1	55
3. Vellore	2	97	-	-	2	97
4. Villupuram	3	213	-	-	3	213
5. Tiruchirappalli	1	55	3	150	4	205
6. Namakkal	1	-	1	50	2	50
7. Salem	5	213	1	28	6	241
8. Coimbatore	2	115	-	-	2	115
9. The Nilgiris	2	97	-	-	2	97
10. Dindigul	2	68	-	-	2	68
11. Kanyakumari	-	-	2	126	2	126
TOTAL	19	918	8	409	27	1327

Source: Adi Dravidar and Tribal Welfare Department

28.11 NUMBER OF GOVERNMENT INSTITUTIONAL HOSTELS FOR ADI DRAVIDARS WITH THEIR STRENGTH 2005-06

District	P.G. Hostels			
	Boys		Girls	
	No.	Strength	No.	Strength
1	2	3	4	5
1. Chennai	1	110	1	55
2. Kancheepuram	-	-	-	-
3. Thiruvallur	-	-	-	-
4. Cuddalore	-	-	-	-
5. Villupuram	-	-	-	-
6. Vellore	1	58	-	-
7. Thiruvannamalai	-	-	-	-
8. Salem	-	-	-	-
9. Namakkal	-	-	-	-
10. Dharmapuri	-	-	-	-
11. Krishnagiri	-	-	-	-
12. Erode	-	-	-	-
13. Coimbatore	-	-	-	-
14. The Nilgiris	-	-	-	-
15. Tiruchirappalli	1	83	-	-
16. Karur	-	-	-	-
17. Perambalur	-	-	-	-
18. Pudukottai	-	-	-	-
19. Thanjavur	-	-	-	-
20. Nagapattinam	-	-	-	-
21. Thiruvarur	-	-	-	-
22. Madurai	1	75	-	-
23. Theni	-	-	-	-
24. Dindigul	-	-	-	-
25. Ramanathapuram	-	-	-	-
26. Virudhunagar	-	-	-	-
27. Sivagangai	-	-	-	-
28. Tirunelveli	1	51	-	-
29. Thoothukudi	-	-	-	-
30. Kanyakumari	-	-	-	-
TOTAL	5	377	1	55

Contd.

28.11 NUMBER OF GOVERNMENT INSTITUTIONAL HOSTELS FOR ADI DRAVIDARS WITH THEIR STRENGTH 2005-06 (Contd.)

District	U.G. Hostels			
	Boys		Girls	
	No.	Strength	No.	Strength
1	6	7	8	9
1. Chennai	6	1452	1	110
2. Kancheepuram	1	30	1	37
3. Thiruvallur	2	110	1	55
4. Cuddalore	3	204	2	95
5. Villupuram	2	255	-	-
6. Vellore	2	147	1	80
7. Thiruvannamalai	1	60	1	60
8. Salem	2	341	1	121
9. Namakkal	2	213	1	95
10. Dharmapuri	1	403	1	100
11. Krishnagiri	1	176	-	-
12. Erode	1	165	-	-
13. Coimbatore	2	291	1	121
14. The Nilgiris	1	60	-	-
15. Tiruchirappalli	1	345	1	88
16. Karur	1	93	-	-
17. Perambalur	1	154	-	-
18. Pudukottai	1	264	2	258
19. Thanjavur	2	220	2	110
20. Nagapattinam	1	58	1	60
21. Thiruvarur	2	198	-	-
22. Madurai	2	190	2	155
23. Theni	-	-	-	-
24. Dindigul	1	126	1	94
25. Ramanathapuram	2	134	1	27
26. Virudhunagar	1	55	1	77
27. Sivagangai	3	182	2	133
28. Tirunelveli	1	100	2	115
29. Thoothukudi	1	60	1	61
30. Kanyakumari	1	118	1	55
TOTAL	48	6204	28	2107

Contd.

28.11 NUMBER OF GOVERNMENT INSTITUTIONAL HOSTELS FOR ADI DRAVIDARS WITH THEIR STRENGTH 2005-06 (Contd.)

District	School Hostels			
	Boys		Girls	
	No.	Strength	No.	Strength
1	10	11	12	13
1. Chennai	2	283	3	395
2. Kancheepuram	29	1522	8	387
3. Thiruvallur	25	1581	8	434
4. Cuddalore	30	3415	17	2151
5. Villupuram	57	3672	16	1111
6. Vellore	23	1313	14	710
7. Thiruvannamalai	25	1423	14	823
8. Salem	22	1220	8	404
9. Namakkal	19	887	10	549
10. Dharmapuri	15	784	9	470
11. Krishnagiri	13	749	5	286
12. Erode	18	1415	13	1138
13. Coimbatore	22	1366	10	693
14. The Nilgiris	11	778	5	520
15. Tiruchirappalli	23	1833	10	887
16. Karur	10	614	5	369
17. Perambalur	28	2406	17	1213
18. Pudukottai	26	1821	14	835
19. Thanjavur	29	1747	8	672
20. Nagapattinam	15	695	10	608
21. Thiruvarur	15	896	12	664
22. Madurai	30	1953	9	1766
23. Theni	16	935	11	917
24. Dindigul	22	1299	12	897
25. Ramanathapuram	21	1923	10	835
26. Virudhunagar	39	2885	8	743
27. Sivagangai	23	1552	8	588
28. Tirunelveli	29	1667	18	1352
29. Thoothukudi	23	1513	16	1244
30. Kanyakumari	5	198	7	342
TOTAL	665	44345	315	24003

Contd.

28.11 NUMBER OF GOVERNMENT INSTITUTIONAL HOSTELS FOR ADI DRAVIDARS WITH THEIR STRENGTH 2005-06 (Contd.)

District	I.T.I. Hostel			
	Boys		Girls	
	No.	Strength	No.	Strength
1	14	15	16	17
1. Chennai	2	308	1	55
2. Kancheepuram	-	-	-	-
3. Thiruvallur	-	-	-	-
4. Cuddalore	2	121	1	55
5. Villupuram	-	-	-	-
6. Vellore	2	114	-	-
7. Thiruvannamalai	-	-	-	-
8. Salem	-	-	-	-
9. Namakkal	-	-	-	-
10. Dharmapuri	-	-	-	-
11. Krishnagiri	-	-	-	-
12. Erode	-	-	-	-
13. Coimbatore	1	99	-	-
14. The Nilgiris	-	-	-	-
15. Tiruchirappalli	1	83	-	-
16. Karur	-	-	-	-
17. Perambalur	-	-	-	-
18. Pudukottai	-	-	-	-
19. Thanjavur	-	-	-	-
20. Nagapattinam	-	-	-	-
21. Thiruvarur	-	-	-	-
22. Madurai	1	103	-	-
23. Theni	-	-	-	-
24. Dindigul	1	44	-	-
25. Ramanathapuram	-	-	-	-
26. Virudhunagar	-	-	-	-
27. Sivagangai	-	-	-	-
28. Tirunelveli	-	-	-	-
29. Thoothukudi	1	55	-	-
30. Kanyakumari	1	44	-	-
TOTAL	12	971	2	110

Contd.

28.11 NUMBER OF GOVERNMENT INSTITUTIONAL HOSTELS FOR ADI DRAVIDARS WITH THEIR STRENGTH 2005-06 (Concld.)

District	Total Number of Hostels				Grand Total	
	Boys		Girls			
	No.	Strength	No.	Strength	No.	Strength
1	18	19	20	21	22	23
1. Chennai	11	2 53	6	615	17	2788
2. Kancheepuram	30	1552	9	424	39	1976
3. Thiruvallur	27	1691	9	489	36	2180
4. Cuddalore	35	3740	20	2301	55	6041
5. Villupuram	59	3927	16	1111	75	5038
6. Vellore	28	1632	15	740	43	2422
7. Thiruvannamalai	26	1483	15	883	41	2366
8. Salem	24	1561	9	525	33	2086
9. Namakkal	21	1100	11	644	32	1744
10. Dharmapuri	16	1187	10	570	26	1757
11. Krishnagiri	14	925	5	286	19	1211
12. Erode	19	1580	13	1138	32	2718
13. Coimbatore	25	1756	11	814	36	2570
14. The Nilgiris	12	838	5	520	17	1358
15. Tiruchirappalli	26	2344	11	975	37	3319
16. Karur	11	707	5	369	16	1076
17. Perambalur	29	2560	17	1213	46	3773
18. Pudukottai	27	2085	16	1093	43	3178
19. Thanjavur	31	1967	10	782	41	2749
20. Nagapattinam	16	753	11	668	27	1421
21. Thiruvarur	17	1094	12	664	29	1758
22. Madurai	34	2321	11	1921	45	4242
23. Theni	16	935	11	917	27	1852
24. Dindigul	24	1469	13	991	37	2460
25. Ramanathapuram	23	2057	11	862	34	2919
26. Virudhunagar	40	2940	9	820	49	3760
27. Sivagangai	26	1734	10	721	36	2455
28. Tirunelveli	31	1818	20	1467	51	3285
29. Thoothukudi	25	1628	17	1305	42	2933
30. Kanyakumari	7	360	8	397	15	757
TOTAL	730	51897	346	26275	1076	78172

Source: Adi Dravidar and Tribal Welfare Department

28.12 VACANCIES NOTIFIED TO THE EMPLOYMENT EXCHANGES AMONG SCHEDULED CASTES AND SCHEDULED TRIBES IN TAMIL NADU 2005-06

(in Numbers)

Category	Number Notified	Filled
Scheduled Castes	3431	2840
Scheduled Tribes	464	73
TOTAL	3895	2913

Source: Commissioner of Employment and Training, Chennai-5

28.13 REGISTRATIONS AND PLACEMENTS AMONG SCHEDULED CASTES AND SCHEDULED TRIBES 2005-06

(in Numbers)

Category	Registration	Placed	Live Register as on 31-3-06
Scheduled Castes	134280	2840	936347
Scheduled Tribes	3067	73	13353
TOTAL	137347	2913	949700

Source: Commissioner of Employment & Training, Chennai-5

28.14 UNEMPLOYMENT STATUS AMONG SCHEDULED CASTES AND SCHEDULED TRIBES 2005-06

(in Numbers)

Categories	Male	Female	Total
Scheduled Castes	580530	355817	936347
Scheduled Tribes	9784	3569	13353

Source: Commissioner of Employment & Training, Chennai-5

28.15 THE PROPORTION OF PLACEMENTS TO REGISTRATIONS AMONG S.C., S.T. AND ALL CATEGORIES

(in '000')

Year	Registration		
	All Categories	Scheduled Castes	Scheduled Tribes
1	2	3	4
2001-02	568.6	126.6	1.6
2002-03	412.1	90.6	1.2
2003-04	439.7	80.6	1.7
2004-05	483.3	103.8	1.9
2005-06	636.9	134.3	3.1

Contd.

28.15 THE PROPORTION OF PLACEMENTS TO REGISTRATIONS AMONG S.C., S.T. AND ALL CATEGORIES (Contd.)

(in '000')

Year	Placement		
	All Categories	Scheduled Castes	Scheduled Tribes
1	5	6	7
2001-02	15.60	4.50	0.10
2002-03	8.60	2.20	0.05
2003-04	31.60	7.50	0.10
2004-05	17.70	3.60	0.14
2005-06	16.20	2.80	0.07

Contd.

Year	Percentage of placement to Registration		
	All Categories	Scheduled Castes	Scheduled Tribes
1	8	9	10
2001-02	2.70	3.60	6.30
2002-03	2.08	2.44	4.23
2003-04	7.20	9.30	5.90
2004-05	3.70	3.50	7.40
2005-06	2.50	2.10	2.30

Source: Commissioner of Employment and Training, Chennai-5

THE PROPORTION OF PLACEMENTS TO REGISTRATIONS AMONG S.C., S.T., AND ALL CATOGORIES IN TAMIL NADU (in Nos.)

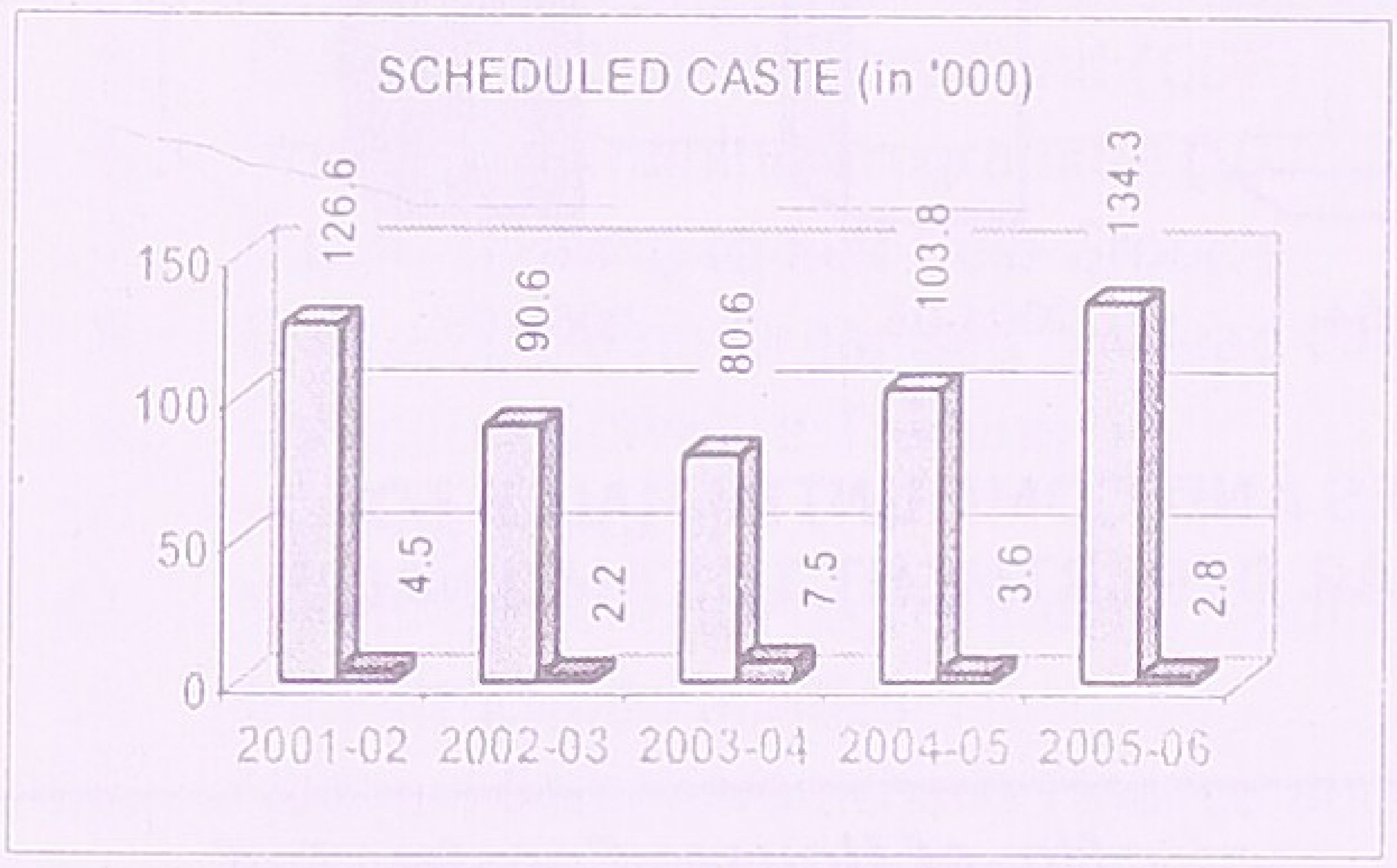



28.16 CONSTRUCTION OF HOUSES FOR TRIBALS UNDER ITDP IN TAMILNADU

(in Nos.)

Schemes	2001-02	2002-03	2003-04	2004-05	2005-06
Primitive Tribes	179	-	-	176	223
Dispersed Tribes	82	-	-	-	-
Non-ITDP Housing	-	-	-	-	63
ITDP Housing	68	68	-	49	448
TOTAL	329	68	-	225	734

Source: Adi Dravidar Welfare Department, Chennai-5

CONSTRUCTION OF HOUSES FOR TRIBALS IN TAMIL NADU (in Nos.)

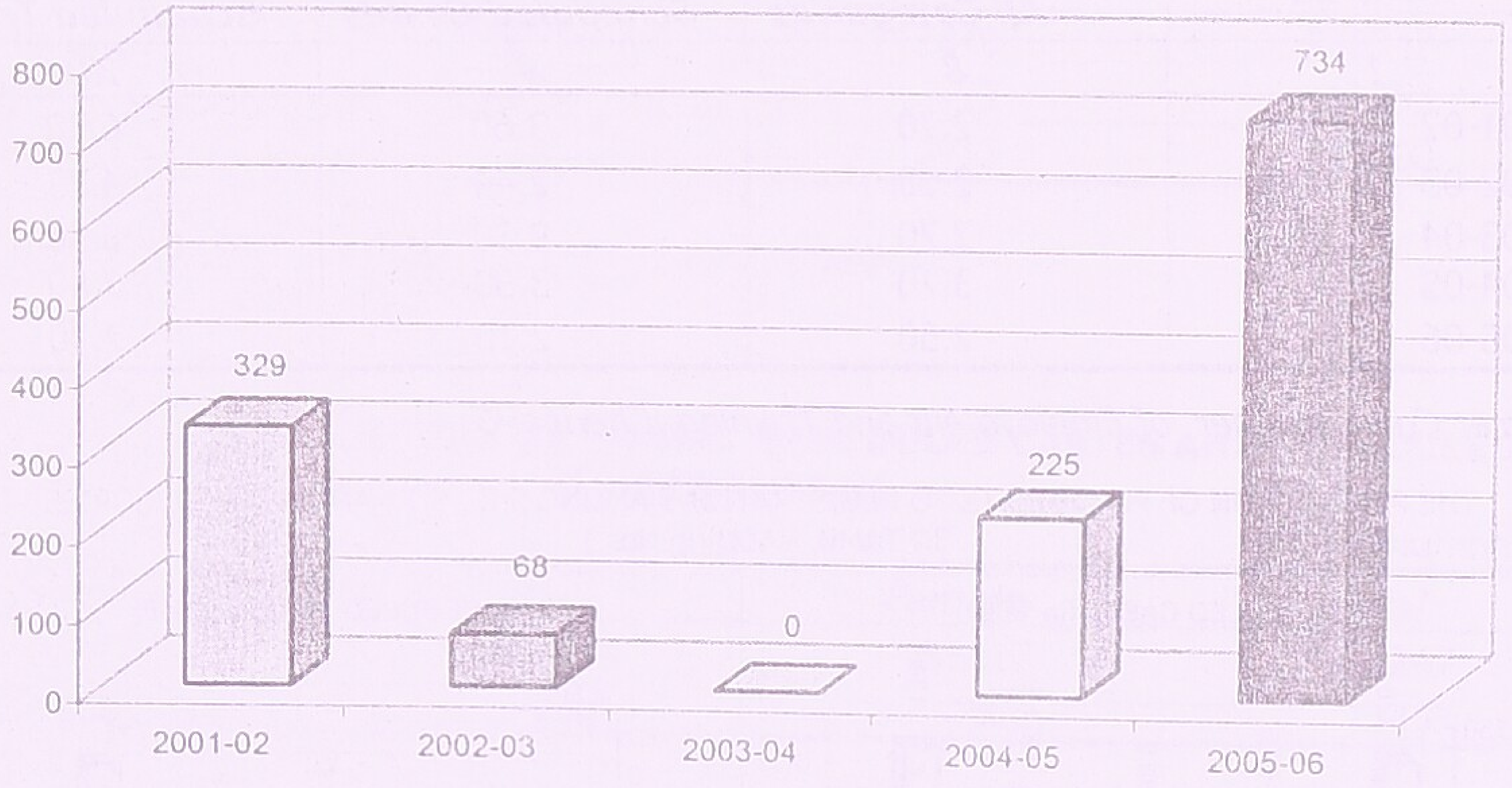

28.17 CONSTRUCTION OF HOUSES AND COMMUNITY HALLS FOR ADI-DRAVIDARS BY ADI-DRAVIDAR DEPARTMENT IN TAMILNADU

I CONSTRUCTION OF HOUSES

Year	No. of Houses Constructed
2001-2002	36134 *
2002-2003	30508
2003-2004 2004-2005 2005-2006	Cost of Construction including roof material by R.D. Department from 2003-04. No fund are provided by Adi Dravidar Welfare Department

Note: * Constructed by R.D. Department. Cost of Roof alone met by Adi Dravidar Welfare Department

Contd.

28.17 CONSTRUCTION OF HOUSES AND COMMUNITY HALLS FOR ADI-DRAVIDARS BY ADI-DRAVIDAR DEPARTMENT IN TAMILNADU (Concld.)

II PROVISION OF COMMUNITY HALLS IN ADI-DRAVIDAR COLONIES

Year	*No. of Community Halls constructed*	*Amount spent (Rs.in Lakhs)*
2001-2002	5	26.00
2002-2003	2	8.20
2003-2004	2	12.00
2004-2005	2	12.00
2005-2006	4	14.00

Source: Adi Dravidar Welfare Department, Chennai-5

28.18 SCHEMES IMPLEMENTED BY TAHDCO 2005-06

	Name of the Schemes	*No. of Beneficiaries*	*Financial Achievement (Sub + P.C. + B.L.)*
1.	Land Purchase Scheme	1754	2002.76
2.	Financial Assistance to Individuals	8720	2463.44
3.	Economic Assistance to Self Help Group's	26124	3477.24
4.	Revolving Fund to Self Help Group's	59259	1035.90
5.	Collector's Discretionary Fund (CDF)	3955	297.69
6.	Vocational Training Programme (VTP)	7087	605.54
7.	E.D.P. Training to Self Help Group's	38741	197.50
8.	Special Training Organised by Head Office	4186	436.38
9.	Computer Software Training	1759	35.41
10.	Nursing Training	1458	100.54
11.	Self Employment Programme for Youth (SEPY)	686	837.41
12.	Infrastructure Facilities	0	100.00
13.	National Safai Karamcharis Finance and Development Corporation (NSKFDC)	191	94.57
14.	National Scheme for Liberation and Rehabilitation of Scavengers (NSLRS) (Revolving Fund)	14020	131.65
15.	National Scheme for Liberation and Rehabilitation of Scavengers (NSLRS) New Scheme for Economic Development of Sanitary Workers and Dependents)	281	60.53
	TOTAL	168221	11876.56

Sub - Subsidiary; P.C. - Promoter's Contribution; B.L. - Bank Loan

Source: Tamil Nadu Adi-dravidar Housing Development Corporation (TAHDCO), Chennai-102

28.19 PROVISION OF DRINKING WATER WELLS TO S.Cs AND S.Ts IN TAMILNADU

Year	Scheduled castes			Scheduled Tribes		
	Expenditure incurred (Rs. in lakhs)		No. of Works	Expenditure incurred (Rs. in lakhs)		No. of Works
	Allotment	Expenditure		Allotment	Expenditure	
2001-02	35.00	33.33	-	50.00	50.00	8
2002-03	35.00	34.60	-	32.00	32.00	6
2003-04	16.00	12.55	-	32.00	32.00	6
2004-05	15.00	13.97	-	32.00	32.00	7
2005-06	15.00	12.76	79	32.00	32.00	6

Source: Adi Dravidar Welfare Department, Chennai-5

28.20 SMALL SCALE INDUSTRIES CERTIFICATES ISSUED TO S.C. / S.T. ENTREPRENEURS 2004-05

Year	No. of Units
1998-99	2171
1999-00	2132
2000-01	2575
2001-02	2580
2002-03	2545
2003-04	2607
2004-05	2618

Source: Industries Commissioner and Director of Industries and Commerce, Chennai

28.21 NUMBER OF PATTAS ISSUED TO ADI-DRAVIDARS

Year	Amount Spent (Rs.in Lakhs)	No. of House Sites issued by Adi-Dravidar Welfare Dept.	No. of House sites assigned by Rev. Dept.
2001-02	396.77	17240	-
2002-03	290.50	13080	26593
2003-04	381.84	13395	28750
2004-05	407.53	15087	31266
2005-06	442 65	12469	25716

Source: Adi-Dravidar and Tribal Welfare Department

28.22 NUMBER OF HOUSES PROVIDED FOR S.C. / S.T. THROUGH TAMIL NADU SLUM CLEARANCE BOARD 2005-06

Types of Houses	No. of Beneficiaries	
	Total	SC/ ST
Multi Storeyed Tenements	2064	1238
MIG Houses	30	18
Individual Houses	5000	3000
GRAND TOTAL	7094	4256

Source: Chief Engineer, Slum Clearance Board, Chennai

28.23 ASSISTANCE UNDER INCOME GENERATING SCHEMES (INDIVIDUALS AND GROUPS)

(Rs. Lakhs)

District		2004-05		2005-2006	
		Physical	Financial	Physical	Financial
1.	Chennai	933	520.82	757	785.48
2.	Kancheepuram	3617	331.78	3601	345.27
3.	Thiruvallur	962	129.67	1982	438.65
4.	Cuddalore	2987	576.57	2578	292.67
5.	Villupuram	1931	456.44	1767	404.80
6.	Vellore	1587	333.85	2830	562.87
7.	Thiruvannamalai	1573	453.45	1489	460.38
8.	Salem	1030	214.31	1797	412.35
9.	Namakkal	1293	359.74	1289	266.09
10.	Dharmapuri	828	183.48	815	235.54
11.	Krishnagiri	516	127.43	623	199.88
12.	Erode	1676	244.57	1200	257.68
13.	Coimbatore	1448	287.86	921	2390.02
14.	The Nilgiris	1230	283.37	884	323.19
15.	Tiruchirappalli	717	170.73	1186	226.72
16.	Karur	768	200.56	963	176.50
17.	Perambalur	712	184.69	567	199.90
18.	Pudukottai	678	236.32	1131	305.02
19.	Thanjavur	1269	476.62	1548	346.50
20.	Nagapattinam	940	248.10	1466	292.38
21.	Thiruvarur	5545	351.57	2334	362.60
22.	Madurai	1638	316.08	1148	219.80
23.	Theni	377	120.35	977	378.94
24.	Dindigul	1069	202.51	991	197.63
25.	Ramanathapuram	1704	240.15	1370	196.88
26.	Virudhunagar	979	300.95	1425	242.04
27.	Sivagangai	845	153.66	552	128.73
28.	Tirunelveli	936	217.85	1554	304.83
29.	Toothukudi	568	122.74	829	218.93
30.	Kanyakumari	201	68.47	333	56.87
	TOTAL	40557	8114.69	40907	11229.14

Source: The Managing Director, TAHDCO, Chennai-102

28.24 FLOW AND EXPENDITURE UNDER SPECIAL COMPONENT PLAN (SCP)

Year	*State Plan Outlay*	*Flow to SCP (19.18%)*	*Expenditure*			*Expr. % flow to SCP*	*Expr. % to annual plan Outlay*
			Divisible	*Indivisible*	*Total*		
2002-03	575152.96	110373.55	40209.13	79069.95	119279.08	108.06 %	20.73 %
2003-04	700013.16	135370.64	61388.49	100125.28	161513.77	119.31 %	23.07 %
2004-05	800108.10	154343.79	59955.43	98766.25	158721.66	102.89 %	19.84 %
2005-06	910000.00	210455.00	55481.74	118203.08	173684.82	82.53 %	19.09 %

Source: Adi Dravidar and Tribal Welfare Department, Chennai-9

28.25 FLOW TO SPECIAL COMPONENT PLAN AND EXPENDITURE 2004-05

(Rs.in Lakhs)

	Scheme	Annual Plan Outlay	Flow to SCP	Expenditure SCP
1.	AD & TW Department	12421.12	11934.20	10626.02
2.	Agriculture Department	25102.28	5996.43	2017.17
3.	Animal Husbandry & Fisheries Department	5233.27	1003.74	634.09
4.	Co-operation, Food & Consumer Protection	24057.30	5851.45	3790.87
5.	Energy (TNEB)	120262.48	30065.62	34390.00
6.	Environment and Forest	11003.71	2750.68	2534.00
7.	Handloom & Handicract Text & Khadi	1181.36	226.68	311.13
8.	Health and Family Welfare	19745.39	3804.42	4098.10
9.	Higher Education	921.89	176.77	157.00
10.	Highways	122005.65	25573.34	21340.25
11.	Housing and Urban Development Department	12933.23	2480.59	5891.78
12.	Labour and Employment	610.41	117.08	30.79
13.	Municipal Administration & Water Supply	103140.79	25956.93	23677.57
14.	Planning, Development & Special Initiating Department	3190.72	575.40	575.40
15.	Rural Development	106804.16	26701.04	26831.06
16.	School Education	20573.99	4829.16	6717.85
17.	Small Industries	4050.02	776.79	
18.	Social Welfare and Nutritious Meal Department	25893.68	4966.41	5033.96
19.	Tamil Nadu Development Cultures and Religious Endowment	312.13	59.87	58.48
20.	Youth Welfare & Sports Development	52639.29	497.19	10006.16
21.	Others	128025.44		
	Grand Total	800108.10	154343.79 (19.29%)	158721.68 (102.84%)

SCP – Special Component Plan

Source: Adi Dravidar and Tribal Welfare Department, Chennai

28.26 TRIBAL SUB PLAN FOR SCHEDULED TRIBES (TSP) DRAFT ANNUAL PLAN 2005-2006

(Rs. in Lakhs)

Sub-Head/ Schemes	Tenth Plan 2002-07 (At 2001-02 Prices)		Annual Plan 2004-05	
	Total Outlay	Of which Flow to TSP	Anticipated Expenditure	Of Which Flow to TSP
1	2	3	4	5
1. Crop Husbandry	135000.00	1400.00	33691.45	1019.96
2. Soil & Water Conservation	43760.00	700.00	8458.22	-
3. Animal Husbandry	10000.00	1500.00	530.53	109.88
4. Fisheries	20400.00	0.00	3558.95	-
5. Forestry	134810.00	1700.00	12118.13	469.34
6. Co-operation	4230.00	2000.00	4487.49	252.60
7. Rural Development	350000.00	2000.00	54736.80	1121.44
8. Community Development	60000.00	700.00	28350.11	-
9. Village & Small Industries	35000.00	2700.00	28088.03	54.94
10. Power	800000.00	1000.00	125307.33	1262.76
11. Roads & Bridges	600000.00	7000.00	106992.97	1281.06
12. General Education	150000.00	4600.00	20952.19	225.72
13. Art and Culture	8240.00	-	433.10	3.28
14. Sports and Youth Services	10285.00	-	2200.33	27.22
15. Medical and Public Health	70000.00	2000.00	19766.87	207.33
16. Welfare of SC/ST/ OBCs	188200.00	10400.00	33400.35	486.92
17. Labour & Labour Welfare	4075.00	800.00	5369.47	6.41
18. Water Supply and Sanitation	480000.00	1000.00	100314.69	1082.95
19. Social Welfare	20000.00	100.00	26088.71	303.38
20. Nutrition	40000.00	800.00	58930.46	-
21. Housing	100000.00	800.00	17039.07	135.80
22. Others including Planning, Development and Special Initiatives	736000.00	-	151266.28	190.02
GRAND TOTAL	4000000.00	41200.00	842081.53	8241.01

Contd.

28.26 TRIBAL SUB PLAN FOR SCHEDULED TRIBES (TSP) DRAFT ANNUAL PLAN 2005-2006 (Concld.)

(Rs. in Lakhs)

Sub-Head/ Schemes	Proposals for Annual Plan 2005-06	
	Total Outlay	Of Which Flow to TSP
1	6	7
1. Crop Husbandry	35894.99	1121.95
2. Soil & Water Conservation	8942.59	-
3. Animal Husbandry	678.46	120.86
4. Fisheries	3243.51	-
5. Forestry	12269.57	516.27
6. Co-operation	320.01	277.86
7. Rural Development	44401.15	1233.58
8. Community Development	41378.41	-
9. Village & Small Industries	23630.00	60.43
10. Power	179004.01	1389.03
11. Roads & Bridges	130583.53	1409.16
12. General Education	26135.71	248.28
13. Art and Culture	836.07	3.60
14. Sports and Youth Services	1196.00	29.94
15. Medical and Public Health	27574.17	228.06
16. Welfare of SC/ST/ OBCs	30695.64	535.61
17. Labour & Labour Welfare	7109.18	7.05
18. Water Supply and Sanitation	97788.69	1191.24
19. Social Welfare	29143.88	333.71
20. Nutrition	61565.43	-
21. Housing	19953.50	149.38
22. Others including Planning, Development and Special Initiatives	127655.50	209.02
GRAND TOTAL	910000.00	9065.03

Source: Draft Annual Plan – 2003-2004, State Planning Commission, Chennai - 5

28.27 SPECIAL COMPONENT PLAN DURING TENTH FIVE YEAR PLAN PERIOD – FLOW OF FUNDS FROM STATE PLAN 2002-07

(Rs. in Crores)

	Sector	State Outlay	Flow to SCP	%
1.	Agriculture-Crop Husbandry	1250.00	375.00	30
2.	Soil and Water Conservation	1500.00	360.00	24
3.	Animal Husbandry	54.00	13.50	25
4.	Dairy Development	15.00	2.50	17
5.	Forest	1400.00	490.00	35
6.	Co-operation	75.00	14.25	19
7.	Special Area Programme for Rural Development	3000.00	1050.00	35
8.	Community Development	700.00	245.00	35
9.	Power Development	7000.00	133.00	2
10.	Non-Conventional sources of Energy	25.00	4.75	19
11.	Village and Small Industries	750.00	142.50	19
12.	Roads and Bridges	4000.00	880.00	23
13.	General Education	2000.00	500.00	25
14.	Sports and Youth Services	100.00	25.00	25
15.	Art and Culture	60.00	15.00	25
16.	Medical and Public Health	1000.00	250.00	25
17.	Water Supply and Sanitation	4500.00	1125.00	25
18.	Housing	1250.00	312.50	25
19.	Urban Development	2250.00	562.50	25
20.	Welfare of Scheduled Castes and Scheduled Tribes	2000.00	854.00	43
21.	Social Welfare	400.00	80.00	20
22.	Nutrition	950.00	237.50	25
23.	Labour and Employment	40.00	--	-
24.	Others	5681.00	--	-
	TOTAL	40000.00	7672.00	19

Source: Director of Adi Dravidar and Tribal Welfare Department, Chennai

28.28 LONG TERM LOANS AND ADVANCES SANCTIONED TO ADI DRAVIDAR AND TRIBALS FOR AGRICULTURE BY PCARD BANKS 2005-06

District	No. of Borrowers		Year 2005-06 Amount of Loans Disbursed	
	Total	SC/ ST	Total	SC/ ST
1. Kancheepuram	-	-	-	-
2. Thiruvallur	-	-	-	-
3. Cuddalore	-	-	-	-
4. Villupuram	-	-	-	-
5. Vellore	-	-	-	-
6. Thiruvannamalai	-	-	-	-
7. Salem	-	-	-	-
8. Namakkal	-	-	-	-
9. Dharmapuri	-	-	-	-
10. Erode	-	-	-	-
11. Coimbatore	-	-	1.38	-
12. The Nilgiris	-	-	-	-
13. Tiruchirappalli	-	-	-	-
14. Karur	-	-	-	-
15. Perambalur	-	-	-	-
16. Pudukottai	-	-	-	-
17. Thanjavur	-	-	0.36	-
18. Nagapattinam	-	-	-	-
19. Thiruvarur	-	-	-	-
20. Madurai	-	-	-	-
21. Theni	-	-	-	-
22. Dindigul	-	-	-	-
23. Ramanathapuram	-	-	-	-
24. Virudhunagar	-	-	-	-
25. Sivagangai	-	-	0.23	0.23
26. Tirunelveli	-	-	-	-
27. Toothukudi	-	-	-	-
28. Kanyakumari	-	-	-	-
TOTAL	-	-	1.97	0.23

Source: Tamil Nadu Co-operative State Agriculture & Rural Development Bank Ltd.Chennai-4

28.29 LOANS AND ADVANCES SANCTIONED TO ADI DRAVIDAR AND TRIBALS FOR AGRICULTURE BY PRIMARY AGRICULTURAL CREDIT SOCIETIES 2005-06

(Rs. in Lakhs)

Name of the CCB	Short Term				Medium Term			
	S.C		S.T.		S.C.		S.T.	
	Number	Amount	Number	Amount	Number	Amount	Number	Amount
1. Chennai	0	0.00	0	0.00	0	0.00	0	0.00
2. Kancheepuram	951	139.90	4	0.12	99	10.97	0	0.00
3. Cuddalore	5305	1382.85	0	0.00	220	100.39	0	0.00
4. Villupuram	4764	597.19	586	94.87	538	79.75	73	6.83
5. Vellore	416	74.88	67	12.06	31	6.96	0	0.00
6. Thiruvannamalai	5669	1143.23	755	152.31	44	7.51	3	0.51
7. Salem	1339	223.02	1193	176.64	272	38.01	216	24.56
8. Dharmapuri	34	3.98	17	1.80	0	0.00	0	0.00
9. Erode	353	72.93	16	1.25	49	5.49	31	2.22
10. Coimbatore	560	79.55	61	6.85	90	12.05	6	0.57
11. The Nilgiris	397	14.26	261	8.25	0	0.00	0	0.00
12. Tiruchirappalli	8195	1312.23	429	56.35	1418	254.11	0	0.00
13. Pudukottai	1008	161.50	0	0.00	376	22.00	0	0.00
14. Thanjavur	456	58.30	0	0.00	60	12.51	0	0.00
15. Kumbakonam	3275	574.95	0	0.00	176	18.78	0	0.00
16. Madurai	231	25.67	0	0.00	6	3.00	0	0.00
17. Dindigul	2816	563.14	0	0.00	0	0.00	0	0.00
18. Ramanathapuram	439	16.35	0	0.00	0	0.00	0	0.00
19. Virudhunagar	1345	236.40	0	0.00	8	4.53	0	0.00
20. Sivagangai	541	56.67	0	0.00	0	0.00	0	0.00
21. Tirunelveli	615	189.94	0	0.00	0	0.00	0	0.00
22. Thoothukudi	943	151.84	0	0.00	20	2.27	0	0.00
23. Kanyakumari	7145	1052.17	0	0.00	66	8.68	0	0.00
TOTAL	46797	8130.95	3389	510.50	3473	587.01	329	34.69

Source: The Registrar of Co-operative Societies, Chennai - 600 010

28.30 RESERVATION OF SCHEDULED CASTES AND SCHEDULED TRIBES IN LOCAL BODIES ELECTION 2005-06 as on 24.10.2006

Details			Method of Election
A. RURAL BODIES			
1) Panchayat Union Council's Chairman	:	385	By and from among the members of each and every Panchayat Union Council
2) Panchayat Union Council's Vice-Chairman	:	385	ST (General) – 4 General – 103 SC (Women) – 37 General – 191 SC (General) – 50
3) Panchayat Union Ward Members	:	6570	
SC (General)	:	925	Elected directly
SC (Women)	:	609	
ST (General)	:	45	
ST (Women)	:	19	
Women (General)	:	1693	
General (Unreserved)	:	3279	
Total	:	6570	
4) District Panchayats			By and from among the members of each and every Panchayat Union Council
i) Chairman	:	29	
ii) Vice-Chairman	:	29	SC (Women) – 3 SC (General) – 4 General (Women) – 7 General – 15
5) District Panchayat Ward Members			Elected Directly
SC (General)	:	93	
SC (Women)	:	61	
ST (General)	:	7	
ST (Women)	:	1	
Women (General)	:	165	
General (Unreserved)	:	329	
Total	:	656	
6) Village Panchayat Presidents			Elected Directly
SC (General)	:	1973	
SC (Women)	:	1170	
ST (General)	:	118	
ST (Women)	:	38	
Women (General)	:	3105	
General (Unreserved)	:	6214	
Total	:	12618	
7) Village Panchayat Vice Presidents	:	12618	By and from among the elected members of each and every Village Panchayats
8) Village Panchayat Wards	:	97458	
9) Village Panchayat Wards Members			Elected Directly
SC (General)	:	15555	
SC (Women)	:	9075	
ST (General)	:	688	
ST (Women)	:	295	
Women (General)	:	23268	
General (Unreserved)	:	48577	
Total	:	97458	
B. URBAN BODIES			
1) Town Panchayats		561	
a) Chairman			
SC (General)	:	59	
SC (Women)	:	30	
ST (General)	:	2	
ST (Women)	:	1	
Women (General)	:	156	
General (Unreserved)	:	313	
Total	:	561	

Contd.

28.30 RESERVATION OF SCHEDULED CASTES AND SCHEDULED TRIBES IN LOCAL BODIES ELECTION 2005-06 as on 24.10.2006 (Concld.)

Details			*Method of Election*
b) Vice Chairman	:	Nil	
c) Ward Members			Elected Directly
SC (General)	:	786	
SC (Women)	:	708	
ST (General)	:	3	
ST (Women)	:	23	
Women (General)	:	2205	
General (Unreserved)	:	5082	
Total	:	8807	
2) Municipalities			
a) Chairman			Elected Councillors
SC (General)	:	7	
SC (Women)	:	4	
ST (General)	:	-	
ST (Women)	:	-	
Women (General)	:	30	
General (Unreserved)	:	61	
Total	:	102	
b) Vice Chairman	:		
c) Municipal Ward Members			Elected Directly
SC (General)	:	222	
SC (Women)	:	164	
ST (General)	:	1	
ST (Women)	:	-	
Women (General)	:	967	
General Unreserved)	:	2038	
Total	:	3392	
3) Municipal Corporations			
a) Mayor			Elected Councillors
SC (General)	:	-	
SC (Women)	:	1	
ST (General)	:	-	
ST (Women)	:	-	
Women (General)	:	1	
General (Unreserved)	:	4	
Total	:	6	
b) Deputy Mayor	:		
c) Ward Councilors	:		Elected Directly
SC (General)		18	
SC (Women)	:	12	
ST (General)	:	-	
ST (Women)	:	-	
Women (General)	:	95	
General (Unreserved)	:	194	
Total	:	319	

Source: Commissioner of Municipal Administration, Director of Rural Development, Town Panchayat

28.31 PROTECTION OF CIVIL RIGHTS CASES REGISTERED AND THEIR DISPOSAL

Year	Reported	Convicted	Acquitted	Referred	Pending Trial	Under Investi-gation
2002	2	--	1	1	-	--
2003	3	--	2	1	-	--
2004	2	-	-	2	-	-
2005	3	-	-	1	2	-
2006	1	-	-	-	1	-

Source: Additional Director General of Police CID, (Social Justice), Chennai-4

28.32 PREVENTION OF ATROCITIES AGAINST SCHEDULED CASTES/SCHEDULED TRIBES ACT 1989 - CASES REGISTERED IN TAMIL NADU AND THEIR DISPOSAL

Year	Reported	Convicted	Acquitted	Referred	Pending Trial	Under Investi-gation
2002	917	42	359	361	155	-
2003	974	46	286	351	291	-
2004	891	24	112	356	397	2
2005	1056	10	73	316	604	53
2006	326	-	-	56	99	171

Source: Additional Director General of Police CID, (Social Justice) Chennai-4

28.33 NUMBER OF ATROCITY/DORMANT ATROCITY PRONE VILLAGES IN TAMIL NADU

Year	Atrocity Prone Villages	Dormant Atrocity Prone Villages	Highly Sensitive Among the Atrocity Prone Villages	Total (2+3)
1	2	3	4	5
2002	174	232	127	406
2003	180	233	132	413
2004	180	189	130	369
2005	221	165	152	386
2006	221	165	152	538

Source: Additional Director General of Police CID, (Social Justice), Chennai -4

29. PRICE INDICES

29.1 WHOLESALE PRICE INDEX FOR TAMIL NADU

(Base year - 1970-71=100)

Period	Primary Articles	Fuel, Power & Light	Manufactured Products	All Commodities
2004	1353.59	2364.12	1323.48	1373.27
2005 - January	1327.97	2377.45	1342.16	1368.43
February	1314.21	2377.45	1340.13	1360.29
March	1302.10	2377.45	1336.11	1352.14
April	1313.29	2377.45	1344.75	1361.89
May	1319.08	2377.45	1351.77	1367.98
June	1326.61	2472.76	1346.17	1372.59
July	1335.52	2472.76	1343.75	1376.22
August	1349.31	2472.76	1347.54	1385.15
September	1333.83	2537.96	1349.65	1380.05
October	1345.30	2537.96	1353.94	1387.99
November	1388.10	2537.96	1357.11	1411.93
December	1380.37	2537.96	1349.90	1404.68
Average	1336.31	2454.78	1346.92	1377.45

Source: Department of Economics and Statistics, Chennai-6

29.2 CONSUMER PRICE INDEX NUMBERS FOR INDUSTRIAL WORKERS

(Base Year 1982=100)

Period	Chennai	Tiruchirapalli	Madurai	Coimbatore
1	2	3	4	5
2004	549	544	496	500
2005 - January	565	563	500	504
February	563	570	501	508
March	557	569	500	504
April	564	562	506	506
May	565	569	514	499
June	565	572	503	501
July	558	571	506	501
August	558	582	500	500
September	561	580	499	507
October	567	588	508	514
November	584	609	537	524
December	578	608	536	522
Average	565	579	509	508

Contd.

29.2 CONSUMER PRICE INDEX NUMBERS FOR INDUSTRIAL WORKERS (Concld.)

(Base Year 1982=100)

Period	Coonoor	Salem	Cuddalore*	Nagercoil*
1	6	7	8	9
2004	501	482	487	478
2005 - January	505	478	482	488
February	501	471	481	488
March	499	475	479	486
April	502	482	484	490
May	507	481	480	493
June	508	479	481	491
July	510	488	483	493
August	510	478	486	494
September	512	469	489	496
October	518	475	496	498
November	528	499	513	503
December	527	500	517	505
Average	511	481	489	494

Source : Director, Labour Bureau, Simla

** Source: Department of Economics and Statistics, Chennai-6*

29.3 CONSUMER PRICE INDEX NUMBERS FOR URBAN NON-MANUAL EMPLOYEES

(Base Year 1984-85=100)

Period	Chennai	Coimbatore	Madurai	Salem	Tiruchirapalli
2004	515	501	472	468	463
2005 - January	528	510	479	479	473
February	528	508	479	478	471
March	527	508	476	478	472
April	529	508	478	479	473
May	531	508	483	483	473
June	532	511	485	484	475
July	540	515	494	488	480
August	541	519	492	487	479
September	543	528	496	490	482
October	547	531	499	494	486
November	552	540	507	505	493
December	551	543	508	501	494
Average	537	519	490	487	479

Source: Central Statistical Organisation, New Delhi

29.4 ALL INDIA CONSUMER PRICE INDEX NUMBERS FOR INDUSTRIAL WORKERS

(Base Year - 1982=100)

Period	Index
1996	334
1997	358
1998	405
1999	424
2000	441
2001	458
2002	477
2003	496
2004	514
2005	536

Source: Directorate of Labour Bureau, Shimla

29.5 CONSUMER PRICE INDEX NUMBERS FOR SELECTED ESSENTIAL ITEMS IN RURAL TAMIL NADU

(Base Year: 1970-71=100)

Period	Food	Fuel & Lighting	Clothing	Misc.	Composite Index
2004	1330.00	1358.17	1402.50	1700.50	1365.73
2005 - January	1337.00	1370.00	1404.00	1730.00	1374.58
February	1327.00	1371.00	1404.00	1734.00	1366.97
March	1315.00	1373.00	1406.00	1736.00	1357.78
April	1318.00	1376.00	1412.00	1738.00	1360.86
May	1321.00	1381.00	1413.00	1735.00	1363.40
June	1326.00	1385.00	1413.00	1738.00	1367.91
July	1334.00	1378.00	1408.00	1757.00	1375.11
August	1329.00	1372.00	1410.00	1777.00	1372.44
September	1335.00	1372.00	1411.00	1774.00	1377.05
October	1345.00	1372.00	1414.00	1782.00	1385.85
November	1371.00	1377.00	1414.00	1781.00	1406.88
December	1387.00	1384.00	1414.00	1781.00	1420.13
Average	1337.08	1375.92	1410.25	1755.25	1377.41

Source: Department of Economics and Statistics, Chennai-6

29.6 CONSUMER PRICE INDEX NUMBERS FOR SELECTED ESSENTIAL ITEMS IN URBAN TAMIL NADU

(Base Year: 1970-71=100)

Period	Food	Fuel & Lighting	Clothing	Misc.	Composite Index
2004	1268.00	1344.92	1773.33	1458.17	1333.76
2005 - January	1281.00	1374.00	1777.00	1507.00	1353.60
February	1263.00	1374.00	1781.00	1535.00	1346.03
March	1245.00	1377.00	1781.00	1535.00	1333.58
April	1252.00	1377.00	1781.00	1534.00	1338.33
May	1255.00	1378.00	1782.00	1533.00	1340.39
June	1263.00	1381.00	1783.00	1537.00	1346.97
July	1267.00	1381.00	1793.00	1540.00	1350.84
August	1271.00	1383.00	1793.00	1541.00	1353.97
September	1279.00	1384.00	1794.00	1542.00	1359.89
October	1291.00	1387.00	1794.00	1544.00	1368.88
November	1331.00	1398.00	1799.00	1548.00	1398.73
December	1343.00	1407.00	1799.00	1556.00	1409.17
Average	1278.42	1383.42	1788.08	1537.67	1358.37

Source: Department of Economics and Statistics, chennai-6

29.7 TIME SERIES DATA CONSUMER PRICE INDEX NUMBERS FOR INDUSTRIAL WORKERS

(Base Year 1982 = 100)

Year	Chennai	Tiruchirapalli	Madurai	Coimbatore	Coonoor	Salem	Cuddalore *	Nagercoil *	All India
1995-96	336	336	325	308	328	325	319	314	313
1996-97	367	383	356	339	361	360	349	341	342
1997-98	390	406	372	359	380	365	377	368	366
1998-99	432	445	407	388	408	402	419	397	414
1999-00	452	468	428	410	419	419	439	409	428
2000-01	478	480	443	435	433	435	442	423	444
2001-02	494	499	448	446	453	448	457	423	463
2002-03	519	543	465	482	480	467	474	446	482
2003-04	536	564	486	499	499	486	487	469	500
2004-05	555	552	500	501	502	481	485	481	520
2005-06	565	579	509	508	511	481	489	494	536

Source: Director of Labour Bureau, Shimla

**Source: Department of Economics and Statistics, Chennai-6*

30. FOREIGN TRADE

30.1 TOTAL VALUE OF FOREIGN TRADE THROUGH THE PORTS OF TAMIL NADU BY AIR AND SEA 2004-05

Description	*Value of Foreign Trade*		*Percentage share of Foreign Trade through Tamil Nadu Ports to All India*
	Tamil Nadu	*All India **	
	(Rs.in Crores)		
Exports:			
By Sea	28448		
By Air	6321		
Total	34769	361879*	9.61%
Imports:			
By Sea	61455		
By Air	17277		
Total	78732	490532*	16.05%
GRAND TOTAL	**113522**	**852411**	**13.31%**

* - Break up figures not available

Source: Directorate General of Commerce & Intelligence & Statistics, Kolkata.

Compilation: Department of Economics and Statistics, Chennai-6.

TOTAL EXPORTS AND IMPORTS BY SEA AND AIR THROUGH TAMIL NADU 2004-05

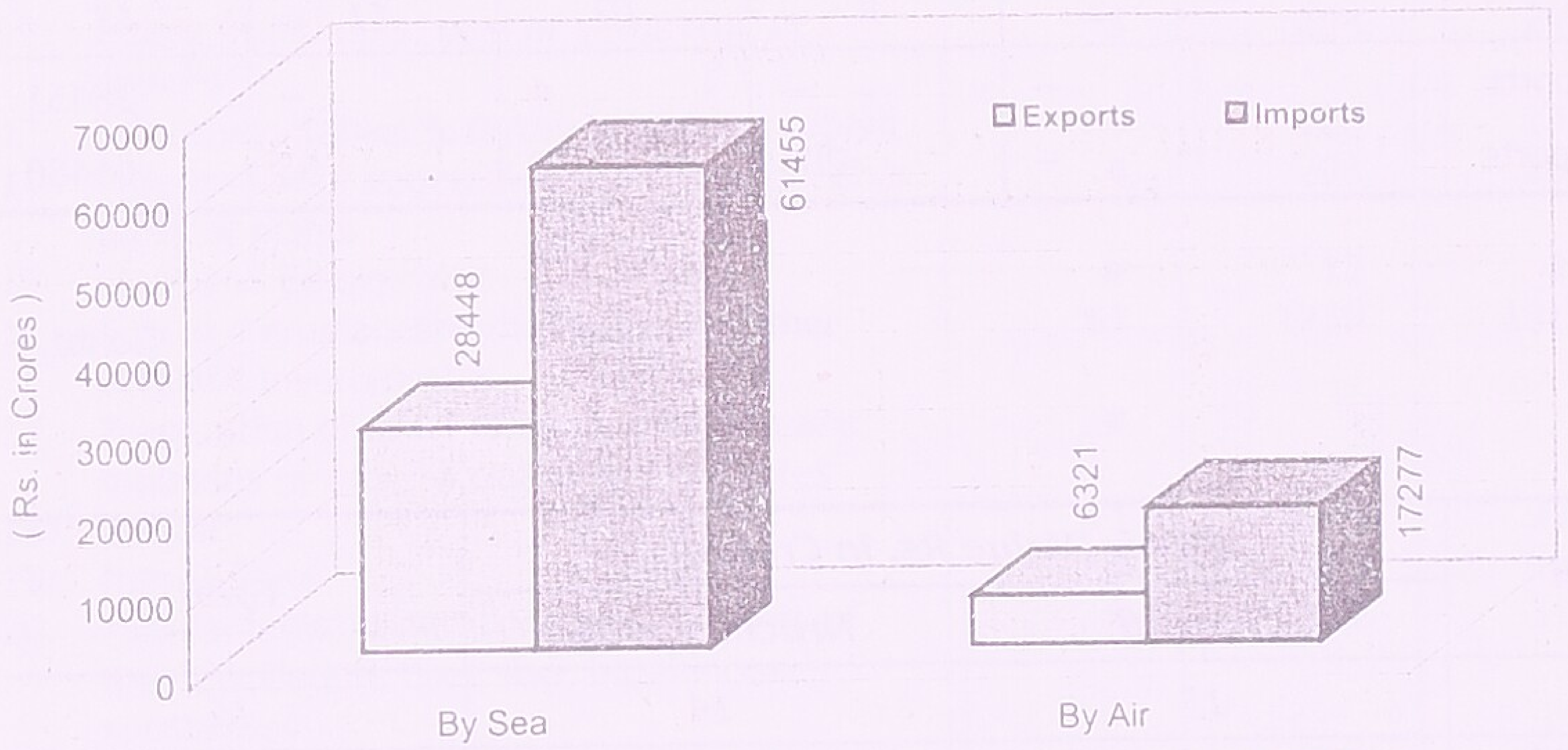

CONTRIBUTION BY TAMIL NADU IN TRADING ACTIVITIES TOWARDS EXPORTS AND IMPORTS 2004-05 (Rs. in Crores)

30.2 PORT-WISE EXPORTS AND IMPORTS IN TERMS OF VALUE THROUGH TAMILNADU BY SEA AND AIR 2004-05

Item	By Sea (Value Rs. in Crores)				
	Chennai	Tuticorin	Cuddalore	Naga-pattinam	Rames-waram
1	2	3	4	5	6
Total Exports	24383	4066	--	2	--
Total Imports	48117	12940	--	46	--

Contd.

Item	By Sea (Value Rs. in Crores)					Total
	Py- 03 Port	Cola-chel	Thiruka-diyur	Ennore	Kudan-kulam	
1	7	8	9	10	11	12
Total Exports	--	--	--	#	--	28451
Total Imports	--	--	206	58	93	61460

Negligible

Contd.

Item	By Air (Value Rs. in Crores)		Total
	Chennai	Tiruchirappalli	
1	13	14	15
Total Exports	6331	#	6331
Total Imports	17280	--	17280

Negligible

Source: Administrative Report of Respective Port Trusts and Chennai Customs

Compilation: Department of Economics and Statistics, Chennai-6

30.3 EXPORTS OF CERTAIN COMMODITIES BY SEA AND AIR THROUGH TAMIL NADU PORTS 2004-05

Commodity Group	Value of Exports (Rs. in Crores)		
	By Air	By Sea	Total
CHENNAI PORT			
1. Rice (Basmathi)	--	--	--
2. Rice (other than Basmathi)	--	--	--
3. Tea, Coffee, mate & Spices	8	157	165
4. Cereals	#	238	238
5. Dairy Produce birds eggs, honey and edible products of animal origin	#	25	25
6. Tobacco and manufactured tobacco substitutes	#	37	37
7. Cashew	--	--	--
8. Oil seeds & oleaginous fruits, grains, seeds, etc.	2	189	191
9. Beverages, Spirits and Vinegar	#	6	6
10. Animal or vegetable fats and oils and prepared edible fats & waxes	#	92	92
11. Sugar & Sugar confectionary	--	2	2
12. Edible fruits, nuts, peel or citrus fruit or melons	5	294	299
13. Edible vegetables & certain roots and tubers	5	127	132
14. Preparation of vegetables fruits nuts or other parts of plants	4	203	207
15. Meat and Edible meat	#	12	12
16. Fish and crustaceans molasses and other acquatic invertebrates	67	1250	1317
17. Preparation of meat of fish or crustaceans, molasses or other acquatic invertebrates	#	1	1
18. Cotton	71	926	997
19. Iron & Steel	4	964	968
20. Mineral fuels, mineral oils and products of their distillation, ores slag, bituminous substances	#	312	312
21. Articles of leather, saddler and travel goods, handbags etc.,	558	279	837
22. Footwear, gaiters and parts of such articles	913	789	1702
23. Toys, games and sports requisites; parts and accessories thereof	#	11	11
24. Natural or cultured pearls precious or semi precious stones, articles thereof and imitation jewellery	#	74	74
25. Pharmaceutical products	293	432	725
26. Rubber and Articles thereof	14	656	670
27. Ceramic products	#	28	28
28. Glass and glassware	#	45	45
29. Plastic and articles thereof	9	362	371
30. Aluminium and articles thereof	2	114	116

Negligible

Contd.

30.3 EXPORTS OF CERTAIN COMMODITIES BY SEA AND AIR THROUGH TAMIL NADU PORTS 2004-05 (Contd.)

Commodity Group	Value of Exports (Rs. in Crores)		
	By Air	By Sea	Total
31. Other base metals cermets articles thereof	1	7	8
32. Tools, implements cutlery, spoons forks of basic metal parts thereof	20	50	70
33. Miscellaneous articles of base metals	#	97	97
34. Vehicles other than railway tramway rolling stock and parts and accessories thereof	81	2070	2151
35. Manmade stapple fibres	8	102	110
36. Silk	17	97	114
37. Special woven fabrics tufted textiles trimmings and embroidery	22	22	44
38. Impregnated coated covered or laminated textile, fabrics articles etc.	2	26	28
39. Knitted or crochetted fabrics	2	11	13
40. Products of animal origin not elsewhere specified or included	68	262	330
41. Salt, Sulphur plastering materials lime and cement	3	896	899
42. Organic chemicals	327	873	1200
43. Fertilisers	#	61	61
44. Tanning, dyeing extracts paints, varnishes and inks	1	81	82
45. Photographic or cinematographic goods	24	27	51
46. Miscellaneous chemical products	#	10	10
47. Raw hides, skins and leather	1030	629	1659
48. Wood and articles of wood thereof	#	52	52
49. Pulp of wood or other fibres, waste and scrap of paper or paper board	#	39	39
50. Paper and paper board and articles thereof	6	357	363
51. Printed books newspapers pictures and products of printing etc.	13	28	41
52. Carpets and other textile floor coverings	8	13	21
53. Other made up textiles, articles sets, worn clothing and worn textile articles	99	862	961
54. Prepared feathers and down articles made of feather articles of human hair etc.	12	6	18
55. Musical instruments parts & accessories of such articles	1	1	2

Negligible

Contd.

30.3 EXPORTS OF CERTAIN COMMODITIES BY SEA AND AIR THROUGH TAMIL NADU PORTS 2004-05 (Concld.)

Commodity Group		Value of Exports (Rs. in Lakhs)		
		By Air	By Sea	Total
56.	Arms and ammunitions and parts thereof	#	#	#
57.	Furniture bedding mattress supports cushion, lamps light fitting pre-fabricated buildings	#	43	43
58.	Miscellaneous Goods	--	#	#
59.	Inorganic chemicals, Organic or inorganic compounds of precious metals or radioactive	23	257	280
60.	Essential oils and resinoids perfumery cosmetics or toilet preparations	25	78	103
61.	Soap, organic surface active agents, washing preparations, candles, modeling paste etc.	2	35	37
62.	Others	2571	9663	12234
	Total assessed value	6321	24380	30701
TUTICORIN PORT				
1.	Illuminate sand	--	52	52
2.	Phosphoric Acid	--	19	19
3.	Garnet Sand	--	17	17
4.	Maize	--	48	48
5.	Copper Slag	--	26	26
6.	Salt	--	7	7
7.	Rice	--	1642	1642
8.	Wheat	--	29	29
9.	Cement	--	11	11
10.	Feldspar	--	2	2
11.	Sugar	--	11	11
12.	Granite Stone	--	252	252
13.	Construction Materials	--	27	27
14.	Containerised cargo	--	1898	1898
15.	General Cargo	--	25	25
	TOTAL	--	4066	4066
	Rameswaram Port	--	--	--
	Nagapattinam Port	--	2	2
	Cuddalore Port	--	--	--
	Colachel Port	--	--	--
	Thirukkadiyur Port	--	#	#
	Py-03 Port	--	N.A.	--
	Ennore Minor Port	--	#	#
	Tiruchirapalli (Airport)	#	--	#
		#	2	2
	GRAND TOTAL	6321	28448	34769

Negligible

Source: Administrative Report of Respective Port Trusts

Compilation: Department of Economics and Statistics, Chennai-6

30.4 IMPORTS OF CERTAIN COMMODITIES BY SEA AND AIR THROUGH TAMIL NADU PORTS 2004-05

Commodity Group	Value of Imports (Rs. in Crores)		
	By Air	By Sea	Total
I CHENNAI PORT			
1. Cereals	--	2	2
2. Cashew nuts	--	--	--
3. Dairy produce eggs, honey & edible products of ani..al origin	--	1	1
4. Edible fruits and nuts, peel or citrus fruit or melon	--	41	41
5. Coffee, tea, mate & spices	#	99	99
6. Sugar & Sugar confectionery	#	1	1
7. Oil seeds, oleaginous fruits, grains seeds & plants etc.	1	30	31
8. Edible vegetables and certain roots and tubers	--	401	401
9. Miscellaneous edible preparations	#	29	29
10. Salt, sulpher, earths & stone plastering materials, lime & cement	#	215	215
11. Ores, slag and ash, mineral fuels, mineral oils, bituminous substance & mineral wax	1	12823	12824
12. In-organic chemicals, organic or inorganic compound of precious metals etc.	42	491	533
13. Organic chemicals	264	1944	2208
14. Pharmaceutical products	41	27	68
15. Fertilisers	--	528	528
16. Tanning or dyeing extract dyes, paints and varnishes and inks	27	262	289
17. Essential oils and resinoids, perfumery, cosmetic or toilet preparations	17	131	148
18. Soap, organic surface active agents, washing preparations, waxes, candles and other dental preparations	7	163	170
19. Miscellaneous chemical products	70	516	586
20. Plastic and articles thereof	47	1024	1071
21. Rubber and articles thereof	76	608	684
22. Pulp of wood or other fibrous cellulosic material, paper and paper board	32	1103	1135
23. Wood and articles of wood/wood charcoal	#	259	259
24. Silk	1	796	797
25. Wool, fine or coarse animal hair, horse hair yarn and woven fabrics	6	103	109

Negligible

Contd.

30.4 IMPORTS OF CERTAIN COMMODITIES BY SEA AND AIR THROUGH TAMIL NADU PORTS 2004-05 (Contd.)

Commodity Group		Value of Imports (Rs. in Crores)		
		By Air	By Sea	Total
26.	Man-made filaments	14	315	329
27.	Man-made Stapple fibres	16	141	157
28.	Other made up textile articles, sets, worn clothing & worn textile articles & rugs	1	4	5
29.	Raw hides and skins and leather	174	838	1012
30.	Articles of leather, saddlery, travel goods, handbags and articles of animal gut	4	14	18
31.	Animal or vegetable fats and oils and products, edible fat & waxes	#	1316	1316
32.	Cotton	44	598	642
33.	Printed books newspapers journals etc.	350	25	375
34.	Ceramic products	12	67	79
35.	Glass and glassware	10	155	165
36.	Natural or cultured pearl precious or semi precious stones, metals & precious metals and articles thereof	4365	522	4887
37.	Iron and steel	12	2854	2866
38.	Articles of iron & steel	74	803	877
39.	Copper and articles thereof	8	206	214
40.	Aluminum and articles thereof	5	360	365
41.	Lead and articles thereof	--	298	298
42.	Zinc and articles thereof	--	25	25
43.	Tin and articles thereof	--	17	17
44.	Miscellaneous articles of base metal	28	120	148
45.	Electrical machinery, equipments and partsthereof sound recorders and reproduces TV image	4014	3723	7737
46.	Railway locomotives rolling stock, Railway trace fixture and fittings, signalling equipments of all kinds	#	209	209
47.	Vehicles other than Rly. or tramway, parts & accessories thereof	94	2196	2290
48.	Aircrafts, spacecrafts and parts thereof	17	#	17
49.	Ships, boats floating structures	5	488	493
50.	Clocks and watches and parts thereof	51	7	58
51.	Photographic or Cinematographic goods	36	281	317
52.	Nickel & articles thereof	7	75	82
53.	Others	7304	10859	18163
	CHENNAI PORT TOTAL	17277	48113	65390

Contd.

30.4 IMPORTS OF CERTAIN COMMODITIES BY SEA AND AIR THROUGH TAMIL NADU PORTS 2004-05 (Concld.)

Commodity Group	Value of Imports (Rs. in Crores)		
	By Air	By Sea	Total
II TUTICORIN PORT			
54. Furnace Oil	--	136	136
55. Phosphoric Acid	--	98	98
56. Liquid Ammonia	--	137	137
57. Vinayl Chloride Monomer	--	287	287
58. Palm Oil	--	263	263
59. Liquid Petroleum Gas	--	93	93
60. Muriate of Potash	--	252	252
61. Sulphur	--	35	35
62. Rock Phosphate	--	186	186
63. Industrial Coal	--	133	133
64. Naptha	--	55	55
65. Raw Cashew	--	123	123
66. Timber Logs	--	812	812
67. Pulses	--	52	52
68. Copper Concentrate	--	3228	3228
69. Iron Scrap	--	6	6
70. Lime Stone	--	5	5
71. Sugar	--	798	798
72. Project Cargo	--	1565	1565
73. Other Cargo	--	4675	4675
TUTICORIN PORT TOTAL	--	12939	12939
III Ennore Port	--	58	58
IV Thirukkadiyur Port	--	206	206
V Nagapattinam Port	--	46	46
VI Cuddalore Port	--	--	--
VII Py-03 Port	--	--	--
VIII Colachel Port	--	--	--
IX Kudankulam Port	--	--	--
X Rameswaram Port	--	93	93
XI Tiruchirapalli Air Port	--	--	--
OTHER PORT TOTAL	--	403	403
PORT TOTAL OF TAMIL NADU	17277	61455	78732

Source: Administrative Report of Respective Port Trusts

Compilation: Department of Economics and Statistics, Chennai-6

30.5 VALUE OF EXPORT OF COMMODITIES BY SEA THROUGH TAMIL NADU PORTS DURING 2004-05 (Country-wise) (Value 5% and above)

Commodity Group	Name of the Country	Value (Rs. in Crores)
1. Vehicles other than Railway, Tramway, Rolling Stock and parts and accessories thereof	*Mexico*	317
	Algeria	236
	The United States	200
	Italy	140
	Korea	134
	Columbia	118
	Germany	105
	The United Kingdom	101
	South Africa	80
	Thailand	72
	Sri Lanka	70
	Other Countries	497
	Total	**2070**
2. Fish and Crustaceans, Molasses and other Aquatic invertebrates	*The United States*	584
	Belgium	117
	The United Kingdom	115
	Canada	103
	Japan	78
	Australia	70
	Vietnam	36
	Germany	26
	Other Countries	121
	Total	**1250**
3. Iron and Steel	*China*	274
	The United States	179
	Taiwan	53
	Sri Lanka	48
	Korea	44
	The United Kingdom	42
	Hong Kong	39
	Italy	26
	Thailand	20
	Japan	19
	Other Countries	220
	Total	**964**
4. Cotton	*Korea*	189
	China	70
	Sri Lanka	67
	The United States	60
	Taiwan	52
	Japan	48
	Hong Kong	47
	Malaysia	43
	Italy	39
	The United Kingdom	17
	Other Countries	294
	Total	**926**

Contd.

30.5 VALUE OF EXPORT OF COMMODITIES BY SEA THROUGH TAMIL NADU PORTS DURING 2004-05 (Country-wise) (Value 5% and above) (Contd.)

Commodity Group	Name of the Country	Value (Rs. in Crores)
5. Salt, Sulphur, Plastering Materials, Lime and Cement	*China*	288
	The United States	110
	Hong Kong	87
	Italy	82
	Taiwan	60
	Japan	35
	Germany	20
	Belgium	19
	U.A.E.	18
	Spain	15
	Other Countries	163
	Total	**897**
6. Organic Chemicals	*China*	135
	U.S.	119
	Hong Kong	56
	Germany	53
	Vietnam	40
	Netherland	37
	Singapore	34
	Brazil	31
	Thailand	27
	Japan	27
	Spain	25
	U.K.	21
	Belgium	17
	Other Countries	251
	Total	**873**
7. Other made up Textile articles sets worn clothing and worn textile articles	*U.S.A.*	295
	U.K.	82
	Germany	66
	France	48
	Japan	44
	Australia	39
	Sweden	39
	Belgium	33
	Canada	22
	Netherland	19
	Other Countries	175
	Total	**862**
8. Footwear, Gaiter and parts of such articles	*U.S.A.*	286
	Germany	152
	United Kingdom	114
	Italy	103
	Denmark	23
	Belgium	22
	Netherland	10
	Other Countries	79
	Total	**789**

Contd.

30.5 VALUE OF EXPORT OF COMMODITIES BY SEA THROUGH TAMIL NADU PORTS DURING 2004-05 (Country-wise) (Value 5% and above) (Contd.)

Commodity Group	Name of the Country	Value (Rs. in Crores)
9. Rubber and articles there of	U.S.A.	119
	Pakistan	45
	Philippines	44
	Australia	35
	Kenya	28
	Iran	26
	United Arab Emirates	23
	Sri Lanka	15
	Korea	14
	Other Countries	307
	Total	**656**
10. Raw hides, skins and leather	Hong Kong	210
	Italy	90
	Spain	45
	France	29
	Vietnam	29
	U.S.A.	23
	Germany	23
	Netherland	17
	Portugal	13
	Other Countries	150
	Total	**629**
11. Pharmaceutical products	Nigeria	60
	Sri Lanka	48
	Vietnam	27
	Australia	19
	Finland	18
	Malaysia	16
	Brazil	15
	Italy	14
	Canada	12
	Other Countries	203
	Total	**432**
12. Plastic and Articles there of	U.S.A.	75
	United Kingdom	38
	United Arab Emirates	25
	Japan	20
	Belgium	15
	Hong Kong	14
	Netherland	11
	Thailand	11
	China	11
	Germany	11
	Other Countries	131
	Total	**362**
	Grand Total	**10710**

Source: Administrative Reports of Respective Port Trusts
Compilation: Department of Economics and Statistics, Chennai

30.6 VALUE OF EXPORT OF COMMODITIES BY AIR THROUGH TAMIL NADU PORTS DURING 2004-05 (Country-wise) (Value 5% and above)

Commodity Group	Name of the Country	Value (Rs. in Crores)
1. Raw Hides, Skins and Leather	Hong Kong	526
	Korean Republic	88
	Italy	59
	Vietnam	55
	Germany	48
	China	47
	Portugal	20
	France	19
	U.S.	12
	Taiwan	11
	Other Countries	145
	Total	**1030**
2. Footwear, Gaiters and parts of such articles	United Kingdom	179
	Germany	160
	Italy	153
	Spain	79
	France	72
	Portugal	57
	U.S.A.	47
	Hungary	26
	Switzerland	25
	Austria	22
	Netherland	10
	Other Countries	83
	Total	**913**
3. Articles of Leather Saddlery and Travel Goods, Hand Bags etc.,	Italy	127
	The United States	115
	Spain	71
	The United Kingdom	53
	Germany	52
	France	28
	Canada	23
	Other Countries	89
	Total	**558**
4. Organic Chemicals	U.S.A.	112
	Germany	21
	Brazil	18
	Singapore	15
	South Africa	15
	Italy	15
	Japan	10
	Mexico	8
	Other Countries	113
	Total	**327**
5. Pharmaceutical Products	China	64
	Canada	26
	Japan	22
	Singapore	21
	Hong Kong	17
	Other Countries	143
	Total	**293**

30.6 VALUE OF EXPORT OF COMMODITIES BY AIR THROUGH TAMIL NADU PORTS DURING 2004-05 (Country-wise) (Value 5% and above) (Contd.)

Commodity Group	Name of the Country	Value (Rs. in Crores)
6. Other made up textiles articles sets worn clothing worn textiles articles	*United States of America*	35
	United Kingdom	16
	Germany	10
	Japan	9
	France	5
	Sweden	3
	Italy	2
	Australia	2
	Canada	2
	Denmark	1
	Spain	1
	Other Countries	13
	Total	**99**
7. Vehicles other than Tramway, rolling stock and parts and accessories thereof	*United States of America*	29
	United Kingdom	7
	Japan	7
	Italy	4
	Germany	4
	Russia	4
	South Africa	2
	Other Countries	24
	Total	**81**
8. Cotton	*United States of America*	18
	United Kingdom	10
	Italy	6
	Hong Kong	6
	Japan	5
	China	2
	France	2
	Other Countries	22
	Total	**71**
9. Photographic or Cinematographic goods	*Malaysia*	11
	United Arab Emirates	3
	Singapore	2
	Sri Lanka	2
	United Kingdom	2
	Egypt	1
	Other Countries	3
	Total	**24**
	Grand Total	**3396**

Source: Administrative Reports of Respective Port Trusts

Compilation: Department of Economics and Statistics, Chennai

30.7 VALUE OF IMPORT OF COMMODITIES BY SEA THROUGH TAMIL NADU PORTS DURING 2004-05 (Value 5% and above) (Country-wise)

Commodity Group	Name of the Country	Value (Rs. in Crores)
1. Ores, Slag and ash, Minerals, fuels, mineral oil, Bituminous substance and mineral wax	Saudi Arabia	3198
	United Arab Emirates	2444
	Iraq	1839
	Indonesia	735
	Malaysia	656
	China	499
	Switzerland	476
	Nigeria	378
	United States of America	339
	Hong Kong	143
	Korea	104
	Australia	96
	Singapore	88
	Japan	85
	Other Countries	1743
	Total	**12823**
2. Electrical Machinery, Equipments and parts there of sound recorders and reproduce Television images	Korea	631
	China	510
	Germany	405
	United States of America	382
	Denmark	243
	Singapore	209
	Thailand	174
	Taiwan	168
	Japan	157
	Malaysia	125
	Hong Kong	121
	Italy	102
	Other Countries	496
	Total	**3723**
3. Iron and Steel	korea	382
	United States of America	375
	United Kingdom	220
	Japan	217
	Germany	158
	Singapore	154
	Thailand	106
	Philippines	85
	Spain	80
	China	81
	Australia	72
	France	71
	Other Countries	853
	Total	**2854**

Contd.

30.7 VALUE OF IMPORT OF COMMODITIES BY SEA THROUGH TAMIL NADU PORTS DURING 2004-05 (Value 5% and above) (Country-wise) (Contd.)

Commodity Group	Name of the Country	Value (Rs. in Crores)
4. Vehicles other than Railway or tramway parts and Accessories there of	Korea	898
	Russia	306
	Germany	293
	Japan	145
	United Kingdom	127
	Sweden	48
	U.S.A.	48
	Poland	47
	Other Countries	284
	Total	**2196**
5. Organic Chemicals	China	758
	Germany	145
	Singapore	129
	Japan	120
	Taiwan	98
	U.S.	88
	Thailand	81
	Saudi Arabia	62
	Malaysia	61
	Belgium	53
	Other Countries	349
	Total	**1944**
6. Animal or Vegetable fats and oil products	Indonesia	782
	Malaysia	253
	Singapore	208
	Argentina	40
	United Arab Emirates	9
	Brazil	8
	Other Countries	16
	Total	**1316**
7. Pulp of wood or other fibrous cellulose material paper and paper boards	Indonesia	161
	U.S.A.	144
	Canada	134
	Russia	98
	Germany	81
	Sweden	77
	United Kingdom	69
	Finland	61
	Korea	36
	Other Countries	242
	Total	**1103**

Contd.

30.7 VALUE OF IMPORT OF COMMODITIES BY SEA THROUGH TAMIL NADU PORTS DURING 2004-05 (Value 5% and above) (Country-wise) (Contd.)

Commodity Group	Name of the Country	Value (Rs. in Crores)
8. Plastics and Articles	*Singapore*	119
	Korea	108
	Germany	102
	U.S.A.	87
	Saudi Arabia	58
	China	51
	Japan	50
	U.A.E.	49
	Other Countries	400
	Total	**1024**
9. Raw hides and skins	*Saudi Arabia*	105
	Italy	81
	Argentina	62
	New Zealand	51
	Egypt	49
	Netherlands	48
	Germany	45
	U.S.A.	21
	Other Countries	376
	Total	**838**
10. Articles of Iron and Steel	*Japan*	168
	Korea	119
	China	107
	Germany	64
	Spain	56
	France	48
	Singapore	36
	U.S.A.	22
	Other Countries	183
	Total	**803**
	Grand Total	**28624**

Source: Administrative Reports of Respective Ports Trusts
Compilation: Department of Economics and Statistics, Chennai - 6

30.8 VALUE OF IMPORT OF COMMODITIES BY AIR THROUGH TAMIL NADU DURING 2004-05 (5% and above in Value) (Country-wise)

Commodity Group	Name of the Country	Value (Rs. in Cr.)
1. Natural or Cultural pearl precious or semi precious stones metals and precious metal and articles there	Switzerland	2566
	South Africa	717
	Australia	605
	United Kingdom	113
	U.A.E.	91
	U.S.A.	72
	Germany	38
	Brazil	33
	Saudi Arabia	18
	Hong Kong	18
	Other Countries	94
	Total	**4365**
2. Electrical Machinery, Equipment, and parts there of sound recorders and reproduces TV image	U.S.A.	748
	Singapore	622
	Korea	450
	Sweden	447
	China	286
	Germany	215
	Japan	159
	U.K.	143
	Hong Kong	128
	Israel	120
	Other Countries	696
	Total	**4014**
3. Printed books, Newspapers and Journals	Singapore	304
	U.S.	19
	U.K.	14
	Japan	2
	Austria	1
	Other Countries	10
	Total	**350**

Contd.

30.8 VALUE OF IMPORT OF COMMODITIES BY AIR THROUGH TAMIL NADU DURING 2004-05 (5% and above in Value) (Country-wise)

Commodity Group	Name of the Country	Value (Rs. in Cr.)
4. Organic Chemicals	China	108
	Italy	52
	U.S.A.	14
	U.K.	13
	France	13
	Japan	8
	Germany	9
	Other Countries	46
	Total	**264**
5. Raw hides & Skins	Italy	66
	Argentina	22
	U.K.	14
	Brazil	12
	Germany	11
	Nigeria	4
	Portugal	3
	U.S.	3
	Other Countries	37
	Total	**174**
	Grand Total	**9167**

Source: Administrative Reports of Respective Ports Trusts

Compilation: Department of Economics and Statistics, Chennai - 6

30.9 TIME SERIES DATA - FOREIGN TRADE

Years	Value (Rs. in Crores)	
	Exports	Imports
1991-92	5389.88	5359.21
1992-93	6884.23	7310.65
1993-94	9085.80	8111.80
1994-95	12460.09	12541.53
1995-96	15832.83	17416.72
1996-97	17596.27	14966.54
1997-98	16529.64	36877.89
1998-99	18771.28	23482.90
1999-00	26983.75	25600.16
2000-01	11736.96	18821.37
2001-02	12631.24	18628.05
2002-03	25039.00	35697.00
2003-04	33068.00	43798.00
2004-05	34782.00	78740.00

Source: Department of Economics and Statistics, Chennai

31. LEGISLATURE AND ELECTION

31.1 GENERAL ELECTION
TAMILNADU LEGISLATIVE ASSEMBLY 2006 RESULTS AT A GLANCE
DATE OF GENERAL ELECTION: 10.05.2006

Name of the Political Party	*Seats Contested*	*Seats won*	*Votes Secured*
1. All India Anna Dravida Munnetra Kazhagam	188	61	10768559
2. All India Forward Block	62	-	103985
3. Bharatiya Janata Party	225	0	666823
4. Communist Party of India	10	6	531740
5. Communist Party of India (Marxist)	13	9	872674
6. Dravida Munnetra Kazhagam	132	96	8728716
7. Indian National Congress	48	34	2765768
8. Janata Dal (S)	1	-	23628
9. Janata Dal (U)	28	-	31734
10. Janata Party	5	-	5300
11. Pattali Makkal Katchi	31	18	1863749
12. Independent and Others	1843	10	6629495
TOTAL	2586	234	32992171

Source: The Joint Chief Electoral Officer, Chennai

31.2 GENERAL ELECTION TO TAMIL NADU LEGISLATIVE ASSEMBLY BY CONSTITUENCIES 2006

Name of Assembly Constituency	*Total Electors*	*Votes Polled*	*% of Polling*
1. Royapuram	137772	95090	69.02
2. Harbour	105115	60005	57.09
3. Dr.Radhakrishnan Nagar	239326	167730	70.08
4. Park Town	117018	72915	62.31
5. Perambur (SC)	268704	182379	67.87
6. Purasawalkam	294352	191680	65.12
7. Egmore (SC)	122297	79326	64.86
8. Anna Nagar	352829	216659	61.41
9. Theagarayanagar	242771	152632	62.87
10. Thousand Lights	169506	108291	63.89
11. Chepauk	105252	67082	63.73
12. Triplicane	132523	85504	64.52
13. Mylapore	235246	147345	6263
14. Saidapet	248483	164295	66.12
15. Gummidipundi	195425	156263	79.96

Contd.

31.2 GENERAL ELECTION TO TAMIL NADU LEGISLATIVE ASSEMBLY BY CONSTITUENCIES 2006 (Contd.)

Name of Assembly Constituency	Total Electors	Votes Polled	% of Polling
16. Ponneri (SC)	248155	175229	70.61
17. Thiruvottiyur	496267	341402	68.79
18. Villivakkam	941112	611084	64.93
19. Alandur	431953	284403	65.84
20. Tambaram	872877	561888	64.37
21. Tirupporur (SC)	247954	162708	65.62
22. Chengalpattu	178466	127475	71.43
23. Maduranthakam	154532	117418	75.98
24. Acharapakkam (SC)	146977	109003	74.16
25. Uthiramerur	182455	144596	79.25
26. Kancheepuram	239201	172723	72.21
27. Sriperumbudur (SC)	238710	160042	67.04
28. Poonamallee	336248	203991	60.67
29. Thiruvallur	188609	133732	70.90
30. Tiruttani	164790	122687	74.45
31. Pallipattu	173462	126680	73.03
32. Arakkonam (SC)	190314	140646	73.90
33. Sholingar	180495	138112	76.52
34. Ranipet	227170	168313	74.09
35. Arcot	160759	123707	76.95
36. Katpadi	214702	151130	70.39
37. Gudiyatham	178024	121338	68.16
38. Pernampet (SC)	188544	131491	69.74
39. Vaniyambadi	189807	131360	69.21
40. Natrampalli	210823	154916	73.48
41. Tirupattur	210399	147764	70.23
42. Chengam (SC)	175158	124842	71.27
43. Thandarampattu	187339	143976	76.85
44. Thiruvannamalai	215158	149893	70.65
45. Kalasapakkam	181980	142192	78.14
46. Polur	173999	124456	71.53
47. Anaicut	190231	131556	69.16
48. Vellore	207448	135359	65.25
49. Arani	184336	141134	75.56
50. Cheyyar	169494	135508	79.95
51. Vandavasi (SC)	174376	123414	70.77
52. Peranamallur	170898	121231	70.94
53. Melmalayanur	174724	123907	70.92
54. Gingee	179189	129946	72.52
55. Tindivanam	153528	118735	77.34
56. Vanur (SC)	201206	140884	70.02
57. Kandamangalam (SC)	186058	139441	74.94
58. Villupuram	212630	154600	72.71
59. Mugaiyur	188747	128303	77.09
60. Tirunavalur	166440	125832	75.60

Contd.

31.2 GENERAL ELECTION TO TAMIL NADU LEGISLATIVE ASSEMBLY BY CONSTITUENCIES 2006 (Contd.)

Name of Assembly Constituency	Total Electors	Votes Polled	% of Polling
61. Ulundurpet (SC)	214774	149061	69.40
62. Nellikuppam	164369	124365	75.66
63. Cuddalore	196095	140286	71.54
64. Panruti	175294	143148	81.66
65. Kurinjipadi	167658	123708	73.79
66. Bhuvanagiri	167859	127834	76.16
67. Kattumannar Koil (SC)	152743	111245	72.83
68. Chidambaram	147220	111066	75.44
69. Vridhachalam	197117	151731	76.98
70. Mangalore (SC)	193879	142349	73.42
71. Rishivandiam	186451	128194	68.75
72. Chinnasalem	179669	132298	73.63
73. Sankarapuram	206139	144844	70.27
74. Hosur	312387	215406	68.95
75. Thalli	180674	123888	68.57
76. Kaveripattinam	183149	141173	77.08
77. Krishnagiri	197095	140271	71.17
78. Bargur	197892	143663	72.60
79. Harur (SC)	223534	155411	69.52
80. Morappur	173038	126784	73.27
81. Palacode	196330	150902	76.86
82. Dharmapuri	215291	147708	68.61
83. Pennagaram	208084	149932	72.05
84. Mettur	198408	138183	69.65
85. Tharamangalam	200861	141757	70.57
86. Omalur	188486	134357	71.28
87. Yercaud (ST)	156742	113626	72.49
88. Salem I	206400	156561	75.85
89. Salem II	250137	180545	72.18
90. Veerapandi	268821	212846	79.18
91. Panamarathupatty	209051	164238	78.56
92. Attur	160786	118370	73.62
93. Thalavasal (SC)	182114	131943	72.45
94. Rasipuram	187025	137750	73.66
95. Sendamangalam (ST)	182451	129240	70.84
96. Namakkal (SC)	212232	143999	67.85
97. Kabilarmalai	171751	122862	71.53
98. Tiruchengode	296618	212068	71.50
99. Sangagiri (SC)	210731	144691	68.66
100. Edappadi	222666	169848	76.28
101. Mettupalayam	204170	151546	74.23
102. Avinashi (SC)	190450	134476	70.61
103. Thondamuthur	420186	296863	70.65
104. Singanallur	337398	240267	71.21
105. Coimbatore (West)	140374	100669	71.71

Contd.

31.2 GENERAL ELECTION TO TAMIL NADU LEGISLATIVE ASSEMBLY BY CONSTITUENCIES 2006 (Contd.)

Name of Assembly Constituency	Total Electors	Votes Polled	% of Polling
106. Coimbatore (East)	157364	109103	69.33
107. Perur	337402	246121	72.95
108. Kinathukkadavu	156481	117812	75.29
109. Pollachi	193283	135722	70.22
110. Valparai (SC)	127872	86321	67.51
111. Udumalpet	207409	143593	69.23
112. Dharapuram (SC)	173547	123871	71.38
113. Vellakoil	155431	117618	75.67
114. Pongalur	154491	114351	74.02
115. Palladam	236223	167080	70.73
116. Tiruppur	428422	244194	57.00
117. Kangayam	162590	123559	75.99
118. Modakurichi	192274	146507	76.20
119. Perundurai	180617	137506	76.13
120. Erode	303864	214918	70.73
121. Bhavani	169720	126612	74.60
122. Andhiyur (SC)	159908	111198	69.54
123. Gobichettipalayam	157445	121516	77.18
124. Bhavanisagar	170773	128086	75.00
125. Sathyamangalam	171378	121465	70.88
126. Coonoor (SC)	147524	95666	64.85
127. Uthagamandalam	150906	95797	63.48
128. Gudalur	210699	143352	68.04
129. Palani (SC)	160854	120386	74.84
130. Oddanchatram	159094	118896	74.73
131. Periyakulam	195988	137287	70.05
132. Theni	200448	136690	68.19
133. Bodinaickanur	165069	117347	71.09
134. Cumbum	165427	117390	70.96
135. Andipatti	183610	134304	73.15
136. Sedapatti	138459	97990	70.77
137. Thirumangalam	169523	120248	70.93
138. Usilampatti	137738	92503	67.16
139. Nilakottai (SC)	176484	122838	69.60
140. Sholavandan	158021	112702	71.32
141. Tiruparamkundram	388164	274014	70.59
142. Madurai (West)	185269	131030	70.72
143. Madurai (Central)	135020	94224	69.79
144. Madurai (East)	134455	95244	70.84
145. Samayanallur (SC)	411325	286907	69.75
146. Melur	190114	135283	71.16
147. Natham	179371	133614	74.49
148. Dindigul	218221	152748	70.00
149. Athoor	202430	143432	70.86
150. Vedasandur	210197	149370	71.06

Contd.

31.2 GENERAL ELECTION TO TAMIL NADU LEGISLATIVE ASSEMBLY BY CONSTITUENCIES 2006 (Contd.)

Name of Assembly Constituency	Total Electors	Votes Polled	% of Polling
151. Aravakurichi	134828	100783	74.75
152. Karur	221389	170676	77.09
153. Krishnarayapuram (SC)	161374	126049	78.11
154. Marungapuri	187713	135080	71.96
155. Kulithalai	171539	138070	80.49
156. Thottiam	165785	123642	74.58
157. Uppiliapuram (ST)	173935	125957	72.42
158. Musiri	203077	153726	75.70
159. Lalgudi	174305	132167	75.83
160. Perambalur (SC)	181069	133863	73.93
161. Varahur (SC)	160287	121148	75.58
162. Ariyalur	163907	132460	80.81
163. Andimadam	144606	113460	78.46
164. Jayamkondam	167088	135031	80.81
165. Srirangam	259848	193841	74.60
166. Tiruchirappalli - I	117649	86797	73.78
167. Tiruchirappalli - II	211217	149931	70.98
168. Tiruverumbur	266993	189750	71.07
169. Sirkali (SC)	172456	123817	71.80
170. Poompuhar	161553	120015	74.29
171. Mailaduthurai	159101	115612	72.66
172. Kuttalam	167513	129123	77.08
173. Nannilam (SC)	166654	127511	76.51
174. Thiruvarur (SC)	176537	135462	76.73
175. Nagapattinam	164819	125060	75.88
176. Vedaranyam	159520	132984	83.36
177. Tiruthuraipoondi (SC)	180937	137841	76.18
178. Mannargudi	183489	137898	75.15
179. Pattukottai	176850	125918	71.20
180. Peravurani	168565	129781	76.99
181. Orathanad	165978	128638	77.50
182. Thiruvonam	200113	149991	74.95
183. Thanjavur	185684	123038	66.26
184. Thiruvaiyaru	149967	114898	76.62
185. Papanasam	161259	123180	76.39
186. Valangaiman (SC)	139552	109960	78.80
187. Kumbakonam	166196	125038	75.23
188. Thiruvidaimaruthur	174917	134700	77.01
189. Thirumayam	162477	117986	72.62
190. Kolathur (SC)	197012	148090	75.17
191. Pudukottai	202027	152502	75.48
192. Alangudi	197744	152986	77.36
193. Arantangi	205474	144402	70.28
194. Tirupattur	151997	107312	70.60
195. Karaikudi	208583	131432	63.01

Contd.

31.2 GENERAL ELECTION TO TAMIL NADU LEGISLATIVE ASSEMBLY BY CONSTITUENCIES 2006 (Concld.)

	Name of Assembly Constituency	Total Electors	Votes Polled	% of Polling
196.	Thiruvadanai	178964	117605	65.71
197.	Illayangudi	145800	97465	66.85
198.	Sivaganga	184172	115675	62.81
199.	Manamadurai (SC)	179349	109458	61.03
200.	Paramakudi (SC)	169035	112600	66.61
201.	Ramanathapuram	210426	144149	68.50
202.	Kadaladi	204370	119431	58.44
203.	Mudukulathur	173271	103706	59.85
204.	Aruppukottai	161711	115875	71.65
205.	Sattur	204350	149088	72.96
206.	Virudhunagar	182473	130333	71.42
207.	Sivakasi	253957	183001	72.06
208.	Srivilliputhur	186842	135549	72.55
209.	Rajapalayam (SC)	200783	148122	73.77
210.	Vilathikulam	147823	97171	65.73
211.	Ottapidaram (SC)	144568	98404	68.07
212.	Kovilpatti	176858	114478	64.73
213.	Sankaranayanar Koil (SC)	180575	125468	69.48
214.	Vasudevanallur (SC)	161517	113705	70.40
215.	Kadayanallur	175786	120446	68.52
216.	Tenkasi	186929	139570	74.66
217.	Alangulam	183349	135294	73.79
218.	Tirunelveli	198312	142908	72.06
219.	Palayamkottai	232395	148900	64.07
220.	Cheranmahadevi	158911	110996	69.85
221.	Ambasamudram	162742	108059	66.40
222.	Nanguneri	159393	104665	65.66
223.	Radhapuram	173633	113584	65.42
224.	Sattanguiam	130239	87035	66.83
225.	Tiruchendur	166975	111580	66.82
226.	Srivaikuntam	140639	93643	66.58
227.	Tuticorin	242170	157446	65.01
228.	Kanyakumari	176033	126225	71.70
229.	Nagercoil	191270	119334	62.39
230.	Colachel	174762	107772	61.67
231.	Padmanabhapuram	155950	97273	62.37
232.	Tiruvattar	165801	110775	66.81
233.	Vilavancode	195426	120076	61.44
234.	Killiyoor	154732	92455	59.75
	TOTAL	46603740	32991555	70.79

Source: The Joint Chief Electoral Officer, Chennai-9

31.3 GENERAL ELECTIONS - LOK SABHA 2004
RESULTS AT A GLANCE BY PARTY WISE
DATE OF GENERAL ELECTION: 10.05.2004

Name of the Political Party	Candidates			Votes Secured by the Party π	% of Votes Secured in the State *
	Contested	Elected	Forfeited Deposit		
1	2	3	4	5	6
NATIONAL PARTIES					
1. Bharathiya Janata Party	6	0	1	1455899	5.07
2. Bahujan Samaj Party	30	0	30	167619	0.58
3. Communist Party of India	2	2	0	852981	2.97
4. Communist Party of India (Marxist)	2	2	0	824524	2.87
5. Indian National Congress	10	10	0	4134255	14.40
STATE PARTIES					
1. Anna Dravida Munnetra Kazhagam	33	0	0	8547014	29.77
2. Dravida Munnetra Kazhagam	16	16	0	7064393	24.60
3. Marumalarchi Dravida Munnetra Kazhagam	4	4	0	1679870	5.85
4. Pattali Makkal Katchi	5	5	0	1927367	6.71
REGISTERED (UNRECOGNISED) PARTIES					
1. Akhil Bharat Hindu Mahasabha	4	0	4	11568	0.04
2. Bharatiya Backward Party	2	0	2	2162	0.01
3. Communist Party of India (Marxist-Leninist) (Liberation)	3	0	3	6886	0.02
4. Janata Dal (United)	20	0	19	884293	3.08
5. Jebamani Janata	1	0	1	734	0.00
6. Janata Party	28	0	28	149646	0.52
7. Rashtriya Lok Dal	3	0	3	3985	0.01
8. Republican Party of India (A)	2	0	2	9654	0.03
9. Shivsena	2	0	2	5154	0.02
10. Samajwadi Party	4	0	4	6645	0.02
11. Tamil Desiyak Katchi	2	0	2	25348	0.09
12. Youth and Students Party	1	0	1	6580	0.02
13. Independent	391	0	391	947938	3.32
TOTAL	571	39	493	28714515	100.00

Total Valid Votes polled in the State : 28714515

π Total votes secured by the parties in the Parliamentary Constituencies contested

* % of Votes secured by the parties to total valid votes polled in the State

Source: The Joint Chief Electoral Officer, Chennai

31.4 GENERAL ELECTION TO LOK SABHA BY PARLIAMENTARY CONSTITUENCIES 2004

Name of the Parliamentary Constituency	Men Electors	Men Voted	Percentage of Men Voted	Women Electors
1	2	3	4	5
1. Chennai North	1015695	509908	50.20	985171
2. Chennai Central	523077	281477	53.81	522183
3. Chennai South	977555	516444	52.83	972349
4. Sriperumpudur (SC)	696342	450809	64.74	727219
5. Chengalpattu	571050	400709	70.17	596686
6. Arakkonam	567485	399949	70.48	592774
7. Vellore	595130	385798	64.83	625324
8. Tirupathur	593471	395177	66.59	620191
9. Vandavasi	552653	359264	65.01	575971
10. Tindivanam	573307	384951	67.15	585631
11. Cuddalore	594174	395416	66.55	612702
12. Chidambaram (SC)	552578	391650	70.88	572909
13. Dharmapuri	645031	388897	60.29	650494
14. Krishnagiri	622735	392971	63.10	629845
15. Rasipuram (SC)	551892	361613	65.52	580534
16. Salem	617226	396501	64.24	633915
17. Tiruchengode	711672	466662	65.57	731525
18. The Nilgiris	649304	418799	64.50	668198
19. Gobichettipalayam	521404	367747	70.53	530946
20. Coimbatore	796722	484479	60.81	787501
21. Pollachi (SC)	511106	344558	67.41	528173
22. Palani	533394	366076	68.63	555537
23. Dindigul	552499	354967	64.25	584814
24. Madurai	669725	392812	58.61	674298
25. Periyakulam	514655	356085	69.19	542198
26. Karur	529000	378395	71.53	540359
27. Tiruchirappalli	582244	372058	63.90	610010
28. Perambalur (SC)	479747	348909	72.73	519761
29. Mayiladuthurai	506566	367280	72.50	515452
30. Nagapattinam (SC)	517378	385472	74.50	531626
31. Thanjavur	504188	364664	72.33	526591
32. Pudukkottai	602894	415538	68.92	632055
33. Sivagangai	523314	312902	59.79	560228
34. Ramanathapuram	565257	329976	58.38	582469
35. Sivakasi	638258	425195	66.62	675336
36. Tirunelveli	529102	331483	62.65	557188
37. Tenkasi (SC)	529115	356245	67.33	555593
38. Tiruchendur	495885	313665	63.25	535675
39. Nagercoil	556476	341022	61.28	553538
STATE	23269306	15006523	64.49	23982969

Contd.

31.4 GENERAL ELECTION TO LOK SABHA BY PARLIAMENTARY CONSTITUENCIES 2004 (Concld.)

Name of the Parliamentary Constituency	Women Voted	Per-centage of Women Voted	Total Electors	Total Voting	Per-centage of Voting
1	6	7	8	9	10
1. Chennai North	405878	41.20	2000866	915879	45.77
2. Chennai Central	231307	44.30	1045260	512853	49.06
3. Chennai South	418492	43.04	1949904	935143	47.96
4. Sriperumpudur (SC)	391236	53.80	1423561	843160	59.23
5. Chengalpattu	356697	59.78	1167736	759246	65.02
6. Arakkonam	373580	63.02	1160259	775745	66.86
7. Vellore	360008	57.57	1220454	747898	61.28
8. Tirupathur	379210	61.14	1213662	726597	63.99
9. Vandavasi	342395	59.45	1128624	703669	62.35
10. Tindivanam	342823	58.54	1158938	729863	62.98
11. Cuddalore	362762	59.21	1206876	760187	62.99
12. Chidambaram (SC)	350275	61.14	1125487	743871	66.09
13. Dharmapuri	318907	49.03	1295525	710736	54.86
14. Krishnagiri	344773	54.74	1252580	739864	59.07
15. Rasipuram (SC)	331401	57.09	1132426	695990	51.46
16. Salem	343751	54.23	1251141	741847	59.29
17. Tiruchengode	395521	54.07	1443197	864735	59.92
18. The Nilgiris	359909	53.86	1317502	781152	59.29
19. Gobichettipalayam	309776	58.34	1052350	680240	64.64
20. Coimbatore	393209	49.93	1584223	879335	55.51
21. Pollachi (SC)	296600	56.16	1039279	643073	61.88
22. Palani	327853	59.02	1088931	696007	63.92
23. Dindigul	333679	57.06	1137313	690973	60.75
24. Madurai	345324	51.21	1344023	739937	55.05
25. Periyakulam	341688	63.02	1056853	700603	66.29
26. Karur	364405	67.44	1069359	745342	69.70
27. Tiruchirappalli	335772	55.04	1192254	709134	59.48
28. Perambalur (SC)	357055	68.70	999508	708434	70.88
29. Mayiladuthurai	326271	63.30	1022018	695889	68.09
30. Nagapattinam (SC)	364011	68.47	1049004	751581	71.65
31. Thanjavur	342224	64.99	1030779	708971	68.78
32. Pudukkottai	401508	63.52	1234949	820300	66.42
33. Sivagangai	351692	62.78	1083542	667281	61.58
34. Ramanathapuram	342471	58.80	1147726	675157	58.83
35. Sivakasi	402887	59.66	1313594	831167	63.27
36. Tirunelveli	299801	53.81	1086290	633846	58.35
37. Tenkasi (SC)	353443	63.62	1084708	712409	65.68
38. Tiruchendur	315028	58.81	1031560	631124	61.18
39. Nagercoil	329175	59.47	1110014	673716	60.69
STATE	13642797	56.89	47252275	28682954	60.81

Source: The Joint Chief Electoral Officer, Chennai-9

32. JUDICIAL ADMINISTRATION

32.1 STATEMENT SHOWING THE INSTITUTION, DISPOSAL & PENDENCY OF CIVIL AND CRIMINAL CASES IN THE HIGH COURT, MADRAS AND IN THE SUBORDINATE COURTS IN THE STATE OF TAMIL NADU DURING THE PERIOD FROM 01.01.2005 TO 31.12.2005

(in Numbers)

Sl. No	Nature of Cases	Pending at the Beginning of the year 2005	Instituted or Received during the year 2005	Total (Col.3 + Col.4)	Disposed	Pending at the end of the year 2005 (Col.5 – Col.6)
(1)	(2)	(3)	(4)	(5)	(6)	(7)
I.	Civil	633629	860806	1494435	736755	757680
II.	Criminal	369844	760190	1130034	703924	426110
	TOTAL	1003473	1620996	2624469	1440679	1183790

32.2 STATEMENT SHOWING THE INSTITUTION, DISPOSAL & PENDENCY OF CIVIL CASES IN THE HIGH COURT, MADRAS AND IN THE SUBORDINATE COURTS (CIVIL) IN THE STATE OF TAMIL NADU DURING THE PERIOD FROM 01.01.2005 TO 31.12.2005

(in Numbers)

Sl. No	Name of the Courts	Pending at the Beginning of the year 2005	Instituted or Received during the year 2005	Total (Col.3 + Col.4)	Disposed	Pending at the end of the year 2005 (Col.5 – Col.6)
(1)	(2)	(3)	(4)	(5)	(6)	(7)
I.	CIVIL					
1.	High Court, Madras	249945	142337	392282	103358	288924
2.	City Civil Court, Madras	34384	38518	72902	38438	34464
3.	Court of Small Causes, Madras	37037	45778	82815	46750	36065
4.	District Courts	21653	82273	103926	67665	36261
5.	Chief Judicial Magistrates Courts	6295	16215	22510	14322	8188
6.	Sub Courts	105126	245227	350353	230471	119882
7.	District Munsif & District Munsif-cum-Judicial Magistrate Courts	179189	290458	469647	235751	233896
	TOTAL	633629	860806	1494435	736755	757680

Contd.

32.2 STATEMENT SHOWING THE INSTITUTION, DISPOSAL & PENDENCY OF CIVIL CASES IN THE HIGH COURT, MADRAS AND IN THE SUBORDINATE COURTS (CIVIL) IN THE STATE OF TAMIL NADU DURING THE PERIOD FROM 01.01.2005 TO 31.12.2005 (Contd.)

(in Numbers)

Sl. No	Name of the Courts & Nature of the Proceedings	Pending at the Beginning of the year 2005	Instituted or Received during the year 2005	Total (Col.3 + Col.4)	Disposed	Pending at the end of the year 2005 (Col.5 – Col.6)
(1)	(2)	(3)	(4)	(5)	(6)	(7)
I.	ORIGINAL SIDE					
1.	Civil Suits	4848	1070	5918	497	5421
2.	Testamentary Original Suits	314	42	356	11	345
3.	Matrimonial Suits	75	-	75	2	73
4.	Insolvency Cases	549	182	731	180	551
5.	Company Petitions (Winding Up)	689	149	838	101	737
6.	Company Petitions (Amalgamation)	142	86	228	69	159
7.	Original Petitions (Amalgamation)	371	252	623	218	405
8.	Election Petitions	7	-	7	5	2
9.	Original Petitions (Indian Succession Act) & Other Original Petitions	623	518	1141	403	738
10.	Contempt of Court Applications	1300	1180	2480	989	1491
11.	Original Petitions (Guardian & Wards Act)	152	177	329	150	179
12.	Application for Injection & Receiver in Original Proceedings	3329	1144	4473	444	4029
13.	Application for leave to sue as on indigent person	11	-	11	-	11
14.	Application for stay under Sec.31 of the Arbitration Act	23	-	23	-	23
15.	Application to setaside Insolvency Notice	203	-	203	-	203
16.	Application under Court Fees Act for valuation for Estates	38	-	38	-	38
17.	Interlocutory Applications in Civil Suits & Other Matters	7593	5502	13095	3674	9421
18.	Interlocutory Applications in Insolvency Matters	2308	644	2952	398	2554
19.	Interlocutory Applications in Company Matters	5276	1847	7123	1286	5837
20.	Execution Petitions	1092	219	1311	127	1184
	TOTAL	28943	13012	41955	8554	33401

Contd.

32.2 STATEMENT SHOWING THE INSTITUTION, DISPOSAL & PENDENCY OF CIVIL CASES IN THE HIGH COURT, MADRAS AND IN THE SUBORDINATE COURTS (CIVIL) IN THE STATE OF TAMIL NADU DURING THE PERIOD FROM 01.01.2005 TO 31.12.2005 (Contd.)

(in Numbers)

Sl. No	Name of the Courts & Nature of the Proceedings	Pending at the Beginning of the year 2005	Instituted or Received during the year 2005	Total (Col.3 + Col.4)	Disposed	Pending at the end of the year 2005 (Col.5 – Col.6)
(1)	(2)	(3)	(4)	(5)	(6)	(7)
II.	APPELLATE SIDE					
1.	First Appeal	5505	1026	6531	1175	5356
2.	Original Side Appeal	771	337	1108	263	845
3.	Letters Patent Appeal	71	28	99	20	79
4.	Writ Appeals	9547	2388	11935	2124	9811
5.	Second Appeals	9379	1658	11037	973	10064
6.	Appeals against Orders	10179	4353	14532	1157	13375
7.	Appeals against Appellate Order	155	23	178	19	159
8.	Civil Revision Petitions	5910	4229	10139	3408	6731
9.	Tax Cases	1457	1628	3085	486	2599
10.	Tax Case Petitions	13	4	17	-	17
11.	Writ Petitions	61331	41632	102963	29416	73547
12.	Referred Cases	30	29	59	-	59
13.	Special Tribunal Cases	70	3	73	-	73
14.	Contempt Appeals	34	25	59	57	2
15.	Trade Marks Second Appeals	12	-	12	-	12
16.	Referred Case Petitions	230	13	243	115	128
17.	Review Applications	1043	175	1218	149	1069
18.	Cross Objection	1130	63	1193	15	1178
19.	Civil Miscellaneous Cases	114135	71711	185846	55427	130419
	TOTAL	221002	129325	350327	94804	255523
	ORIGINAL SIDE	28943	13012	41955	8554	33401
	APPELLATE SIDE	221002	129325	350327	94804	255523
	GRAND TOTAL	249945	142337	392282	103358	288924
III.	CITY CIVIL COURT, MADRAS					
1.	Civil Suits	13532	9780	23312	9702	13610
2.	Civil Miscellaneous Cases	17015	23240	40255	24501	15754
3.	Civil Appeals	681	1768	2449	1535	914
4.	Civil Miscellaneous Appeals	479	459	938	449	489
5.	Execution Petitions	2677	3271	5948	2251	3697
	TOTAL	34384	38518	72902	38438	34464

Contd.

32.2 STATEMENT SHOWING THE INSTITUTION, DISPOSAL & PENDENCY OF CIVIL CASES IN THE HIGH COURT, MADRAS AND IN THE SUBORDINATE COURTS (CIVIL) IN THE STATE OF TAMIL NADU DURING THE PERIOD FROM 01.01.2005 TO 31.12.2005 (Concld.)

(in Numbers)

Sl. No	Name of the Courts & Nature of the Proceedings	Pending at the Beginning of the year 2005	Instituted or Received during the year 2005	Total (Col.3 + Col.4)	Disposed	Pending at the end of the year 2005 (Col.5 – Col.6)
(1)	(2)	(3)	(4)	(5)	(6)	(7)
IV.	COURT OF SMALL CAUSES, MADRAS					
1.	Civil Suits	820	1289	2109	1452	657
2.	Civil Miscellaneous Cases	8397	33720	42117	34776	7341
3.	Execution Petitions	2015	2168	4183	2526	1657
4.	Motor Accident Claim Original Petitions	20403	4209	24612	3600	21012
5.	Rent Control Original Petitions	1463	2995	4458	2984	1474
6.	Rent Control Appeals	3939	1397	5336	1412	3924
	TOTAL	37037	45778	82815	46750	36065
V.	DISTRICT COURTS					
1.	Civil Suits	3559	3322	6881	3142	3739
2.	Civil Miscellaneous Cases	11514	72164	83678	58063	25615
3.	Civil Appeals	2294	2511	4805	2808	1997
4.	Civil Miscellaneous Appeals	2695	1530	4225	1524	2701
5.	Execution Petitions	1410	2567	3977	2053	1924
6.	Insolvency Petitions	181	179	360	75	285
	TOTAL	21653	82273	103926	67665	36261
VI.	CHIEF JUDICIAL MAGISTRATES					
1.	Original Suits	-	-	-	-	-
2.	Civil Appeals	-	-	-	-	-
3.	Civil Miscellaneous Appeals	-	-	-	-	-
4.	Execution Petitions	448	764	1212	559	653
5.	Civil Miscellaneous Petitions	5847	15451	21298	13763	7535
	TOTAL	6295	16215	22510	14322	8188
VII.	SUB COURTS					
1.	Civil Suits	22893	16251	39144	16463	22681
2.	Civil Miscellaneous Cases	65183	199714	264897	205711	59186
3.	Civil Appeals	6975	9623	16598	6305	10293
4.	Civil Miscellaneous Appeals	2545	1979	4524	721	3803
5.	Execution Petitions	5906	15960	21866	845	21021
6.	Insolvency Petitions	1624	1700	3324	426	2898
	TOTAL	105126	245227	350353	230471	119882
VIII.	DISTRICT MUNSIF COURTS & DISTRICT MUNSIF-CUM-JUDICIAL MAGISTRATE COURTS					
1.	Civil Suits	88576	83717	172293	42781	129512
2.	Civil Miscellaneous Cases	70568	186299	256867	189458	67409
3.	Execution Petitions	19912	20364	40276	3480	36796
4.	Insolvency Petitions	133	78	211	32	179
	TOTAL	179189	290458	469647	235751	233896

32.3 STATEMENT SHOWING THE INSTITUTION, DISPOSAL & PENDENCY OF CRIMINAL CASES IN THE HIGH COURT, MADRAS AND IN THE SUBORDINATE COURTS (CRIMINAL) IN THE STATE OF TAMIL NADU DURING THE PERIOD FROM 01.01.2005 TO 31.12.2005

(in Numbers)

Sl. No	Name of the Courts & Nature of the Proceedings	Pending at the Beginning of the year 2005	Instituted or Received during the year 2005	Total (Col.3 + Col.4)	Disposed	Pending at the end of the year 2005 (Col.5 – Col.6)
(1)	(2)	(3)	(4)	(5)	(6)	(7)
II.	CRIMINAL					
1.	High Court, Madras	17921	49686	67607	46106	21501
2.	Sessions Courts	12891	19040	31931	18130	13801
3.	Chief Judicial Magistrates, Judicial Magistrates & District Munsif-cum-Judicial Magistrate Courts	236469	662850	899319	611101	288218
4.	Metropolitan Magistrate Courts, Madras	102563	28614	131177	28587	102590
	TOTAL	369844	760190	1130034	703924	426110
I.	HIGH COURT, MADRAS					
1.	Referred Trials	-	1	1	1	-
2.	Criminal Appeals	5301	1044	6345	1271	5074
3.	Criminal Revision Cases	1938	1709	3647	1088	2559
4.	Criminal Original Petitions	5239	35353	40592	34697	5895
5.	Habeas Corpus Petitions	240	1359	1599	1208	391
6.	Criminal Miscelianeous Cases	5203	10220	15423	7841	7582
	TOTAL	17921	49686	67607	46106	21501
II.	SESSIONS COURTS (DISTRICT COURTS, CHIEF JUDICIAL MAGISTRATE COURTS & SUB COURTS					
1.	Sessions Cases	9830	11517	21347	12335	9012
2.	Criminal Appeals	2426	5569	7995	4123	3872
3.	Criminal Revision Petitions	635	1954	2589	1672	917
	TOTAL	12891	19040	31931	18130	13801
III.	CHIEF JUDICIAL MAGISTRATES, JUDICIAL MAGISTRATES & DISTRICT MUNSIF-CUM-JUDICIAL MAGISTRATES					
1.	Indian Penal Code	116183	80729	196912	106441	90471
2.	Cases under Other Laws & Other Acts	116180	534386	650566	457426	193140
3.	Criminal Procedure Code & Miscellaneous Cases	4106	47735	51841	47234	4607
	TOTAL	236469	662850	899319	611101	288218
IV.	METROPOLITAN MAGISTRATES COURT, MADRAS					
1.	Indian Penal Code	25543	7714	33257	6310	26947
2.	Special & Local Laws	77020	20900	97920	22277	75643
	TOTAL	102563	28614	131177	28587	102590

33. POLICE AND PRISON

33.1 POLICE FORCE 2005

Districts	All Women Police Stations	Number of Police Stations	Number of Out Posts
1. Chennai City	35	121	10
2. Coimbatore City	3	15	0
3. Madurai City	3	16	1
4. Salem City	3	11	0
5. Trichy City	4	12	2
6. Tirunelveli City	2	7	1
7. Kancheepuram	5	34	4
8. Thiruvallur	4	28	2
9. Villupuram	6	44	3
10. Cuddalore	6	44	1
11. Thiruvannamalai	6	35	2
12. Vellore	7	52	4
13. Salem	5	32	0
14. Namakkal	4	25	0
15. Dharmapuri	3	22	2
16. Krishnagiri	4	29	1
17. Coimbatore	7	46	6
18. Erode	6	44	1
19. The Nilgiris	5	25	3
20. Tiruchirappalli	4	25	5
21. Perambalur	3	24	0
22. Karur	2	15	0
23. Pudukottai	5	34	3
24. Thanjavur	6	40	0
25. Nagapattinam	4	26	2
26. Thiruvarur	4	26	4
27. Madurai	5	40	4
28. Virudhunagar	6	47	2
29. Dindigul	6	35	0
30. Theni	4	29	4
31. Ramanathapuram	6	39	3
32. Sivagangai	5	34	5
33. Tirunelveli	7	58	7
34. Thoothukudi	7	47	3
35. Kanyakumari	4	31	4
36. Railway Police, Chennai	0	16	11
37. Railway Police, Trichy	0	15	15
Total	196	1223	116

Source: The Director General of Police, Chennai-4

33.2 COGNIZABLE OFFENCE UNDER INDIAN PENAL CODE 2005

	I.P.C Crime	No. of Cases Reported
1.	Murder (Murder+Murder for gain+ Infanticide)	3199
2.	Culpable Homicide not amounting to murder	28
3.	Rape	571
4.	Kidnapping and Abduction	1029
5.	Dacoity	73
6.	Robbery	437
7.	Burglary	3738
8.	Thefts	15851
9.	Riots	2551
10.	Criminal Breach of Trust	239
11.	Cheating	2694
12.	Counterfeiting	40
13.	Miscellaneous (IPC – Crime)	86494
	Total Cognizable Crime under IPC	162360

Source: The Director General of Police, Chennai-4.

33.3 PERSONS KILLED AND INJURED IN POLICE FIRING AND OTHER ALLIED REASONS IN VARIOUS OCCASIONS IN TAMIL NADU

	Details	2004	2005
1.	Total No. of occasions in which firing was resorted to	12	9
	a) In riot control operations	4	3
	b) In Dacoity operations	--	--
	c) In operations against other criminals	8	5
	d) Miscellaneous	--	1
2.	Total No. of persons killed	6	3
	a) Police personnel	--	--
	b) Civilians	6	3
3.	Total No. of persons injured	31	16
	a) Police personnel	23	12
	b) Civilians	1	1
	c) Death in Police Custody	7	3

Source: The Director General of Police, Chennai-4

33.4 NUMBER OF PROPERTY CRIMES IN TAMIL NADU

Head of Crime	2005	
	Reported	Detected
Murder for gain	74	54
Dacoity	73	67
Robbery	437	359
Burglary	3738	2564
Theft (including Major thefts, Minor thefts, Cattle thefts)	15851	14098
Total	20173	17142

Source: The Director General of Police, Chennai-4

33.5 PRISONS AND CONVICTS 2005-06

A CLASSIFICATION OF PRISONS 2005-06

Description	Number
1. Central Prisons	8
2. State Prisons for Women	2
3. Sub-Jails	113
4. Special Sub-Jails	7
5. Open Air Prison	1
6. Fifth Garden (Salem)	1
7. Borstal School	1
Total	133

Contd.

B CLASSIFICATION OF CONVICTS 2005-06

Length of Sentences	Male	Female	Total
1. Below one year	2322	50	2372
2. Above one year and not exceeding two years	549	9	558
3. Above two years and not exceeding five years	552	20	572
4. Exceeding five years and not exceeding ten years	1026	57	1083
5. Exceeding ten years	221	31	252
6. Life sentence	2539	79	2618
7. Sentenced to Death	8	-	8
Total	7217	246	7463

Source: The Inspector General of Prisons, Chennai-2

33.6 FIRE AND RESCUE SERVICES 2005

Division	No. of Fire & Rescue Stations	Fire Call				Property (Rs.)	
		Serious	Medium	Small	Total	Loss	Saved
1	2	3	4	5	6	7	8
1. Chennai City North	14	5	14	603	622	2932750	32391350
2. Chennai City South	11	11	14	718	743	7492250	48800910
3. Kancheepuram	9	10	13	593	616	6239100	115790900
4. Thiruvallur	13	7	11	660	678	3884400	35125700
5. Cuddalore	14	6	14	1177	1197	5827700	33125750
6. Villupuram	10	11	20	994	1025	12375700	46154700
7. Salem	15	5	11	447	463	2607570	22819650
8. Vellore	13	7	11	762	780	5304050	27946876
9. Thiruvannamalai	8	2	1	610	613	1940800	12928300
10. Namakkal	4	5	4	232	241	1987700	6686460
11. Dharmapuri	5	0	0	211	211	681000	43380650
12. Erode	10	13	20	605	638	4516600	40254400
13. Coimbatore	14	15	25	782	822	36118900	95209650
14. Tiruchirappalli	8	2	8	616	626	2215300	19872000
15. Karur	4	2	4	248	254	1740300	36629200
16. Perambalur	6	0	8	309	317	2656150	8446050
17. Pudukottai	13	1	8	414	423	1758300	15971550
18. Thanjavur	9	2	4	594	600	2017250	30609250
19. Nagapattinam	9	6	7	402	415	6217700	23237300
20. Thiruvarur	10	1	7	389	397	1758850	10422050
21. Madurai	9	8	14	364	386	2849870	21581880
22. Theni	8	2	1	285	288	1414590	13023960
23. Dindigul	8	4	9	349	362	4007600	21233800
24. Ramanathapuram	16	3	6	396	405	2653180	53585425
25. Virudhunagar	8	10	8	348	366	3901450	36933450
26. Tirunelveli	13	5	15	461	481	3711120	20893040
27. Thoothukudi	9	4	6	580	590	2665175	31801675
28. Kanyakumari	7	4	4	252	260	9003501	37165300
Total	277	151	267	14401	14819	140478856	942021226

Contd.

33.6 FIRE AND RESCUE SERVICES 2004 (Concld.)

Division	Human Lives		Rescue Services		
	Loss	Saved	Rescue Calls	Human Lives	
				Loss	Saved
1	9	10	11	12	13
1. Chennai City North	0	0	205	12	87
2. Chennai City South	0	0	408	44	1074
3. Kancheepuram	5	25	335	58	616
4. Thiruvallur	0	3	245	72	752
5. Cuddalore	0	1	419	59	4095
6. Villupuram	1	18	171	31	146
7. Salem	2	6	234	105	321
8. Vellore	2	24	240	97	160
9. Thiruvannamalai	1	7	179	34	177
10. Namakkal	4	6	173	29	114
11. Dharmapuri	0	6	94	31	70
12. Erode	1	0	317	71	266
13. Coimbatore	19	58	638	86	401
14. Tiruchirappalli	0	2	404	34	1982
15. Karur	1	0	238	41	3835
16. Perambalur	0	0	180	38	359
17. Pudukottai	0	0	183	34	72
18. Thanjavur	2	38	236	56	23
19. Nagapattinam	0	0	220	21	3104
20. Thiruvarur	3	9	157	7	41
21. Madurai	15	5	216	76	1052
22. Theni	1	1	108	50	127
23. Dindigul	1	5	324	70	144
24. Ramanathapuram	0	0	335	81	2020
25. Virudhunagar	14	6	206	52	1505
26. Tirunelveli	7	2	431	70	549
27. Thoothukudi	0	8	173	40	93
28. Kanyakumari	8	4	188	42	44
Total	87	234	7257	1441	23229

Source: The Director of Fire & Rescue Services, Chennai-8

33.7 KEY INDICATORS OF POLICE FORCE 2002

Details	Tamil Nadu	All India
No. of Policemen per 100 sq.km. of area	62.4	41.3
No. of Policemen per lakh of population	129	125
Unit cost for policemen (per annum)	135448	129286
Charge Sheeting Rate (IPC Cognizable)	91.8	80.6
Conviction Rate (IPC)	59.1	40.6

Source: Crime in India 2002 (Table 17.5).
Compiled by: Director General of Police, Chennai-4

34. LOCAL BODIES

34.1 MUNICIPAL BODIES AREA AND POPULATION IN TAMIL NADU

Classification of Municipal Bodies	Number	Area in Sq. Km.		
		2003-04	2004-05	2005-06
1	2	3	4	5
Corporations	6	678.34	681.45	681.45
Special Grade Municipalities	13	253.04	257.13	260.24
Selection Grade Municipalities	28	386.53	376.45	426.67
First Grade Municipalities	36	490.59	471.83	477.39
Second Grade Municipalities	25	357.19	353.75	354.86
Third Grade Municipalities	50	0	1219.05	1244.69
TOTAL	158	2165.69	3359.66	3445.30

Source: Commissioner of Municipal Administration, Chennai-5

34.2 MUNICIPAL BODIES BY GRADE-WISE BY DISTRICTS 2005-06

District	Corporations	Grades of Municipalities					
		Special	Selection	First	Second	Third	Total
1. Chennai	1	0	0	0	0	0	1
2. Kancheepuram	0	0	4	1	1	4	10
3. Thiruvallur	0	1	3	1	1	6	12
4. Cuddalore	0	0	2	2	1	0	5
5. Villupuram	0	0	1	1	0	1	3
6. Vellore	0	1	0	7	1	5	14
7. Thiruvannamalai	0	0	1	1	2	0	4
8. Salem	1	0	1	2	0	1	5
9. Namakkal	0	0	2	2	0	1	5
10. Dharmapuri	0	0	1	1	0	0	2
11. Krishnagiri	0	0	0	1	0	0	1
12. Erode	0	1	0	3	1	6	11
13. Coimbatore	1	2	2	0	0	7	12
14. The Nilgiris	0	1	1	0	0	2	4
15. Tiruchirapalli	1	0	0	1	1	1	4
16. Karur	0	1	0	0	1	2	4
17. Perambalur	0	0	0	0	0	3	3
18. Thanjavur	0	2	1	0	0	0	3
19. Pudukottai	0	0	1	0	1	0	2
20. Nagapattinam	0	0	2	0	1	1	4
21. Tiruvarur	0	0	0	2	2	0	4
22. Theni	0	0	0	3	2	1	6
23. Madurai	1	0	0	0	3	3	7
24. Dindigul	0	2	1	0	0	0	3
25. Ramanathapuram	0	0	0	2	0	2	4
26. Virudhunagar	0	0	3	2	1	1	7
27. Sivagangai	0	0	1	2	0	0	3
28. Tirunelveli	1	0	0	2	3	2	8
29. Thoothukudi	0	1	1	0	0	1	3
30. Kanyakumari	0	1	0	0	3	0	4
TOTAL	6	13	28	36	25	50	158

Source: Commissioner of Municipal Administration, Chennai - 600 005

34.3 PANCHAYAT UNIONS, VILLAGE PANCHAYATS AND SPECIAL VILLAGE PANCHAYATS BY DISTRICTS 2005-06

(in Nos.)

District	Development District	Panchayat Unions	Village Panchayats	Special Village Panchayats
1. Kancheepuram	1	13	648	24
2. Tiruvallur	1	14	539	13
3. Cuddalore	1	13	681	16
4. Villupuram	1	22	1104	15
5. Vellore	1	20	753	22
6. Tiruvannamalai	1	18	860	10
7. Salem	1	20	385	33
8. Namakkal	1	15	331	19
9. Dharmapuri	1	8	251	10
10. Krishnagiri	1	10	337	7
11. Erode	1	20	343	53
12. Coimbatore	1	19	389	52
13. The Nilgirs	1	4	35	11
14. Tiruchirapalli	1	14	408	17
15. Karur	1	8	158	11
16. Perambalur	1	10	322	6
17. Pudukottai	1	13	498	8
18. Thanjavur	1	14	589	22
19. Nagapattinam	1	11	434	8
20. Tiruvarur	1	10	430	7
21. Madurai	1	13	431	12
22. Theni	1	8	130	22
23. Dindigul	1	14	306	24
24. Ramanathapuram	1	11	429	7
25. Virudhunagar	1	11	450	9
26. Sivagangai	1	12	445	12
27. Tirunelveli	1	19	425	36
28. Thoothukudi	1	12	408	19
29. Kanyakumari	1	9	99	56
STATE	29	385	12618	561

Source: *Director of Municipal Administration, Chennai-5*
Director of Special Village Panchayats, Chennai-108

34.4 REVENUE DIVISIONS, TALUKS, FIRKAS AND VILLAGES BY DISTRICTS 2005-06

	Districts	*Divisions*	*Taluks*	*Firkas*	*Villages*
1.	Chennai	-	5	20	55
2.	Kancheepuram	3	8	55	1137
3.	Tiruvallur	3	8	46	705
4.	Cuddalore	3	6	32	873
5.	Villupuram	4	8	54	1459
6.	Vellore	3	8	52	843
7.	Tiruvannamalai	2	6	52	1067
8.	Salem	4	9	42	624
9.	Namakkal	2	4	30	391
10.	Dharmapuri	1	5	22	470
11.	Krishnagiri	2	5	29	636
12.	Erode	3	7	47	539
13.	Coimbatore	3	9	50	481
14.	The Nilgirs	2	6	15	54
15.	Tiruchirapalli	3	8	41	470
16.	Karur	2	4	19	174
17.	Perambalur	3	6	25	327
18.	Pudukottai	2	9	44	757
19.	Thanjavur	3	8	50	759
20.	Nagapattinam	2	7	30	523
21.	Tiruvarur	2	7	27	500
22.	Madurai	2	7	51	621
23.	Theni	2	5	17	99
24.	Dindigul	3	7	39	358
25.	Ramanathapuram	2	7	39	400
26.	Virudhunagar	2	8	36	600
27.	Sivagangai	2	6	37	521
28.	Tirunelveli	3	11	61	571
29.	Thoothukudi	3	8	40	468
30.	Kanyakumari	2	4	18	81
	STATE	73	206	1120	16563

Source: Commissioner of Revenue Administration, Chennai-5

35. STATE INCOME

35.1 ESTIMATES OF NET STATE DOMESTIC PRODUCT BY INDUSTRY OF ORIGIN AT CURRENT PRICES AT FACTOR COST

(Base year 1993-94)

(Rupees in Lakhs)

Industry	1993-94	1994-95	1995-96	1996-97
1	2	3	4	5
I. PRIMARY(1+2)	1355029	1512212	1472401	1668084
1. Agriculture Forestry and Fishing(1.1+1.2+1.3)	1324332	1479389	1440434	1637020
1.1 Agriculture and Allied Activities	1235363	1371323	1325767	1456125
1.2 Forestry and Logging	39372	42148	35417	70916
1.3 Fishing	49597	65918	79250	109979
2. Mining and Quarrying	30697	32823	31967	31064
II. SECONDARY (3+4+5)	1660933	2019035	2367214	2507386
3. Manufacturing (3.1+3.2)	1306985	1546829	1818215	1881149
3.1 Registered	831365	953437	1168047	1163822
3.2 Un-Registered	475620	593392	650168	717327
4. Electricity, Gas and Water Supply	67545	108562	129630	147395
5. Construction	286403	363644	419369	478842
III. TERTIARY: (6+7+8+9)	2148367	2596303	3132378	3736314
6. Trade, Hotels and Restaurants	737749	946987	1117129	1259985
7. Transport, Storage and Communications (7.1+7.2+7.3+7.4)	314709	387125	443091	491682
7.1 Railways	19197	19713	23858	24721
7.2 Transport by other means	212045	260988	290556	306486
7.3 Storage	5785	6283	7171	7799
7.4 Communication	77682	100141	121506	152676
8. Financing Insurance , Real Estates and Business Services (8.1+8.2)	564319	673535	850785	1105800
8.1 Banking and Insurance	300833	380402	525913	731274
8.2 Real Estate, Ownership of Dwelling and Business Services	263486	293133	324872	374526
9. Community, Social and Personal Services (9.1+9.2)	531590	588656	721373	878847
9.1 Public Administration	197438	204848	244811	298747
9.2 Other Services	334152	383808	476562	580100
IV. Net State Domestic Product (I+II+III)	**5164329**	**6127550**	**6971993**	**7911784**
V. Population in '000'	**57670**	**58340**	**58992**	**59624**
VI. Per Capita Income (in Rs.)	**8955**	**10503**	**11819**	**13269**

Contd.

35.1 ESTIMATES OF NET STATE DOMESTIC PRODUCT BY INDUSTRY OF ORIGIN AT CURRENT PRICES AT FACTOR COST (Contd.)

(Base year 1993-94) (Rupees in Lakhs)

Industry	1997-98	1998-99	1999-00	2000-01
1	6	7	8	9
I. PRIMARY(1+2)	2001843	2256691	2065885	2230205
1. Agriculture Forestry and Fishing (1.1+1.2+1.3)	1969432	2221168	2024482	2168052
1.1 Agriculture and Allied Activities	1691942	1953465	1788627	1938101
1.2 Forestry and Logging	85817	55964	81713	64402
1.3 Fishing	191673	211739	154142	165549
2. Mining and Quarrying	32411	35523	41403	62153
II. SECONDARY (3+4+5)	2680992	2974005	3317261	3693314
3. Manufacturing (3.1+3.2)	1910868	2017687	2231859	2524528
3.1 Registered	1195892	1240321	1352514	1517072
3.2 Un-Registered	714976	777366	879345	1007456
4. Electricity, Gas and Water Supply	163799	230705	228443	292553
5. Construction	606325	725613	856959	876233
III. TERTIARY: (6+7+8+9)	4586036	5342073	5872229	6673508
6. Trade, Hotels and Restaurants	1431552	1612044	1806768	2161890
7. Transport, Storage and Communications (7.1+7.2+7.3+7.4)	594754	704446	780914	874455
7.1 Railways	35936	47586	52068	41225
7.2 Transport by other means	380815	447885	509376	596705
7.3 Storage	8939	10165	10877	12033
7.4 Communication	169064	198810	208593	224492
8. Financing Insurance , Real Estates and Business Services (8.1+8.2)	1369763	1445696	1703440	1876097
8.1 Banking and Insurance	885194	858028	990800	987791
8.2 Real Estate, Ownership of Dwelling and Business Services	484569	587668	712640	888306
9. Community, Social and Personal Services (9.1+9.2)	1189967	1579887	1581107	1761066
9.1 Public Administration	382735	530560	634288	685185
9.2 Other Services	807232	1049327	946819	1075881
IV. Net State Domestic Product (I+II+III)	**9268871**	**10572769**	**11255375**	**12597027**
V. Population in '000'	**60235**	**60821**	**61381**	**61913**
VI. Per Capita Income (in Rs.)	**15388**	**17383**	**18337**	**20346**

Contd.

35.1 ESTIMATES OF NET STATE DOMESTIC PRODUCT BY INDUSTRY OF ORIGIN AT CURRENT PRICES AT FACTOR COST (Concld.)

(Base year 1993-94) (Rupees in Lakhs)

Industry	2001-02	2002-03 (R.E.)	2003-04 (Q.E.)	2004-05 (A.E.)
1	10	11	12	13
I. PRIMARY (1+2)	2246026	1857327	1912748	2251054
1. Agriculture Forestry and Fishing (1.1+1.2+1.3)	2173097	1767145	1801212	2131725
1.1 Agriculture and Allied Activities	1942311	1524235	1569527	1870025
1.2 Forestry and Logging	57138	75680	67419	66306
1.3 Fishing	173648	167230	164266	195394
2. Mining and Quarrying	72929	90182	111536	119329
II. SECONDARY (3+4+5)	3301695	3777096	3853749	4253986
3. Manufacturing (3.1+3.2)	2244066	2418159	2499326	2806263
3.1 Registered	1259210	1320543	1480223	1656946
3.2 Un-Registered	984856	1097616	1019103	1149317
4. Electricity, Gas and Water Supply	55419	260785	95850	108285
5. Construction	1002210	1098152	1258573	1339438
III. TERTIARY: (6+7+8+9)	7138912	8084343	9124192	10213247
6. Trade, Hotels and Restaurants	2203834	2540426	2918659	3448832
7. Transport, Storage and Communications (7.1+7.2+7.3+7.4)	964091	1040623	1136478	1206782
7.1 Railways	55108	59634	54136	57135
7.2 Transport by other means	625118	708827	739047	772581
7.3 Storage	12371	12231	13069	13963
7.4 Communication	271494	259931	330226	363103
8. Financing Insurance, Real Estates and Business Services (8.1+8.2)	2126448	2471658	2737214	3009125
8.1 Banking and Insurance	1089000	1306006	1453142	1597422
8.2 Real Estate, Ownership of Dwelling and Business Services	1037448	1165652	1284072	1411703
9. Community, Social and Personal Services (9.1+9.2)	1844539	2031636	2331841	2548508
9.1 Public Administration	715571	707150	787379	849851
9.2 Other Services	1128968	1324486	1544462	1698657
IV. Net State Domestic Product (I+II+III)	**12686633**	**13718766**	**14890689**	**16718287**
V. Population in '000'	**62416**	**63104**	**63749**	**64388**
VI. Per Capita Income (in Rs.)	**20326**	**21740**	**23358**	**25965**

R.E. Revised Estimate Q.E :- Quick Estimate A.E.:- Advance Estimate

Source: Department of Economics and Statistics, Chennai-6

CURRENT PRICES & CONSTANT PRICES OF NET STATE DOMESTIC PRODUCT OF TAMIL NADU

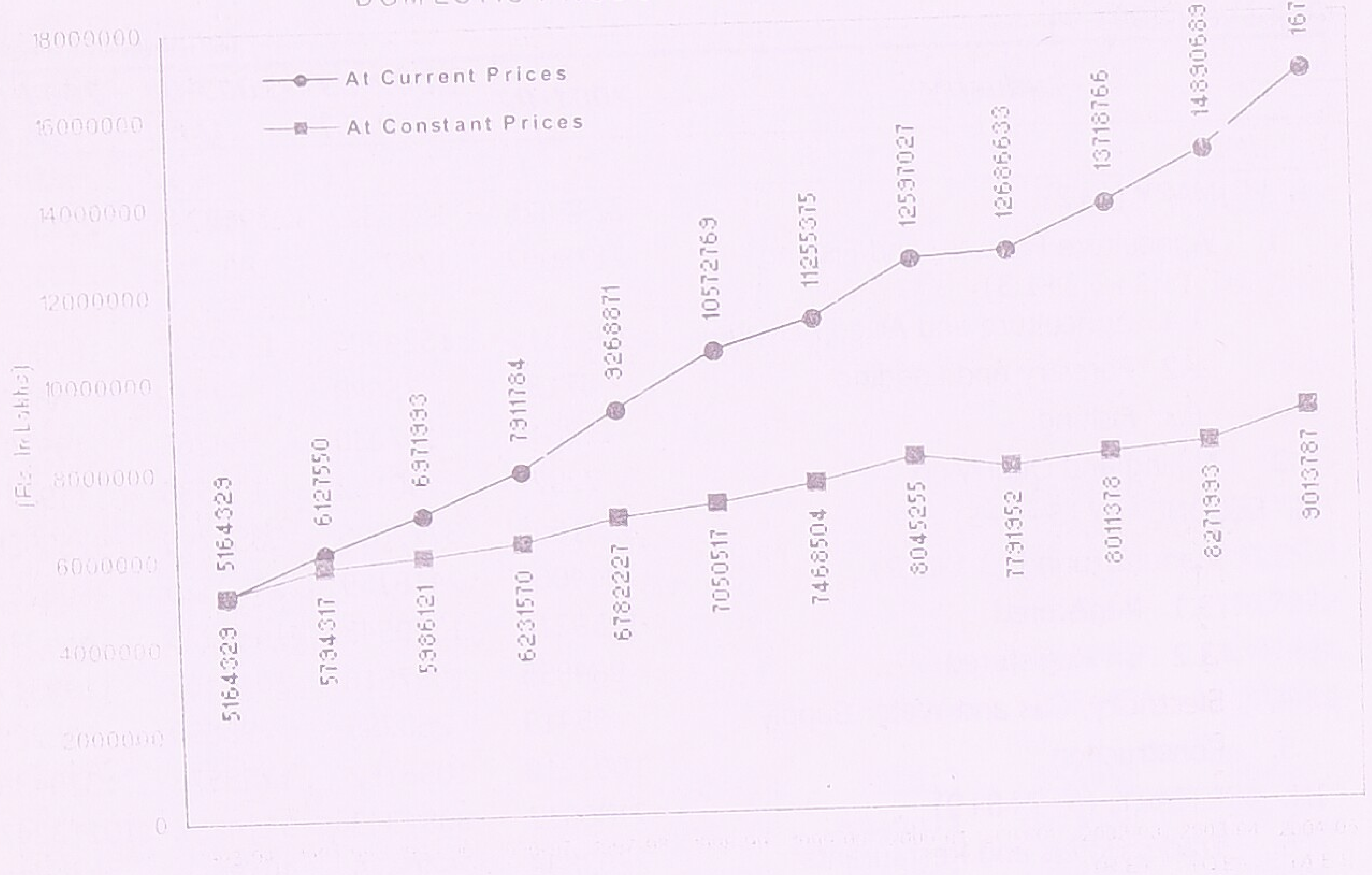

Table 35.1

PER CAPITA INCOME - TAMIL NADU

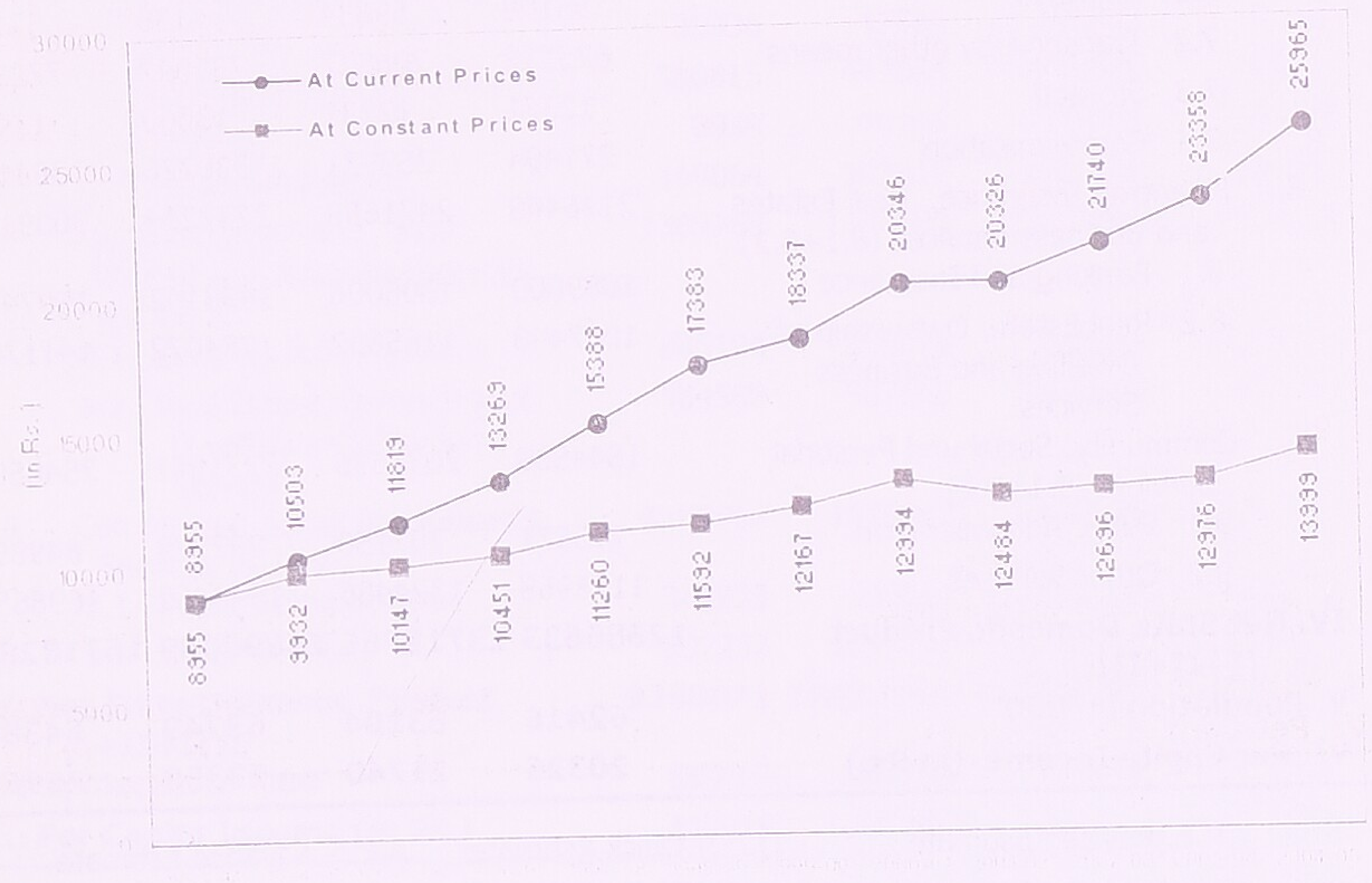

Table 35.1

35.2 ESTIMATES OF NET STATE DOMESTIC PRODUCT BY INDUSTRY OF ORIGIN AT CONSTANT (1993-94) PRICES AT FACTOR COST

(Base year 1993-94) (Rupees in Lakhs)

Industry	1993-94	1994-95	1995-96	1996-97
1	2	3	4	5
I. PRIMARY(1+2)	1355029	1512211	1310673	1296844
1. Agriculture Forestry and Fishing (1.1+1.2+1.3)	1324332	1479124	1279672	1267558
1.1 Agriculture and Allied Activities	1235363	1385378	1187658	1171816
1.2 Forestry and Logging	39372	40261	39376	39557
1.3 Fishing	49597	53485	52638	56185
2. Mining and Quarrying	30697	33087	31001	29286
II. SECONDARY (3+4+5)	1660933	1896385	2086180	2071602
3. Manufacturing (3.1+3.2)	1306985	1480559	1659715	1609290
3.1 Registered	831365	912469	1064987	1018009
3.2 Un-Registered	475620	568090	594728	591281
4. Electricity, Gas and Water Supply	67545	92055	102013	117374
5. Construction	286403	323771	324452	344938
III. TERTIARY: (6+7+8+9)	2148367	2385721	2589268	2863124
6. Trade, Hotels and Restaurants	737749	894712	978843	1017688
7. Transport, Storage and Communications (7.1+7.2+7.3+7.4)	314709	356599	390281	419152
7.1 Railways	19197	20330	23916	24287
7.2 Transport by other means	212045	237648	246598	247746
7.3 Storage	5785	5694	5910	5932
7.4 Communication	77682	92927	113857	141187
8. Financing Insurance , Real Estates and Business Services (8.1+8.2)	564319	603337	638264	788460
8.1 Banking and Insurance	300833	334007	363510	508607
8.2 Real Estate, Ownership of Dwelling and Business Services	263486	269330	274754	279853
9. Community, Social and Personal Services (9.1+9.2)	531590	531073	581880	637824
9.1 Public Administration	197438	186090	201489	224877
9.2 Other Services	334152	344983	380391	412947
IV. Net State Domestic Product (I+II+III)	**5164329**	**5794317**	**5986121**	**6231570**
V. Population in '000'	**57670**	**58340**	**58992**	**59624**
VI. Per Capita Income (in Rs.)	**8955**	**9932**	**10147**	**10451**

Contd.

35.2 ESTIMATES OF NET STATE DOMESTIC PRODUCT BY INDUSTRY OF ORIGIN AT CONSTANT (1993-94) PRICES AT FACTOR COST (Contd.)

(Base year 1993-94) (Rupees in Lakhs)

Industry	*1997-98*	*1998-99*	*1999-00*	*2000-01*
1	*6*	*7*	*8*	*9*
I. PRIMARY(1+2)	1411911	1543666	1457837	1525229
1. Agriculture Forestry and Fishing (1.1+1.2+1.3)	1380878	1514985	1426611	1484464
1.1 Agriculture and Allied Activities	1290418	1416092	1330859	1393387
1.2 Forestry and Logging	41150	42342	45164	41393
1.3 Fishing	49310	56551	50588	49684
2. Mining and Quarrying	31033	28681	31226	40765
II. SECONDARY (3+4+5)	2111950	2057953	2292115	2480442
3. Manufacturing (3.1+3.2)	1580596	1456116	1603259	1748588
3.1 Registered	1005728	900508	958242	1033316
3.2 Un-Registered	574868	555608	645017	715272
4. Electricity, Gas and Water Supply	116522	134654	154911	207593
5. Construction	414832	467183	533945	524261
III. TERTIARY: (6+7+8+9)	3258366	3448898	3718552	4039584
6. Trade, Hotels and Restaurants	1096876	1121435	1252251	1426397
7. Transport, Storage and Communications (7.1+7.2+7.3+7.4)	458960	490295	555022	635940
7.1 Railways	27940	28624	29181	31926
7.2 Transport by other means	267355	275629	289059	319989
7.3 Storage	6224	6256	6631	6794
7.4 Communication	157441	179786	230151	277231
8. Financing Insurance , Real Estates and Business Services (8.1+8.2)	935220	941911	1035182	1051519
8.1 Banking and Insurance	608332	585451	641706	602415
8.2 Real Estate, Ownership of Dwelling and Business Services	326888	356460	393476	449104
9. Community, Social and Personal Services (9.1+9.2)	767310	895257	876097	925728
9.1 Public Administration	269109	331491	382858	399151
9.2 Other Services	498201	563766	493239	526577
IV. Net State Domestic Product (I+II+III)	**6782227**	**7050517**	**7468504**	**8045255**
V. Population in '000'	**60235**	**60821**	**61381**	**61913**
VI. Per Capita Income (in Rs.)	**11260**	**11592**	**12167**	**12994**

Contd.

35.2 ESTIMATES OF NET STATE DOMESTIC PRODUCT BY INDUSTRY OF ORIGIN AT CONSTANT (1993-94) PRICES AT FACTOR COST (Concld.)

(Base year 1993-94)

(Rupees in Lakhs)

Industry	2001-02	2002-03 (R.E.)	2003-04 (Q.E.)	2004-05 (A.E.)
1	10	11	12	13
I. PRIMARY(1+2)	1524792	1181701	1156615	1323217
1. Agriculture Forestry and Fishing (1.1+1.2+1.3)	1483571	1135728	1098972	1265029
1.1 Agriculture and Allied Activities	1390748	1042294	1009413	1169674
1.2 Forestry and Logging	40975	43909	42358	41971
1.3 Fishing	51848	49525	47201	53384
2. Mining and Quarrying	41221	45973	57643	58188
II. SECONDARY (3+4+5)	2156554	2387931	2282807	2392245
3. Manufacturing (3.1+3.2)	1540073	1620886	1566548	1657936
3.1 Registered	847451	868933	905517	955323
3.2 Un-Registered	692622	751953	661031	702613
4. Electricity, Gas and Water Supply	49786	171933	63584	70542
5. Construction	566695	595112	652675	663767
III. TERTIARY: (6+7+8+9)	4110606	4441746	4832571	5298325
6. Trade, Hotels and Restaurants	1396304	1533395	1663266	1881288
7. Transport, Storage and Communications (7.1+7.2+7.3+7.4)	703003	775120	871735	982354
7.1 Railways	31715	28243	30813	30972
7.2 Transport by other means	315684	327281	325766	331269
7.3 Storage	6704	6339	6546	6756
7.4 Communication	348900	413257	508610	613357
8. Financing Insurance , Real Estates and Business Services (8.1+8.2)	1082615	1196511	1294835	1363050
8.1 Banking and Insurance	594210	665399	714991	727425
8.2 Real Estate, Ownership of Dwelling and Business Services	488405	531112	579844	635625
9. Community, Social and Personal Services (9.1+9.2)	928684	936720	1002735	1071633
9.1 Public Administration	399653	379843	407586	424246
9.2 Other Services	529031	556877	595149	647387
IV. Net State Domestic Product (I+II+III)	**7791952**	**8011378**	**8271993**	**9013787**
V. Population in '000'	**62416**	**63104**	**63749**	**64388**
VI. Per Capita Income (in Rs.)	**12484**	**12696**	**12976**	**13999**

R.E : Revised Estimate Q.E : Quick Estimate A.E : Advance Estimate

Source: Department of Economics and Statistics, Chennai-6

35.3 VALUE OF OUTPUT FROM AGRICULTURE

(Rs. in Lakhs)

Description	At Current Prices		
	2002-03 (R.E.)	2003-04 (Q.E.)	2004-05 (A.E.)
1	2	3	4
Cereals	316974	303208	479567
Pulses	28631	26748	30634
Oil Seeds	185638	248421	295742
Sugars	214389	162800	211916
Fibres	8220	12353	19549
Drugs & Narcotics	45842	42568	43963
Condiments & Spices	45523	47460	44024
Fruits and Vegetables	379433	413864	383392
Others	75343	86481	91712
Bye - Products	70466	70691	91769
TOTAL	1370459	1414594	1692268

Contd.

35.3 VALUE OF OUTPUT FROM AGRICULTURE (Concld.)

(Rs. in Lakhs)

Description	At Constant (1993-94) Prices		
	2002-03 (R.E.)	2003-04 (Q.E.)	2004-05 (A.E.)
1	5	6	7
Cereals	202800	190046	302447
Pulses	18070	18365	20937
Oil Seeds	159865	169951	195569
Sugars	118505	86005	120345
Fibres	6599	9285	14716
Drugs & Narcotics	26316	26291	26893
Condiments & Spices	27549	27822	25620
Fruits and Vegetables	263030	259626	243897
Others	43022	47991	50789
Bye - Products	31642	32077	41023
TOTAL	897398	867459	1042236

RE: Revised Estimate QE: Quick Estimate AE: Advance Estimate

Source: Department of Economics and Statistics, Chennai - 600 006

35.4 DISTRICT INCOME ESTIMATES
NET STATE DOMESTIC PRODUCT AT CURRENT PRICES

(Rs. in Lakhs)

District	Current Prices				
	1993-94	1994-95	1995-96	1996-97	1997-98
1	2	3	4	5	6
1. Chennai	552041	672155	788809	899675	1084698
2. Kancheepuram	267019	317739	370953	421761	491243
3. Thiruvallur	244968	290697	337611	387235	447264
4. Caddallore	145419	162364	184673	194324	249275
5. Villupuram	154765	186230	194145	233524	249245
6. Vellore	254167	296194	421044	403313	452777
7. Thiruvannamalai	124120	145090	150338	186009	234574
8. Salem	238192	277503	323036	372690	454722
9. Namakkal	148459	167381	192892	210936	293930
10. Dharmapuri	167441	194868	227155	247875	270437
11. Erode	236871	281642	315920	377865	380419
12. Coimbatore	455711	564565	628782	731373	755313
13. The Nilgiris	67651	72141	85880	99484	114235
14. Tiruchirappalli	176657	201964	242979	268571	284832
15. Karur	73830	83538	100337	111925	138035
16. Perambalur	97508	109519	131527	142792	183584
17. Pudukottai	88447	105584	112088	137088	153077
18. Thanjavur	137753	171347	179720	210135	271576
19. Nagapatinam	103787	129739	134419	151121	200860
20. Thiruvarur	82936	104153	105857	114182	209319
21. Madurai	203802	245394	277215	330942	390531
22. Theni	104451	125329	136080	168898	220483
23. Dindigul	155043	189129	205951	231535	247341
24. Ramanathapuram	81197	94323	97785	124422	160642
25. Virudhunagar	202170	235308	264923	289717	354291
26. Sivagangai	76770	86973	85044	106871	127021
27. Thirunelveli	229172	272433	294852	329603	365586
28. Thoothukudi	158915	190444	204622	233260	255737
29. Kanyakumari	135068	153808	177358	194658	227824
STATE	5164329	6127550	6971993	7911784	9268871

Contd.

35.4 DISTRICT INCOME ESTIMATES
NET STATE DOMESTIC PRODUCT AT CURRENT PRICES (Contd.)

(Rs. in Lakhs)

District	Current Prices				
	1998-99	1999-00	2000-01	2001-02	2002-03
1	7	8	9	10	11
1. Chennai	1214594	1339349	1423497	1458757	1636075
2. Kancheepuram	561811	613422	693264	723514	800297
3. Thiruvallur	522362	563173	655782	657582	740037
4. Caddallore	270688	289447	331726	348871	386615
5. Villupuram	313530	321410	344381	356648	362195
6. Vellore	531492	550461	598835	610808	643637
7. Thiruvannamalai	257263	249135	279613	297227	297711
8. Salem	493655	542608	565970	546788	579274
9. Namakkal	280189	316173	351775	326342	330933
10. Dharmapuri	360651	358688	397591	405218	437854
11. Erode	496359	524055	586805	590739	619191
12. Coimbatore	910027	993002	1146743	1154252	1259929
13. The Nilgiris	129885	135173	149610	150730	169674
14. Tiruchirappalli	354980	380980	437475	429663	467017
15. Karur	143143	148949	175857	165462	177998
16. Perambalur	179655	200046	210379	212673	229484
17. Pudukottai	186174	193093	219816	228554	236870
18. Thanjavur	288598	302483	350079	346390	368710
19. Nagapatinam	209383	236550	270025	262876	276617
20. Thiruvarur	157537	164757	200715	185570	188755
21. Madurai	461726	480156	535316	539645	587332
22. Theni	216734	225596	250046	264819	284880
23. Dindigul	334212	350017	380739	377398	410994
24. Ramanathapuram	189636	180813	211394	216162	241228
25. Virudhunagar	364075	394298	473151	449898	491506
26. Sivagangai	151636	154065	175593	179980	201818
27. Thirunelveli	439461	467308	518584	533218	588779
28. Thoothukudi	295387	310597	358313	365509	390628
29. Kanyakumari	257926	269571	303953	301343	312726
STATE	10572769	11255375	12597027	12686633	13718766

Contd.

35.4 DISTRICT INCOME ESTIMATES
NET STATE DOMESTIC PRODUCT AT CONSTANT (1993-94) PRICES (Contd.)

(Rs. in Lakhs)

District	At Constant (1993-94) Prices				
	1993-94	1994-95	1995-96	1996-97	1997-98
1	2	3	4	5	6
1. Chennai	552038	618808	658376	700652	791644
2. Kancheepuram	267019	297595	324543	338137	364967
3. Thiruvallur	244967	272444	296122	303323	331197
4. Cuddallore	145419	155318	164079	150531	179954
5. Villupuram	154766	179087	174697	179724	180848
6. Vellore	254168	281653	319209	318976	333575
7. Thiruvannamalai	124121	139366	138784	144889	171573
8. Salem	238192	258136	281811	295408	342135
9. Namakkal	148460	155440	170159	161925	211466
10. Dharmapuri	167441	186586	198037	193016	195829
11. Erode	236875	270112	277840	295460	281142
12. Coimbatore	455714	540202	544388	588888	567284
13. The Nilgiris	67643	67175	72581	79310	85610
14. Tiruchirappalli	176657	193606	207776	210056	207673
15. Karur	73829	80589	85812	90345	100030
16. Perambalur	97507	106219	112669	136804	134819
17. Pudukottai	88446	99976	95187	103547	105896
18. Thanjavur	137753	163946	159531	162507	203255
19. Nagapatinam	103786	124736	118672	116342	139707
20. Thiruvarur	82937	100468	95401	86719	150817
21. Madurai	203798	230622	235747	260928	277077
22. Theni	104451	118925	116308	129401	156858
23. Dindigul	155045	174683	173682	183174	182939
24. Ramanathapuram	81199	87168	79843	91906	101586
25. Virudhunagar	202172	222260	232297	236301	261368
26. Sivagangai	76770	85371	72315	82758	93240
27. Thirunelveli	229175	258117	257071	258796	286326
28. Thoothukudi	158913	181133	172783	181590	181453
29. Kanyakumari	135068	144576	150401	150157	161959
STATE	5164329	5794317	5986121	6231570	6782227

Contd.

35.4 DISTRICT INCOME ESTIMATES
NET STATE DOMESTIC PRODUCT AT CONSTANT (1993-94) PRICES (Concld.)

(Rs. in Lakhs)

District	At Constant (1993-94) Prices				
	1998-99	1999-00	2000-01	2001-02	2002-03
1	7	8	9	10	11
1. Chennai	803066	865999	883430	858472	921190
2. Kancheepuram	372554	402385	439471	439459	464914
3. Thiruvallur	345184	369858	417173	400282	432546
4. Cuddallore	180009	192769	208321	205319	214688
5. Villupuram	207664	210336	218199	218999	205713
6. Vellore	359121	366887	384594	375862	378132
7. Thiruvannamalai	170433	165146	178358	182785	173242
8. Salem	330447	361996	366664	345235	347943
9. Namakkal	186154	211420	229775	211799	199484
10. Dharmapuri	232094	234908	253094	250463	250921
11. Erode	331093	352325	383473	372343	368826
12. Coimbatore	630570	680956	759121	736642	769403
13. The Nilgiris	81741	88321	93510	89772	93693
14. Tiruchirappalli	243714	259075	283339	269057	276280
15. Karur	97557	101605	113823	102563	105288
16. Perambalur	117754	134314	135090	131611	134566
17. Pudukottai	121306	127816	138187	137599	135967
18. Thanjavur	192398	202109	223866	213335	213785
19. Nagapatinam	134597	148160	162093	152808	149590
20. Thiruvarur	103810	109037	127671	113841	108437
21. Madurai	307620	318711	340340	328721	342081
22. Theni	151206	153626	162267	166276	168446
23. Dindigul	214561	229555	244347	231926	243746
24. Ramanathapuram	113490	107786	123304	121089	128721
25. Virudhunagar	247764	266479	308438	282138	297039
26. Sivagangai	101615	101491	111536	108969	116218
27. Thirunelveli	296575	315910	336630	336179	355795
28. Thoothukudi	203910	211824	228225	226039	233389
29. Kanyakumari	172510	177700	190916	182373	181335
STATE	7050517	7468504	8045255	7791952	8011378

Source: Department of Economics and Statistics, Chennai-6

36. STATE EXCISE

36.1 PRODUCTION OF INDIAN MADE FOREIGN SPIRIT AND BEER

Year	Quantity (in lakh litres)
Production of IMFS	
1998-99	1160.00
1999-00	1141.74
2000-01	1243.24
2001-02	1332.59
2002-03	1162.00
2003-04	1404.00
2004-05	1682.00
2005-06	1939.00
Production of Beer	
1998-99	529.00
1999-00	425.13
2000-01	576.21
2001-02	506.56
2002-03	432.00
2003-04	595.00
2004-05	778.00
2005-06	1062.00

Source: Prohibition and Excise Department, Chennai-5

36.2 EXCISE REVENUE

(Rupees in Crores)

Head of Revenue	*2004-05*	*2005-06*
101. Country Spirit (Arrack)	0.47	1.15
102. Country Fermented liquor (Toddy)	0.17	0.16
103. Malt liquor (Beer)	160.05	290.26
105. Foreign Liquor & Spirits (IMFS)	2351.51	2845.10
106. Commercial & Denatured Spirits	0.58	0.59
107. Medicinal & Toilet Preparations	4.14	4.64
108. Opium, Hemp & Other Drugs	0.01	0.02
150. Fines & Confiscations	2.21	3.32
501. Service & Service Fees	9.51	8.29
800. Other Receipts	20.37	23.12
TOTAL	2549.02	3176.65

Source: Prohibition and Excise Department, Chennai-5

37. STATE FINANCE

37.1 OVERALL BUDGET

(Rs. in Lakhs)

Details	2003-04 (Accounts)	2004-05 (R.E)	2005-06 (B.E.)
I. Consolidated Fund			
A REVENUE ACCOUNT			
1. Receipts	2370571	2704940	3025153
2. Disbursement	2527095	2873679	3165553
3. Surplus (+) or Deficit (-)	(-) 156524	(-) 168739	(-) 140400
B CAPITAL ACCOUNT			
1. Receipts	1143345	1381629	843087
2. Disbursements	1026401	1278196	773292
3. Surplus (+) or Deficit (-)	116944	103433	69795
I. Consolidated Fund (Net)	(-) 39580	(-) 65306	(-) 70605
II. Contingency Fund (Net)	0	0	0
III. Public Account (Net)	31675	44489	57062
IV. TOTAL TRANSACTIONS (Net)	(-) 7905	(-) 20817	(-) 13543

Total may not tally due to rounded off figure
R.E. : Revised Estimates B.E. : Budget Estimates

Source: Budget Memorandum – Finance Department
Compilation: E & A.R. Department, Chennai- 108

37.2 RECEIPTS ON REVENUE ACCOUNT BY PRINCIPAL HEADS

(Rs. in Lakhs)

Details	2003-04 (Accounts)	2004-05 (R.E.)	2005-06 (B.E.)
I TAX REVENUE(A+B)	**1948917**	**2280748**	**2532329**
A. SHARE OF CENTRAL TAXES	**339700**	**403276**	**440849**
1. Income Tax	57295	70717	74461
2. Union Excise and additional excise duties	282405	332559	366388
B. STATE'S OWN TAX REVENUE (1 to 14)	**1609217**	**1877472**	**2091480**
1. Agricultural Income Tax	125	35	0
2. Land Revenue	1750	2144	2546
3. Urban Land Tax	1203	1472	1550
4. Stamps & Registration Fee	131640	148722	156281
5. State Excise duties	165710	236000	247800
6. General Sales Tax	986804	1134825	1285757
7. Central Sales Tax	113659	130708	150314
8. Taxes on Vehicles	93429	102772	113050
9. Electricity Duties	22800	23000	24000
10. Entertainment Tax	10697	6022	5020
11. Betting Tax	713	612	612
12. Luxury Tax	4401	4388	4742
13. Sugarcane Cess	471	569	626
14. Taxes on Goods and Passengers	61094	70259	77284
15. Share of Net Proceeds Assigned to States	2161	2507	2849
16. Service Tax	12559	18839	23548
17. Deduct – Refunds	0	-5400	-4500
II NON-TAX REVENUE (A+B)	**421654**	**424194**	**492824**
A. STATE'S OWN NON-TAX REVENUE	**209379**	**209643**	**210141**
1. Interest Receipts and Dividend and Profits	55974	56543	58989
2. General Services	34103	27104	32075
3. Social Services	47670	47045	38350
4. Economic Services	71632	78950	80727
B. GRANTS-IN-AID FROM THE CENTRE	**212275**	**214551**	**282683**
Total Revenue Receipts (I & II)	**2370571**	**2704942**	**3025153**

Total may not tally due to rounded off the figures
R.E. : Revised Estimates B.E : Budget Estimates

Source: Budget Memorandum, Finance Department
Compilation: E & A.R. Department, Chennai -108

37.3 EXPENDITURE ON REVENUE ACCOUNT BY PRINCIPAL HEADS

(Rs. in Lakhs)

Details	2003-04 (Accts.)	2004-05 (R.E.)	2005-06 (B.E.)
I DEVELOPMENT EXPENDITURE (A+B)	**1320518**	**1477710**	**1622664**
A. SOCIAL SERVICES	**859777**	**972181**	**1068985**
1. Education Arts, Culture and Sports	417506	455620	519299
2. Medical and Public Health	99846	114632	121150
3. Family Welfare	20450	20023	28569
4. Water supply and Sanitation	25284	20180	10653
5. Housing	12129	9998	13075
6. Urban Development	18257	12006	14623
7. Labour and Employment	14505	10361	12797
8. Welfare of SC, ST and OBC	54860	61244	62738
9. Social Security and Welfare	83642	92746	97245
10. Nutrition	67898	68900	74244
11. Relief on account of Natural Calamities	40854	100715	108600
12. Others Social Services, Information & Publicity	4546	5756	5992
B. ECONOMIC SERVICES	**460741**	**505529**	**553679**
1. General Economic Services	90428	95291	111669
2. Agriculture and Allied Services	110209	121746	122610
3. Rural Development	90530	60797	60919
4. Special Area Programme	1524	1632	760
5. Irrigation and Flood Control	53775	54071	53536
6. Energy	44010	84444	108567
7. Industry and Minerals	22511	27490	30451
8. Transport	45124	59438	64460
9. Science and Technology and Environment	2630	620	707
II NON-DEVELOPMENT EXPENDITURE (A+B)	**1206577**	**1395969**	**1542889**
A. GENERAL SERVICES	**1058910**	**1242117**	**1374484**
1. Organs of State	18984	26528	23126
2. Fiscal Services	53385	72014	76825
3. Debt Services	469959	523451	566111
4. Administrative Services	179258	207989	223858
5. Pension and Miscellaneous – General Services	337324	412135	484564
B. COMPENSATION AND ASSIGNMENTS TO LOCAL BODIES AND PANCHAYATRAJ	**147667**	**153852**	**168405**
TOTAL REVENUE EXPENDITURE (I+II)	**2527095**	**2873679**	**3165553**

R.E. Revised Estimates B.E. Budget Estimates

Source: Budget Memorandum

Compilation: E & A.R. Department, Chennai-108

37.4 SMALL SAVINGS COLLECTION BY DISTRICTS 2005-06

(Provisional) (Rs. in Crores)

District	Gross Collection up to March 2006	Net Collection up to March 2006	Progress % up to March 2006	Rank
1. Chennai	3227.61	1550.20	100.01	25
2. Kancheepuram	707.14	333.19	119.00	5
3. Thiruvallur	400.19	185.47	103.04	20
4. Cuddalore	230.03	72.00	90.00	28
5. Villupuram	158.50	64.94	108.24	16
6. Vellore	383.30	147.22	101.53	23
7. Thiruvannamalai	191.66	51.75	103.50	19
8. Salem	554.83	297.04	110.01	14
9. Namakkal	331.42	186.77	103.76	18
10. Dharmapuri	97.10	39.20	112.00	7
11. Krishnagiri	133.77	47.50	95.00	27
12. Erode	526.69	259.04	140.02	1
13. Coimbatore	1122.20	543.41	123.50	3
14. The Nilgiris	115.48	40.00	100.00	26
15. Tiruchirappalli	577.32	204.81	102.40	21
16. Karur	130.00	49.55	110.11	11
17. Perambalur	61.46	26.40	88.00	29
18. Pudukkottai	102.65	39.15	87.00	30
19. Thanjavur	276.73	85.17	131.03	2
20. Nagapattinam	169.53	54.33	109.05	15
21. Thiruvarur	94.12	28.52	114.06	6
22. Madurai	455.68	207.99	104.00	17
23. Theni	146.57	42.35	121.00	4
24. Dindigul	228.98	72.15	111.00	10
25. Ramanathapuram	160.54	55.51	111.03	8
26. Virudhunagar	310.96	117.07	101.80	22
27. Sivagangai	145.47	49.52	110.05	12
28. Tirunelveli	545.65	269.54	110.02	13
29. Thoothukudi	334.46	138.77	111.01	9
30. Kanyakumari	356.83	116.17	101.02	24
Total	12276.87	5439.92		
Transfer Entries	178.88	154.21		
Grand Total	12455.75	5594.13	111.88	

Total may not tally due to rounded off

Source: Commissioner of Small Savings, Chennai-2

37.5 SCRIP-WISE SMALL SAVINGS COLLECTION 2005-06

(Rs. in Crores)

Scheme	Net Target	Gross Collection	Net Collection
1. N.S.S.		-6.16	-39.27
2. M.I.S		3390.09	2374.35
3. TERM DEPOSITS:			
a. 1 Year	5000.00	694.39	148.57
b. 2 Year		43.40	21.06
c. 3 Year		336.83	224.60
d. 5 Year		63.91	48.61
4. C.T.D.		-2.78	-2.79
5. R.D.		1540.71	648.59
Pass Book		6060.39	3423.44
TOTAL (1 – 5)			
a. N.S.C.VI		0.00	-1.93
b. N.S.C.VII		0.00	0.32
c. N.S.C.VIII		434.52	82.31
6. I.V.P		0.00	-51.97
7. K.V.P.		1237.25	621.64
OTHERS		0.00	0.67
CERTIFICATE TOTAL		1671.77	651.04
Pass Book & Certificate Total		7732.16	4074.47
8. P.P.F. (P.O)		202.24	163
P.P.F.(Bank)		349.31	205.02
9. D.S.R.G.E		0.00	0.00
Non POSA TOTAL		8283.70	40.69
10. POSA		3037.40	40.69
TOTAL		11321.10	4483.19
11. SCSS (PO)		774.50	750.75
SCSS (Bank)		360.15	360.15
GRAND TOTAL		12455.75	5594.09

Total may not be tallied due to rounded off

Source: Commissioner of Small Savings, Chennai-2

37.6 YEARWISE SMALL SAVINGS COLLECTION IN TAMIL NADU

(Rs. in Crores)

Year	*Gross Collection*	*Net Collection*	*Loan availed from GOI **
1991-92	1381.41	579.71	434.25
1992-93	1710.70	614.89	461.17
1993-94	2211.66	621.47	466.10
1994-95	2650.38	791.08	593.31
1995-96	1956.36	490.70	368.03
1996-97	2233.08	495.80	371.85
1997-98	2432.51	547.46	410.60
1998-99	2905.93	1154.95	866.21
1999-00	3489.03	1604.74	1203.56
2000-01	4227.37	1818.04	1286.97
2001-02	4323.14	1854.40	1487.91
2002-03	5988.18	2902.99	2200.03
2003-04	8033.88	3968.63	3785.46
2004-05	11133.84	6431.93	6431.93
2005-06	12455.75	5594.13	5594.13

* GOI : Government of India

Source: Commissioner of Small Savings, Chennai-2

38. FIVE YEAR PLAN

38.1 FIVE YEAR PLANS - TOTAL OUTLAY AND EXPENDITURE

(Rs. in Crores)

Plan Period	*Approved Outlay*	*Actual Expendi-ture*	*Central Assistance*	*Col.(5) as % to Col. (4)*
(1)	(2)	(3)	(4)	(5)
First Plan (1951-56)	86.00	80.39	42.00	52.25
Second Plan (1956-61)	186.19	187.76	95.00	50.60
Third Plan (1961-66)	342.33	347.15	187.00	53.87
Annual Plans (1966-69)	265.99	266.18	121.00	45.46
Fourth Plan (1969-74)	551.69	558.96	197.00	35.24
Fifth Plan (1974-79)	1122.32	1165.11	346.00	29.70
Annual Plans (1978-80)	712.00	711.13	277.00	38.95
Sixth Plan (1980-85)	3150.00	3644.62	757.11	20.77
Seventh Plan (1985-90)	5750.00	6317.44	1715.64	27.16
Annual Plan (1990-91)	1450.00	1591.00	579.43	36.42
Annual Plan (1991-92)	1605.00	1591.00	733.59	46.11
Eighth Plan (1992-97)	10200.00	14016.80	5381.49	38.39
Ninth Plan (1997-02)	25000.00	24916.71	8465.63	33.98
Tenth Plan (2002-07)	40000.00	--	15006.13	* 37.52

* Percentage to approved Outlay

Source: Plan Documents, Govt. of Tamil Nadu/ Govt. of India

Compiled by: State Planning Commission, Chennai – 5

38.2 PLAN EXPENDITURE - STATE SCHEMES

(Rs. in Lakhs)

Details	*2002-03 Accounts*	*2003-04 Accounts*	*2004-05 Revised Estimate*	*2005-06 Budget Estimate*
Agriculture and Allied Services	26281.32	45402	40979	42093
Co-Operation	7720.51	15741	11364	5819
Rural Development	56381.18	84918	90307	99756
Irrigation and Flood Control	36390.15	34658	36569	44860
Power	120067.4	126133	72334	72779
Industry and Minerals	24660.58	27785	43569	39169
Transport and Communication	51173.26	64195	135808	218986
Science, Technology and Environment	231.75	295	316	281
General Economic Services	750.43	3480	11483	13585
Education	14939.10	24817	35941	44090
Health	14285.27	17123	22166	43387
Social and Community Services	226733.4	254457	286279	271897
General Services (Stationery and Printing, Public Works)	4491.12	9827	12985	13298
TOTAL	584105.4 7	708831	800100	910000

Source: Annual Plan - Budget link 2005-06

Compilation: Evaluation & Applied Research Department, Chennai –108

39. INCOME TAX

39.1 INCOME TAX COLLECTIONS IN TAMIL NADU 2005-06

Tax	*No. of Assessees*	*Amount (Rs. in Crores)*
Corporate Tax	38054	6546
Income Tax	2601630	4295
Estate Duty	--	--
Wealth Tax on other than Agricultural Land	13384	17
Wealth Tax on Agricultural Land	320	
Gift Tax	19	--
Total	2653407	10858

Source: The Chief Commissioner of Income Tax, Chennai-34

INCOME TAX COLLECTION 2005-06

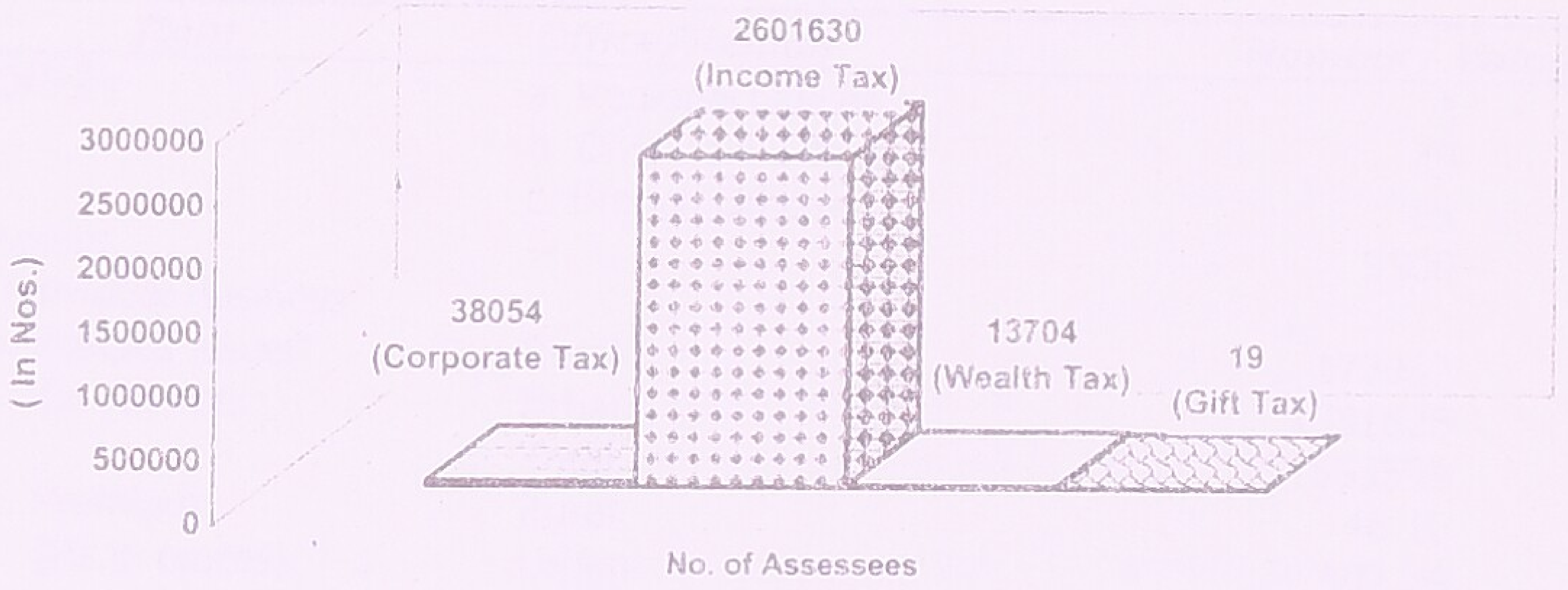

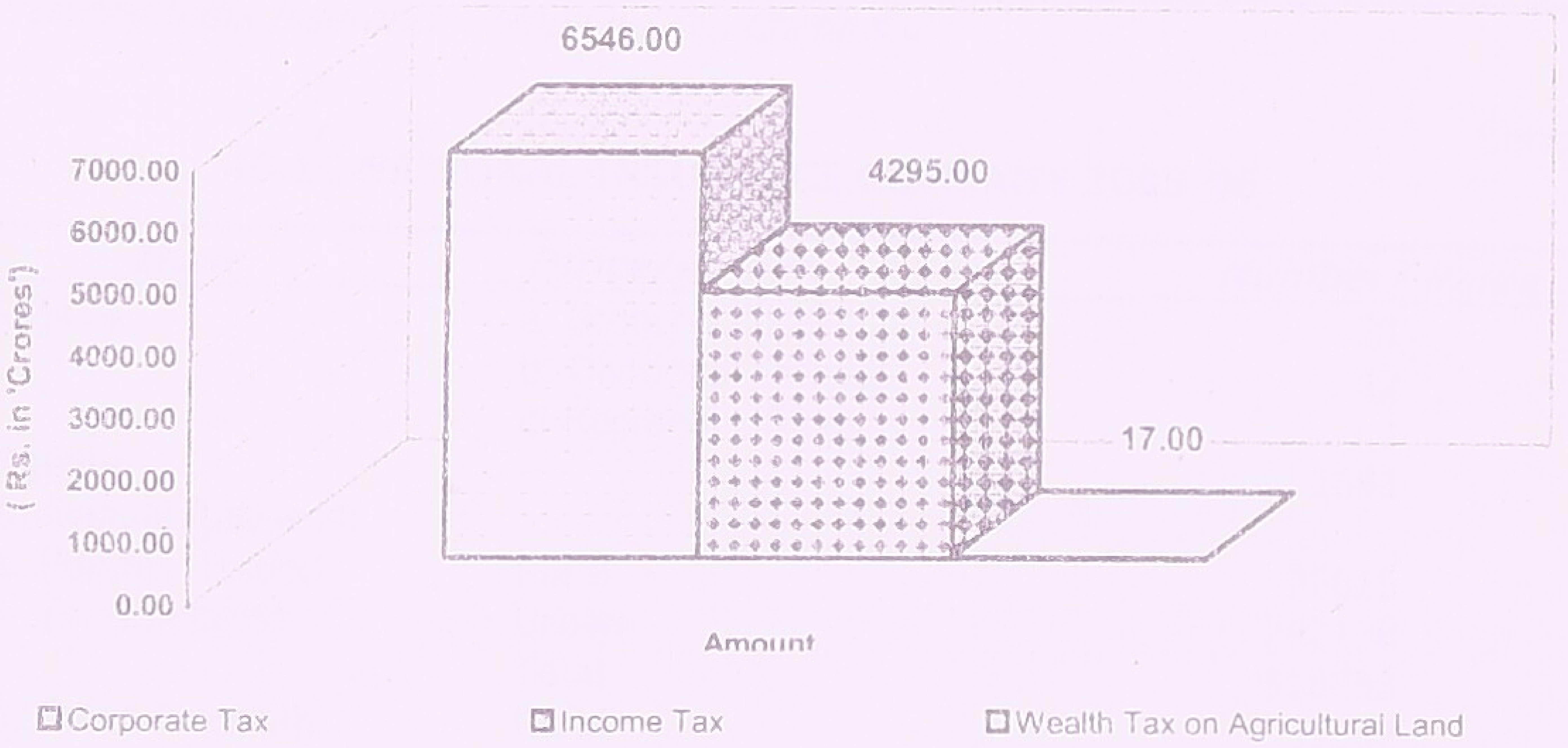

40. INSURANCE OPERATIONS IN TAMIL NADU

40.1A LIFE INSURANCE CORPORATION OF INDIA 2005-06

Item	Office/Region	Number/ Value
1. Offices	a. Branch Offices	176
	b. Divisional Offices	8
	c. Zonal Office	1
2. Agents	--	80819
3. Individual Business:		
a. Policies Issued	Rural	694987
(in Numbers)	Urban	1742980
	Total	2437967
b. Sum assured	Rural	5626.71
(Rs. in Crores)	Urban	16053.03
	Total	21679.74

Source: Life Insurance Corporation of India, Marketing, Planning, S.Z.O, Chennai-2

Contd.

40.1B UNITED INDIA INSURANCE COMPANY LIMITED 2005-06

Item	Office/Region	Number/ Value
1. Offices	a. Regional Offices	3
	b. Divisional Offices	49
	c. Branch Offices	85
2. Agents	--	5500
3. Individual Business:		
a. Policies Issued	Rural	173967
(in Numbers)	Urban	1381628
	Total	1555595
b. Premium	Rural	48.10
(Rs.in crores)	Urban	407.34
	Total	455.44

Source: United India Insurance Company Ltd., Chennai-2

Concld.

40.1C NATIONAL INSURANCE COMPANY 2005-06

Item	Office/Region	Number/ Value
1. Offices	a. Branch Offices	21
	b. Divisional Offices	12
	c. Regional Offices	1
2. Agents	--	1691
3. Individual Business:		
a. Policies Issued	Rural	76615
(in Numbers)	Urban	242138
	Total	318753
b. Gross Premium	Rural	22.52
(Rs.in Crores)	Urban	117.82
	Total	140.34

Source: National Insurance Company, Chennai-2

40.2 INVESTMENT MADE IN TAMIL NADU BY THE LIFE INSURANCE CORPORATION OF INDIA 2005-06

Category	Amount (Rs. in Crores)
State Government Securities	3202.74
State Government for Social Housing Scheme	421.45
State Government Mun.Z.P. etc. for Water Supply Schemes	1506.54
Other Social Sector Investment	382.71
Shares, Debentures & Loan to Co-operative (Public Co-operative and Private Sector)	3851.70
State Electricity Board Security	119.62
State Electricity Boards	334.89
State Road Transport Corporation	70.00
Total	9889.65

Source: Life Insurance Corporation of India (Marketing), S.Z.O., Chennai-2

40.3 POSTAL LIFE INSURANCE 2005-06

Items	Number
Number of Postal Life Insurance Development Officers	12
Number of Field Officers	36
Total Business (Gross)	
a. Policies Issued (Nos)	28213
b. Sum Assured (Rs.in Lakhs)	34131

Source: The Chief Post Master General (PLI), Chennai-2

40.4 POSTAL LIFE INSURANCE BUSINESS 2005-06

Category	Number of Policies	Sum Assured (Rs. in lakhs)
Postal	2766	2183.80
Telecommunication	224	264.00
Railways	1007	1136.60
Bank	101	146.60
Civil : State	15826	21060.40
Civil : Central	1823	2732.10
Public Sector : Central	1442	2133.70
Public Sector : State	5072	4558.40
Total	28261	34215.60

Source: The Chief Post Master General,(PLI), Chennai-2

41. RECREATION

41.1 NUMBER OF CINEMA THEATRES, CABLE T.V. OPERATORS AND ENTERTAINMENT TAX COLLECTED BY DISTRICTS 2004-05

(In Numbers)

C.T. Division	C.T. District / Zone	Type of Theatres: A/C	Non A/C	Semi Permanent	Touring	Open Air/ Amusement Park	Total
1	2	3	4	5	6	7	8
Chennai (North)	Zone – I	-	-	-	-	-	-
	Zone - II	-	1	-	-	-	1
	Zone - III	-	-	-	-	-	-
	FTAC - III	-	-	-	-	-	-
	Enft. (N)	-	-	-	-	-	-
	TOTAL	-	1	-	-	-	1
Chennai (South)	Zone - VII	6	28	-	5	2	41
	Zone – X	17	30	-	1	-	48
	Kancheepuram	11	67	9	20	1	108
	FTAC - IV	-	-	-	-	-	-
	Enft. (S)	-	-	-	-	-	-
	TOTAL	34	125	9	26	3	197
Chennai (East)	Zone - V	13	1	-	-	-	14
	Zone - VI	8	1	-	-	-	9
	Zone - IX	4	7	-	-	-	11
	FTAC - I	-	-	-	-	-	-
	Enft. (E)	-	-	-	-	-	-
	TOTAL	25	9	-	-	-	34
Chennai (Central)	Zone - IV	5	3	-	-	-	8
	Zone - VIII	12	15	-	-	-	27
	Zone - XI	-	2	-	-	-	2
	FTAC - II	-	-	-	-	-	-
	Enft. (C)	-	-	-	-	-	-
	TOTAL	17	20	-	-	-	37
Tiruchira-palli	Thiruchirappalli	18	19	3	3	-	43
	Karur	1	28	18	24	-	71
	Thanjavur	8	28	4	12	-	52
	Kumbakonam	10	26	1	10	-	47
	Pudukkottai	4	26	6	13	-	49
	TOTAL	41	127	32	62	-	262

Contd.

41.1 NUMBER OF CINEMA THEATRES, CABLE T.V. OPERATORS AND ENTERTAINMENT TAX COLLECTED BY DISTRICTS 2004-05 (Contd.)

(In Numbers)

C.T. Division	C.T. District / Zone	Type of Theatres					
		A/C	Non A/C	Semi Permanent	Touring	Open Air/ Amusement Park	Total
1	2	3	4	5	6	7	8
Vellore	Vellore	-	62	4	17	-	83
	Thiruvannamalai	2	60	12	9	-	83
	Cuddalore	5	33	3	13	-	54
	Villupuram	3	36	5	13	-	57
	TOTAL	10	191	24	52	-	277
Madurai	Madurai (East)	9	20	2	12	-	43
	Madurai (West)	5	64	7	14	-	90
	Dindigul	6	25	2	23	-	56
	Sivaganga	1	35	3	10	-	49
	TOTAL	21	144	14	59	-	238
Tirunelveli	Tirunelveli	1	48	8	12	-	69
	Nagercoil	-	15	3	1	-	19
	Thoothukudi	-	27	1	3	-	31
	Virudhunagar	-	12	3	1	-	16
	Sivakasi	-	24	6	1	-	31
	TOTAL	1	126	21	18	-	166
Coimbatore	Zone - I	4	25	-	-	-	29
	Zone - II	6	18	1	-	-	25
	Zone - III	3	3	17	2	-	25
	Pollachi	-	28	3	5	-	36
	Tiruppur	1	29	14	8	-	52
	The Nilgiris	-	11	2	-	-	13
	TOTAL	14	114	37	15	-	180
Salem	Salem	10	41	1	3	-	55
	Namakkal	-	79	18	10	-	107
	Erode	3	56	16	26	1	102
	Dharmapuri	-	70	-	-	-	70
	TOTAL	13	246	35	39	1	334
GRAND TOTAL		176	1103	172	271	4	1726

Contd.

41.1 NUMBER OF CINEMA THEATRES, CABLE T.V. OPERATORS AND ENTERTAINMENT TAX COLLECTED BY DISTRICTS 2004-05 (Contd.)

(Rs.in Crores)

C.T. Division	C.T. District / Zone	E.T. Collection	No. of Cable T.V. Operators	E.T. Collected from Cable T.V. Operators	No. of Amusement Park	Revenue for Amusement Park	Total E.T. Collection	Collection during the previous year
1	2	9	10	11	12	13	14	15
Chennai (North)	Zone - I	0.00	3	0.01	0	0.00	0.01	0.01
	Zone - II	0.02	3	0.03	0	0.00	0.05	0.05
	Zone - III	0.00	6	0.02	0	0.00	0.02	0.02
	FTAC - III	0.00	0	0.00	0	0.00	0.00	0.00
	Enft. (N)	0.00	0	0.00	0	0.00	0.00	0.00
	TOTAL	0.02	12	0.06	0	0.00	0.08	0.08
Chennai (South)	Zone - VII	2.15	153	0.37	0	0.00	2.52	2.92
	Zone - X	2.34	130	0.47	0	0.00	2.81	3.11
	Kancheepuram	1.83	70	0.08	0	0.00	1.91	2.60
	FTAC - IV	0.00	0	0.00	0	0.00	0.00	0.00
	Enft. (S)	0.08	0	0.00	0	0.00	0.08	0.12
	TOTAL	6.40	353	0.92	0	0.00	7.32	8.75
Chennai (East)	Zone - V	2.85	11	0.08	0	0.00	2.93	3.27
	Zone - VI	3.45	39	0.20	0	0.00	3.65	3.86
	Zone - IX	1.32	51	0.33	0	0.00	1.65	1.87
	FTAC - I	0.00	0	0.00	0	0.00	0.00	0.00
	Enft. (E)	0.00	0	0.00	0	0.00	0.00	0.00
	TOTAL	7.62	101	0.61	0	0.00	8.23	9.00
Chennai (Central)	Zone - IV	0.81	28	0.15	*4	0.00	0.96	1.12
	Zone - VIII	3.10	89	0.38	0	0.00	3.48	3.40
	Zone - XI	0.13	44	0.16	8	0.02	0.31	0.40
	FTAC - II	0.00	0	0.00	0	0.00	0.00	0.00
	Enft. (C)	0.00	0	0.00	0	0.00	0.00	0.00
	TOTAL	4.04	161	0.69	12	0.02	4.75	4.92
Tiruchirapalli	Thiruchirappalli	2.14	227	0.21	0	0.00	2.35	3.22
	Karur	1.32	116	0.15	0	0.00	1.47	1.99
	Thanjavur	1.67	151	0.22	0	0.00	1.89	2.64
	Kumbakonam	1.62	142	0.16	0	0.00	1.78	2.36
	Pudukkottai	0.69	146	0.10	0	0.00	0.79	1.30
	TOTAL	7.44	782	0.84	0	0.00	8.28	11.51

* Revenue less than Rs. One Lakh

Contd.

41.1 NUMBER OF CINEMA THEATRES, CABLE T.V. OPERATORS AND ENTERTAINMENT TAX COLLECTED BY DISTRICTS 2004-05 (Concld.)

(Rs.in Crores)

C.T. Division	C.T. District / Zone	E.T. Collection	No. of Cable T.V. Operators	E.T. Collected from Cable T.V. Operators	No. of Amusement Park	Revenue for Amusement Park	Total E.T. Collection	Collection during the previous year
1	2	9	10	11	12	13	14	15
Vellore	Vellore	0.63	137	0.15	0	0.00	0.78	1.01
	Thiruvanna-malai	0.75	78	0.10	0	0.00	0.85	1.38
	Cuddalore	0.87	57	0.07	0	0.00	0.94	1.55
	Villupuram	0.73	25	0.02	0	0.00	0.75	1.66
	TOTAL	2.98	297	0.34	0	0.00	3.32	5.10
Madurai	Madurai (East)	1.20	46	0.02	0	0.00	1.22	2.08
	Madurai (West)	1.69	151	0.08	0	0.00	1.77	2.34
	Dindigul	0.56	69	0.07	0	0.00	0.63	0.92
	Sivagangai	0.62	168	0.23	0	0.00	0.85	1.12
	TOTAL	4.07	434	0.40	0	0.00	4.47	6.46
Tirunel-veli	Tirunelveli	1.67	202	0.43	0	0.00	2.10	2.85
	Nagercoil	1.04	173	0.14	0	0.00	1.18	1.35
	Thoothukudi	0.43	77	0.06	0	0.00	0.49	0.59
	Virudhunagar	0.30	70	0.12	0	0.00	0.42	0.61
	Sivakasi	0.44	94	0.11	0	0.00	0.55	0.80
	TOTAL	3.88	616	0.86	0	0.00	4.74	6.20
Coimba-tore	Zone - I	2.27	24	0.03	1	0.03	2.33	2.71
	Zone - II	1.77	76	0.13	1	0.19	2.09	2.70
	Zone - III	1.08	20	0.05	0	0.00	1.13	1.47
	Pollachi	1.14	62	0.09	*1	0.00	1.23	1.82
	Tiruppur	2.59	117	0.08	0	0.00	2.67	2.87
	The Nilgiris	0.14	58	0.09	0	0.00	0.23	0.29
	TOTAL	8.99	357	0.47	3	0.22	9.68	11.86
Salem	Salem	2.80	67	0.15	0	0.00	2.95	3.40
	Namakkal	1.39	19	0.19	0	0.00	1.58	2.74
	Erode	2.46	135	0.18	0	0.00	2.64	3.49
	Dharmapuri	0.97	71	0.07	0	0.00	1.04	1.62
	TOTAL	7.62	292	0.59	0	0.00	8.21	11.25
GRANDTOTAL		53.06	3405	5.78	15	0.24	59.08	75.13

* Revenue Less than Rs.One Lakh

Source: The Special Commissioner and Commissioner, Commercial Taxes Department, Chennai-5

41.2 RADIO STATIONS IN TAMIL NADU

Year	No. of Radio Stations	Estimated Coverage of population by Air (Million)	Estimated proportion of population covered in percentage
1991	6	46.9	97
1992	6	46.9	97
1993	6	46.9	97
1994	8	55.8	100
1995	8	55.8	100
1996	8	55.8	100
1997	8	55.8	100
1998	8	55.9	100
1999	8	56.0	100
2000	9	56.0	100
2001	9	55.8	100
2002	9	62.1	100
2003	9	62.1	100
2004	9	62.1	100
2005	9	62.1	100
2006	9	62.1	100

Source: Audience and Research Officer, Prasar Bharati, All India Radio, Chennai-4

41.3 DOORDARSHAN

DOORDARSHAN TRANSMITTERS IN TAMIL NADU 2005-06

i.	*Area (Sq.Km.)*	*121734*
ii.	Population (mn.)	62.40
iii.	Transmitters (Nos.) (Tamil Nadu & Pondy METRO)	76
iv.	Area Coverage in Tamil Nadu (Percentage)	93.60
v.	Population covered in Tamil Nadu (Percentage)	93.60

Source: Doordarshan, Audience Research Unit, Chennai-5

41.4 T.V. HOMES AND VIEWERS IN TAMIL NADU 2005-06

(in Million)

Description	*Tamil Nadu*	*All India*
T.V.Homes	10.6	107.94
Home Viewers*	35.45	405.25

*: *All Persons who can watch T.V. in their Homes*
NRS-2005

Source : Doordarshan, Audience Research Unit, Chennai-5

41.5 NETWORKS AND KENDRAS 2005-06

Description	*HPT*	*LPT*	*VLPT*	*Trans-poser*	*Total*
National Net Work	118	743	255	18	1134
Metro Network	69	79	5	-	153
Regional Kendra					
DD5 Podhigai	9	59	7	1	76

Source: Doordarshan, Audience Research Unit, Chennai-5

42. TOURISM

42.1 TOURIST ATTRACTIONS BY DISTRICTS 2005-06

District/ Place	Tourist Centre	Season	Distance in Kilometres: From Chennai City: By Rail	From Chennai City: By Road	From the Nearest Town: Name of the Town	From the Nearest Town: By Rail	From the Nearest Town: By Road
1	2	3	4	5	6	7	8
1. CHENNAI							
a) Fort St. George	Built by British East India Co. Fort Museum Clive's Comer St. Mary's Church State Govt. Secretariat.	Through out the Year	-	2.5	-	-	-
b) Santhome	St. Thomas Cathedral Basilica where the mortal remains of St. Thomas was buried	-do-	-	8	-	-	-
c) Anna Square (Marina)	A Memorial on the Marina where the great Tamil Leader Dr. C.N. Annadurai was laid to rest	-do-	-	2.5	-	-	-
d) High Court Parry's Corner	Indo-Saracenic Style Building	-do-	2	-	-	-	-
e) Valluvar Kottam, Nungambakkam	Named after Thiruvalluvar, the great philosopher and Saint who gave Thirukkural to the world. The majestic memorial serves as an auditorium. The stone car is a great attraction.	-do-	-	6.5	-	-	-
f) Light House	On the Marina it provides panoramic view of the city	-	6	-	-	-	-

Contd.

42.1 TOURIST ATTRACTIONS BY DISTRICTS 2005-06 (Contd.)

1	2	3	4	5	6	7	8
g) Gandhi, Kamaraj & Rajaji Mandapams Guindy.	These three mandapams have been errected as memorials to the three great statesmen of India viz. Gandhi, Kamaraj and Rajaji respectively.	-do-	-	13	-	-	-
h) Children's Park	Situated very near to Gandhi Mandapam and has a small collection of birds and animals	-do-	-	13	-	-	-
i) Deer Park	Unique for being Worlds only sanctuary located within the Metropolitan city limit	Through out the year	-	13	-	-	-
j) Snake Park	Equally unique Snake Park and reptillium are parts of the huge Raj Bhavan Estate of the Governor.	-do-	-	13	-	-	-
k) Aquarium	An Aquarium is located on the Marina	-do-	-	3	-	-	-
l) Kalashetra	An institution of International repute, it has rendered great service during the last four decades in reviving the fine arts and is teaching different dance forms and music of South India.	-do-	-	16	-	-	-
m) Chinna-malai	Located in Saidapet and it is also known as Little Mount. It is said that St.Thomas preached the Gospel from here. There is an old Church dedicated to "our lady of Health" and to the east is a modern circular church.	-do-	-	13	-	-	-

Contd.

42.1 TOURIST ATTRACTIONS BY DISTRICTS 2005-06 (Contd.)

1	2	3	4	5	6	7	8
n) Fair Lands	It is the venue, where every year the Tamil Nadu Tourism Development Corporation is organising India Tourist and Industrial Fair.	January	-	2.5	-	-	-
o) Planetorium	The Planetorium is located on Gandhi Mandapam Road, Kottur behind the Central Leather Research Institute. This B.M.Birla Planetorium under a sky theatre is a boon to research scholars on Astronomy. Astro Physics space science, etc. Astronomical programmes depicting the star's position Sun, Moon Panorams, Space Ships, Comets occurance of Solar and Lunar Eclipses etc. are shown to public and students through G.II Projector.	Throughout the year	-	13	-	-	-
p) Anna Zoological Park (Vandalur)	Natural Animal House	Through-out the year	-	31	-	-	-
q) Museum, National Art Gallery & Connemara Library	Collection of Sculptures, Paintings & Books.	-do-	-	4	-	-	-
r) Marina	The Second longest beach in the world.	-do-	-	2.5	-	-	-

Contd.

42.1 TOURIST ATTRACTIONS BY DISTRICTS 2004-05 (Contd.)

1	2	3	4	5	6	7	8
s) M.G.R. Memorial	A place of homage for the masses, where the mortal remains of Dr.M.G.Ramachandran, affectionately called as M.G.R. is buried. He was the Chief Minister of Tamil Nadu for a decade.	-do-	-	2.5	-	-	-
t) Besant Nagar	Shrine Velankanni and Sri Devi Ashta Lakshmi Temple.	-do-	-	16	-	-	-
2. KANCHEEPURAM							
a) Mamalla-puram	Mamallapuram is situated on the shore of Bay of Bengal, it was once a port of the Pallavas. They created many marvellous monuments at this place which attract tourists from all over the world. The monuments are unique in many respects and they have been declared as world heritage monuments by the UNESCO. They include 1. Sculpture panels, 2. Caves, 3. Monolithic Rathas, 4. Structural Temples. It is a well-known International Beach Resort.	Through out the year	-	60	Kancheepuram	-	80
b) Vada-nemili (on Chennai Mamallapu-ram Road)	Crocodile Bank about 5000 Crocodiles representing 6 species are reared here.	-do-	-	50	-	-	-
c) Muttu kadu	Boat House, Beach Resort	-do-	-	30	-	-	-

Contd.

42.1 TOURIST ATTRACTIONS BY DISTRICTS 2005-06 (Contd.)

1	2	3	4	5	6	7	8
d) VGP Golden Beach	Amusement Park	-do-	-	20	-	-	-
e) MGM	Amusement Park	-do-	-	28	-	-	-
f) Young Little Folk (Dolphin-city)	Dolphin show	-do-	-	30	-	-	-
g) Kishkintha	Theme Park	-do-	-	30	Tam-baram	-	6
h) Vedanthangal	Birds sanctuary. One of the major Bird sanctuaries in India. It is the home for thousands of water birds, which congregate every year from far off countries.	Nov. - Feb.	-	87	Chengalpattu	-	30
3. THIRUVALLUR							
a) Poondi	Picnic Centre Poondi Reservoir	Through out the year	-	55	Thiruvallur	-	14
4. CUDDALORE							
a) Pitchavaram	It covers an area of about 3000 acres criss crossed by backwaters, thus forming several Islands. The mangroves on the shore of these Islands provide an alluring charm. Boating in the backwaters is an interesting experience	-do-	-	254	Chidambaram	-	20

Contd.

42.1 TOURIST ATTRACTIONS BY DISTRICTS 2005-06 (Contd.)

1	2	3	4	5	6	7	8
5. VILLUPURAM							
a) Tiruvakkarai	An ancient Temple Fossil Wood Area. Zoological Park	-do-	-	140	Pondi-cherry	-	25
b) Kalrayan Hill	Picnic Spot, Minor Hill station.	-do-	-	-	Kallakurichi	-	40
c) Gingee	Monuments and Forts built by Raja Tehsingh.	Throughout the year	-	150	Tindivanam	-	30
6. VELLORE							
a) Vellore	It is known for its Fort and the Jalakandeswarar Temple inside the Fort. As Temple, Mosque, Church housed in this Fort. This is renowned as secular Fort.	-do-	130	140	Vellore	-	-
b) Elagiri	Hill Station, it is otherwise called as 'Poor Man's Ooty'.	-do-	-	255	-	-	115
c) Amirthi	Picnic Spot (Water falls)	-do-	-	180	-	-	20
7. THIRUVANNAMALAI							
a) Sathanur Dam site	Picnic Spot Dam site	-do-	-	220	Tiruvanna-malai	-	32
b) Javvadu Hills	Picnic Spot Hill Station	-do-	-	230	Vaniyam-badi	-	-

Contd.

42.1 TOURIST ATTRACTIONS BY DISTRICTS 2005-06 (Contd.)

1	2	3	4	5	6	7	8
8. SALEM							
a) Yercaud	It is a pretty Hill Station with a pleasant cool climate.	April-June	-	400	Salem	32	32
b) Sangagiri	Fort of Hyder & Tippu Sultan	Through out the year	-	-	-do-	-	37
c) Kolli Hills	Hill Station and Water falls	-do-	-	394	-do-	-	100
d) Namakkal	Rockcut Temple, 20' Hanuman Statue, Fort and Monument	-do-	416	-	-do-	-	52
e) Mettur Dam site	Picnic spot. The dam is one of the largest of its kind in the world.	-do-	-	407	-do-	-	52
9. DHARMAPURI							
a) Hogenak-kal	Water falls Health Resort. Here Cauvery enters into Tamil Nadu.	Sep.-April	-	314	Dharmapuri	-	30
b) Krish-nagiri	Picnic Spot, Dam site	Through out the year	-	300	Krishnagiri	-	5
c) Vaniyar Dam site	Picnic Spot, Dam site Ideal locate for all kinds of adventure sports	-do-	-	-	Dharmapuri	-	30

Contd.

42.1 TOURIST ATTRACTIONS BY DISTRICTS 2005-06 (Contd.)

1	2	3	4	5	6	7	8
10. ERODE							
a) Bhavani	Picnic Spot. Three rivers commings (Triveni Sangamam)	Throughout the year	-	456	Erode	-	15
11. COIMBATORE							
a) Coimba-tore	Industrial City. It is rightly called the Manchester of South India.	-do-	492	467	Coimbatore	-	-
b) Sengu-patty	Picnic Spot Water falls	-do-	-	-	-do-	-	35
c) Aanai-malai Indira Gandhi Wild life Sanctuary	There are many places of Scenic beauty such as Karain Shola Anaikunthi, Shola, Grass hills, Water falls, Groves, Teak forests Estate, Dam & Reservoirs. A well preserved wild life sanctuary for deer, elephants and tigers.	-do-	-	590	-	-	90
d) Bhavani Sagar	Picnic Spot, Dam Site	-do-	-	482	Erode	-	60
e) Top Slip	Hill Station. It is a picturesque located in the Anaimalai Hills.	Throughout the year	-	-	Pollachi	-	37
f) Valparai	Picnic Spot. Tea Estates	-do-	-	582	Udumalpet	-	22

Contd.

42.1 TOURIST ATTRACTIONS BY DISTRICTS 2005-06 (Contd.)

1	2	3	4	5	6	7	8
g) Thiru moorthy Hills	Picnic Spot Water falls	-do-	-	506	-do-	-	22
h) Black Thunder	Theme Park	-do-	-	535	Coimbatore	-	40
12. THE NILGIRIS							
a) Udhaga-mandalam	The queen of Hill Stations. It has a Botanical Garden, Lake etc. It is also known for its coffee and tea plantaion. The District is noted for its ancient hill tribes.	April, June & September,	576	590	Udhagamanda-lam	-	-
b) Coonoor	Annual fruit show is conducted at Sim's Park in May every year.	Throughout the year	558	519	-do-	18	19
c) Kotagiri	Hill Station. Known for Tea Estate. It has St.Catherine Falls.	-do-	-	518	-do-	-	29
d) Mudumalai	Wild life Sanctuary	Throughout the year	-	620	Udhaga-mandalam	-	30
e) Kalhatti	Picnic spot water falls	-do-	-	-	-do-	-	10
f) Kodanadu	Picnic spot view point & Rangasamy pillar	-do-	-	-	Kothagiri	-	20

Contd.

42.1 TOURIST ATTRACTIONS BY DISTRICTS 2005-06 (Contd.)

1	2	3	4	5	6	7	8
13. THANJAVUR							
a) Darasu-ram	Fine sculptures intricately designed, Silk weaving centre, Ancient Siva Temple.	-do-	317	280	Kumbakonam	-	5
b) Grand Anaicut	Picnic spot. The Dam was constructed by King Karikalacholan.	-do-	-	315	Tiruchy	-	10
14. NAGAPATTINAM							
a) Naga-pattinam	Sea Port	-do-	-	334	Naga-pattinam	-	-
b) Kodikarai (Point calimere)	This is the only wild life sanctuary where one can see both wild life and birds in a single place.	-do-	393	432	Vedaran-yam	-	9
c) Poom-puhar	An Art Gallery depicting scenes from the Tamil Epic Silappathikaram was opened in 1973.	Throughout the year	376	375	Mayiladu-thurai	-	30
d) Manora	Memorial Victory Tower built by Maratta King Saroboji to commemorate the victory of British over Nepoleon in 1814	-do-	376	376	Peravoorani	-	12
e) Tharan-gambadi	Historical Place Museum Danish Fort renowned for Ozone rich atmosphere	-do-	-	-	Mayiladu-thurai	-	25

Contd.

42.1 TOURIST ATTRACTIONS BY DISTRICTS 2005-06 (Contd.)

1	2	3	4	5	6	7	8
15. THIRUCHIRAPPALLI							
a) Mukkombu (Upper Anicut)	Picnic spot. River Kollidam splits into five channels	-do-	-	335	Tiruchy	-	16
b) Puliancholai	Picnic spot in the foot hills of the Kolli Hills range	-do-	-	-	-do-	-	72
16. PUDUKOTTAI							
a) Pudukottai	Historical Place, Palace, Numerous dolmens, Ancient monuments and Sri Bhuvaneswari Temple otherwise renowned as treasure of Tamil Nadu	-do-	395	-	Pudukottai	-	-
b) Sittanna Vasal	Rock art Jain Cave temple also Pre-historic burial site	-do-	-	480	-do-	-	16
c) Nartha-malai	Ancient monuments	-do-	-	360	-do-	-	17
d) Manalmelkudi	Picnic Spot	Throughout the year	-	465	-	-	-
e) Tirukoarnam	A rock cut cave temple built by Mahendravarma Pallava, a Museum	-do-	-	-	Pudukottai	-	5
17. DINDIGUL							
a) Kodaikanal	The princess of Hill Stations. It has a lake, pillar rock, green valley view Bryant Park, Silver cascade water falls etc.,	April, June & September, November	-	580	Madurai	-	121

Contd.

42.1 TOURIST ATTRACTIONS BY DISTRICTS 2005-06 (Contd.)

1	2	3	4	5	6	7	8
b)Thirumalai keni	Picnic spot, Sri Murugan temple	Throughout the year	-	316	Dindigul	-	25
c) Dhandikudi	Picnic spot, Minor Hill Station	-do-	-	-	-do-	-	30
d) Parapalar	Picnic Spot Dam	-do-	-	-	Palani	-	10
18. THENI							
a) Vaigai Dam	Picnic Spot Dam	Through-out the year	-	464	Madurai	-	70
b) Suruli	Picnic spot Water falls	-do-	-	608	Madurai	-	123
c) Megamalai	Cardamom Estate & Tea Plantation in Hills. There are also wild animals	-do-	-	569	-do-	-	130
e) Kumbakarai	Water falls.	-do-	-	-	-do-	-	105
19. MADURAI							
a) Viraganur	Picnic spot Dam	-do-	-	449	-do-	-	8
20. RAMANATHAPURAM							
a) Kurusadai Island	Biological centre	-do-	-	606	Ramanathapuram	-	18
b) Ramana-thapuram	Ancient historical town. Ramalinga vilasam palace with fine paintings.	-do-	-	-		-	-
c) Thondi	Picnic Spot Ancient Port	-do-	-	480		-	30

Contd.

42.1 TOURIST ATTRACTIONS BY DISTRICTS 2005-06 (Contd.)

1	2	3	4	5	6	7	8
21. VIRUDHUNAGAR							
a) Pillavakkal	Picnic Spot Dam	Throughout the year	-	519	Viraganoor	-	25
b) Kullur Sandhai	Picnic spot Dam	-do-	-	-	-do-	-	6
22. SIVAGANGAI							
a) Sivagangai	Historical Centre & Palace	Throughout the year	-	474	Sivagangai	-	-
b) Kalaiyar koil	Historical and pilgrim centre	-do-	-	494	-do-	-	35
23. TIRUNELVELI							
a) Mundanthurai	Tiger sanctuary	June-September	-	690	Tirunelveli	-	52
b) Papanasam	Water falls, Dam and Siva Temple	-do-	-	680	-do-	-	40
c) Courtallam	Water falls, Health Resort. It is believed that temple dedicated to Lord Siva & Parvathi has been established by St. Agasthyar while he came to South to balance	-do-	-	605	Tenkasi	-	6
d) Manimuthar	Picnic Spot Dam & Water falls	Throughout the year	-	-	Ambasamu-diram	-	30
e) Uvari	Beach, Temple & Church	-do-	-	700	Tiruchen-dur	-	25

Contd.

42.1 TOURIST ATTRACTIONS BY DISTRICTS 2005-06 (Contd.)

1	2	3	4	5	6	7	8
f) Kalakadu	Lion tailed, Monkey Sanctuary	-do-	-	-	Cheranma-devi	-	20
24. TOOTHUKUDI							
a) Ayanar Sunai	Picnic spot Natural spring	Throughout the year	-	610	Tiruchendur	-	12
b) Panchalam Kurichi	Kattabomman Memorial Fort	-do-	-	694	Toothukudi	-	26
c) Kazhugu-malai	Jain Cave Temple	-do-	-	690	Kovilpatti	-	25
d) Ettayapuram	Bharathiyar's birth place and Memorial	-do-	-	605	-do-	-	20
e) Thirucendur	One of the abodes of Lord Muruga	-do-	-	665	-	-	-
f) Manapparai	Ancient Church located here where a portion of bleeding cross is kept	N.A.	N.A.	N.A.	N.A.	N.A.	N.A
25. KANYAKUMARI							
a) Circular Fort (Vattakottai)	Picnic Spot 18th Century Fort on the calm sea-shore. Sea is suitable for bathing	-do-	-	706	Kanniya-kumari	-	6
b) Padma-nabhapuram	Inscription of 9th Century A.D. Palace and Museum.	-do-	750 (via) Tir-uvendram	732	-do-	32	32

Contd.

42.1 TOURIST ATTRACTIONS BY DISTRICTS 2005-06 (Concld.)

1	2	3	4	5	6	7	8
c) Kumarai Amman Temple							
d) Vivekananda Rock Memorial							
e) Gakanathaswami Temple							
f) Kanniyakumari	Known for sun-rise, sunset and sun-set & moon-rise simultaneously on specific days			Not Available			
g) Colossal Statue of St. Poet Thiru-valluvar	Akin to the liberty status located on a rock next to Vivekananda Rock Memorial						
h) Suchindram Temple	Where the Creator (Brahma), destroyer (Lord Siva) and Creator (Vishnu) are worshipped one of the tales						
i) Anjeneya Idols	Located here						
j) Pechi-parai Dam	Picnic spot, Dam	Throughout the year	-	784	Kanniya-kumari	-	74
k) Thiruparappu	Picnic spot, Water falls	-do-	-	786	-do-	-	72
l) Udayagiri	Fort built by King Marthandavarma in 18th Century	-do-	-	-	-do-	-	34
m) Tiruvattar	Temple with fine architecture and paintings	-do-	-	-	-do-	-	60
n) Muttam	Fine Beach with light-house	-do-	-	-	-do-	-	32
o) Thottipalayam	Picnic spot, Hanging bridge	-do-	-	774	Nagercoil	-	20

Source: Commissioner of Tourism, Chennai

42.2 PILGRIM CENTERS BY DISTRICTS 2005-06

District/ Place	Name of the Pilgrim Centre	Distance in Kilometers: From Chennai City: Season	By Rail	By Road	From the Nearest Town: Name of Town	By Rail	By Road
1	2	3	4	5	6	7	8
1. CHENNAI							
a) Kapalees-warar Temple	This ancient temple at Mylapore dedicated to Lord Siva is a typical example of Dravidian Architecture	Throughout the year	-	5	-	-	-
b) Parthasarathy Temple	The Parthasarathy Temple of Lord Vishnu located in Thiruvallikeni is said to have been built by Pallava King and later renovated by the Pandya Chola and Vijaya Nagar Kings.	-do-	-	4	-	-	-
c) Besant Nagar	Shrine Velankanni and Sri Devi Ashta Lakshmi Temple.	-do-	-	16	-	-	-
2.KANCHEEPURAM							
a) Kanchee-puram	Pilgrim Centre. It is one of the seven Holy cities in India. Famous for Handloom Silk Sarees.	-do-	-	77	Kanchee-pur am	-	-
b)Thiruporur	Sri Murugan Temple	-do-	-	38	-	-	-
c)Thirukkazhu-kundram	An ancient Siva temple and a hill top temple are located here. There is also a Pallava cave temple.	-do-	-	68	Chengalpet	-	17
d) Sriperum-budur	Birth place of Vaishnava Saint Sri Ramanujar and death place of Rajiv Gandhi, former Prime Minister of India.	-do-	-	45	-	-	-

Contd.

42.2 PILGRIM CENTERS BY DISTRICTS 2005-06 (Contd.)

1	2	3	4	5	6	7	8
3. THIRUVALLUR							
a) Thiruverkadu	Sri Devi Karumari Amman Temple	-do-	-	18	-	-	-
b) Mangadu	Sri Devi Kamatchi Amman Temple.	-do-	-	21	-	-	-
c) Tiruvalankadu	Siva Temple	-do-	-	55	Thiruvallur	-	17
d) Thiruvallur	Lord Veerarahava-Perumal Temple	-do-	-	46	-do-	-	-
e) Thiruttani	It is one of the six abodes of Lord Subramaniya-Temple.	-do-	80	86	Arakkonam	-	13
4. CUDDALORE							
a) Chidambaram	It is an important pilgrim centre and a Holy place for Saivites. Famous Nataraja Temple is located here. Annamalai (Residential) University is also located here.	-do-	227	221	Chidambaram	-	-
b) Srimushnam	Lord Vishnu Temple.	-do-	-	-	-do-	-	27
c) Vadalur	Sri Ramalinga Swamy Jothi Place	Jan. Feb	-	-	Panruti	-	20
5. VILLUPURAM							
a) Mylam	Sri Murugan Temple	Throughout the year	-	-	Tindivanam	-	12
b) Tiruvennainallur	Lord Siva Temple	-do-	-	-	Villu-puram	-	22
c) Tirukoilur	Lord Vishnu Temple (Vamana Avathara Place).	-do-	-	-	-	-	33

Contd.

42.2 PILGRIM CENTERS BY DISTRICTS 2005-06 (Contd.)

1	2	3	4	5	6	7	8
d) Melmalaiyanur	Sri AngalammanTemple	-do-	-	-	Tindi-vanam	-	50
6. VELLORE							
a) Rathinagiri	Sri Murugan Temple	-do-	-	-	Vellore	-	17
b) Sholingur	Lord Narasima Swamy Temple	-do-	-	-	Arak-konam	-	30
7. THIRUVANNAMALAI							
a) Thiruvannamalai	Ancient Arunachaleeswarar Siva Temple. It is also associated with Saint Arunagirinathar and Ramana Maharishi Ashram.	-do-	240	180	Tiruvanna-malai	-	-
8. SALEM							
a) Thiruchengodu	Pilgrim centre, Arthanareeswarar Temple	-do-	-	-	Salem	-	43
b) Taramangalam	Lord Siva Temple	Throughout the Year	-	400	Salem	-	24
c) Skandashramam	Lord Murugan Temple	-do-	-	-	-do-	-	16
9. DHARMAPURI							
a) Theerthamalai	Pilgrim Centre	-do-	-	340	Harur	-	20
10. ERODE							
a) Kasthuribagram	Ashram / Community Project Centre, Siva Temple	-do-	-	460	Erode	-	60
b) Kodumudi	Pilgrim Centre Lord Brahma Temple.	-do-	-	400	-do-	-	40
c) Bannari	Pilgrim Centre Mariamman Temple	-do-	-	400	-do-	-	60

Contd.

42.2 PILGRIM CENTERS BY DISTRICTS 2005-06 (Contd.)

1	2	3	4	5	6	7	8
11.COIMBATORE							
a) Perur	Pilgrim Centre Siva Temple	-do-	-	522	Coimbatore	-	15
b) Maruthamalai	Sri Subramaniya Swamy Temple	-do-	-	-	-do-	-	9
12. THANJAVUR							
a) Thanjavur	The ancient Bragadeeswarar temple is a world heritage monument.Art Gallery, Saraswathy Mahal Library, The palace near the temple built partly by the Nayaks and partly by Marathas. Tamil University	Through out the year	351	311	Thanjavur	-	-
b) Thiruvaiyaru	Pilgirm Centre, Saint Thayagaraja lived and attained Samathi. Every year in January, a music festival is held here in honour of this Saint, Siva Temple.	-do-	-	324	-do-	-	13
c) Thirukandiyur	Temples of Brahmasire Kandeswarer and Harasha-Vimochana Perumal.	-do-	-	-	-do-	-	10
d) Kumbakonam	Pilgrim Centre, The Mahamagam Festival is celebrated here once in twelve years which attracts Pilgrims through out the country.	-do-	313	270	Kumbakonam	-	-
e) Thirubuvanam	Pilgrim Centre, Silk weaving centre	-do-	-	270	-do-	-	8
f) Swamimalai	One of the six abodes of Lord Subramaniya	-do-	-	-	-do-	-	8
g) Uppliyappan Koil	Lord Vishnu Temple	-do-	-	-	-do-	-	6

Contd.

42.2 PILGRIM CENTERS BY DISTRICTS 2005-06 (Contd.)

1	2	3	4	5	6	7	8
h) Thiruna-geshwaram	Ragu Temple	-do-	-	-	-do-	-	5
i) Thiruvidai Marudur	Lord Siva Temple	-do-	-	-	-do-	-	12
j) Pateeswaram	Sri Durga Temple	-do-	-	-	-do-	-	9
k) Thirukarukavur	Sri Karparakshambal Temple - Devi Blesses with child to childless.	-do-	-	-	-do-	-	30
13. THIRUVARUR							
a) Thiruvarur	Pilgrim centre Thyagarajaswami Temple. It has some important Inscriptions, The legend of Manu Needhi Chola's Judgement of death on his only son for driving the chariot over a calf is sculptured on southern portion of the temple is an interesting feature. The temple has the biggest car and the car festival attracts a large number of devotees from all parts of the State. One of the musical Trinity.	Through out the year	-	310	Thiruvarur	-	-
14. NAGAPATTINAM							
a) Velankani	Famous Roman Catholic Pilgrim Centre	-do-	-	348	Naga-pattinam	-	10
b)Nagore	Famous pilgrim centre for Muslims	-do-	-	328	-do-	-	5
c) Mayiladuthurai	Lord Siva Temple	-do-	-	-	Mayiladu-thurai	-	-
d) Thirumanancheri	Lord Siva Temple Unmarried person is blessed with marriage.	-do-	-	-	-do-	-	15

Contd.

42.2 PILGRIM CENTERS BY DISTRICTS 2005-06 (Contd.)

1	2	3	4	5	6	7	8
e) Thirukadaiyur	Devi Abirami Temple 60th Birthday celebrations performed in large number	-do-	-	-	-do	-	22
f) Sikkal	Temple of Lord Murugan and Siva	-do-	-	-	Naga-pattinam	-	10
g) Sirkali	Lord Siva Temple	-do-	-	-	Vaithees-waran Koil	-	9
h) Vaitheeswaran Koil	Lord Siva Temple	-do-	-	-	Sir-kali	-	9
15. THIRUCHIRAPPALLI							
a) Thiruchirapalli	Rock Fort Temple	Throughout the year	337	320	Tiruchy	-	-
b) Srirangam	The Ranganatha Swamy temple is the nucleus of the temple town of Sri-rangam. It has the tallest Gopuram.	-do-	326	316	-do-	4	4
c) Thiruvanaikaval	Siva Temple pilgrim Centre	-do-	326	316	-do-	4	4
d) Gangaikonda-Chola-puram	Siva Temple, Sculptures (Chola Architecture) monument capital of Rajentra Chola.	-do-	-	280	-do-	-	4
e) Samayapuram	Sri Mariamman Temple	-do-	-	-	Tiru-chy	-	10
f) Vayalur	Pilgrim Centre, Sri Murugan Temple	-do-	-	325	-do-	-	21
16. PUDUKOTTAI							
a) Viralimalai	Temple for Lord Subramaniar Peacock Sanctuary.	Throughout the year	-	400	Pudukottai	-	32
b) Kudumian malai	Pilgrim Centre, Siva Temple famous for beautiful sculptures	-do-	-	370	-do-	-	25

Contd.

42.2 PILGRIM CENTERS BY DISTRICTS 2005-06 (Contd.)

1	2	3	4	5	6	7	8
c) Kodumbalur	Moovar Temple, Monument and site museum	-do-	-	360	-do-	-	40
d) Avudaiyar Koil	Siva Temple. Sculpture and noted for its zephyr (granite roof) work	-do-	-	398	-do-	-	40
e) Thirumayam	Fort,Vishnu &Siva Temples	-do-	-	415	Puduk-kottai	-	40
f) Avur	Pilgrim Centre for Christians.	-do-	-	-	-do-	-	28
17. DINDIGUL							
a) Palani	Pilgrim Centre. One of the six abodes of Lord Subramaniya	-do-	486	472	Madurai	120	117
18. MADURAI							
a) Madurai	Sri Meenakshi Sundareswarar Temple, Theppakkulam, Gandhi Museum, Mariamman Temple, Thirumalai Naicker Mahal etc.,	-do-	492	444	Madurai	-	-
b) Thiruparam-kundram	Pilgrim Centre. One of the six abodes of Lord Subramaniya	-do-	-	448	-do-	-	8
c) Pazhamudhirsolai	-do-	-do-	-	-	-do-	-	25
d) Azhagarkoil	Pilgrim Centre Vishnu Temple	-do-	-	495	-do-	-	21
19. RAMANATHAPURAM							
a) Rameswaram	Major Pilgrim Centre small Island in the Gulf of Mannar	Throughout the year	-	624	Rames-waram	-	-
b) DhanushKodi	Pilgrim centre	-do-	-	639	-do-	-	18
c) Sethukarai	Pilgrim centre during Ramayana period squirrels made bridge to Sri Lanka with sand.	-do-	-	540	Rama-nathapuram	-	4

Contd.

42.2 PILGRIM CENTERS BY DISTRICTS 2005-06 (Contd.)

1	2	3	4	5	6	7	8
d) Devipattinam	Known as Navabashanam nine stones installed by Lord Rama in the sea here represent nine planets	-do-	-	510	-do-	-	12
e) Uthira-kosamangai	Pilgirim centre. Temple for Siva dedicated to Lord Nataraja	-do-	-	639	-do-	-	6
f) Thirupullani	Pilgirim centre for Lord Vishnu Temple	-do-	-	530	-do-	-	7
g) Athangarai	Pilgirim centre for Muslims	-do-	-	-	-do-	-	20
h) Eravadi	Muslims pilgrim centre Tomb of Saint Ibrahim Syed Aulia	-do-	-	-	-do-	-	8
20. VIRUDHUNAGAR							
a) Srivilliputhur	Pilgrim centre. Birth place of Sri Andal	-do-	-	515	Srivilli-puthur	-	-
21. SIVAGANGAI							
a) Piranmalai	Pilgrim Centre	-do-	-	396	-	-	-
b) Pillaiyarpatti	Sri Karpaga Vinayagar Temple	-do-	-	-	Ka-rai-kudi	-	8
c) Kundragudi	Sri Murugan Temple	-do-	-	-	-do	-	10
22. TIRUNELVELI							
a) Tirunelveli	Ancient Siva Temple	-do-	-	640	Tirun el-veli	-	-
b) Krishnapuram	Vaishnava Temple Sculptures	-do-	-	655	-do-	-	13
c) Banatheertham	Pilgrim Centre. Starting point of Tambarabarani River.	-do-	-	708	Tirun el-veli	-	68
d) Tenkasi	Pilgrim Centre. Ancient Siva Temple	-do-	-	600	Ten-kasi	-	-
23. THOOTHUKUDI							
a) Thiruchendur	Pilgrim Centre Sea shore Temple of Lord Subramaniya	-do-	-	665	Thiru chen -dur	-	-

Contd.

42.2 PILGRIM CENTERS BY DISTRICTS 2005-06 (Concld.)

1	2	3	4	5	6	7	8
b) Alwar-thirunagari	Lord Vishnu Temple	-do-	-	-	Al-war thirunagari	-	-
c) Srivaikuntam	Lord Vishnu Temple	-do-	-	-	Srivai-kundam	-	-
24. KANYAKUMARI							
a) Kanyakumari	Land's end, Pilgrim Centre, Vivekananda Memorial, Kumariamman Temple, Gukanthaswami Temple, ancient Siva Temple meeting point of Bengal and Arabian Sea. Sun rise and sun set at one place.	-do-	750 (via) Trivandram) 738 (via) Madurai	714	Kanya-kumari	-	-
b) Suchindram	Ancient Thanumalayan temple here is a repository of art treasures belonging to many kingdoms.	-do-	-	713	-do-	-	13

Source: Commissioner of Tourism, Chennai

42.3 INDIAN TOURISM 2004-05

Foreign Tourist arrivals during 2004 for India (in Nos.)	6212809
World Tourist arrivals during 2004 (in Million)	762.5
Percentage share of India in World Tourist arrivals during 2004	0.45%
World Tourism Receipts (Excluding Fare receipts) during 2004 (US $ Billion)	622
Estimated foreign exchange receipts of India during 2004 (in Million)	216030
Percentage share of India in World Tourism receipts during 2004	0.77%
Estimates number of Domestic Tourist movement in the country during 2004 (in Million)	366
Estimated direct employment in Tourism during 2004 (for every one lakh Rupees)	4.12%

Source: Commissioner of Tourism, Chennai-2

42.4 TOURIST ARRIVALS IN TAMIL NADU

(in Nos.)

Year	Domestic	Foreign	Total
1993	14211900	435473	14647373
1994	16026000	498121	16524121
1995	17214000	585751	17800751
1996	18202700	613982	18816682
1997	18928044	636642	19564686
1998	20413193	636400	21049593
1999	21136941	722442	21859383
2000	22981882	786165	23768047
2001	23812043	773073	24585116
2002	24661754	804641	25466395
2003	27059002	901504	27960506
2004	30076832	1058012	31134844
2005	32339478	1179319	33518787

Source: Commissioner of Tourism, Chennai-2

42.5 NUMBER OF TOURISTS ARRIVALS IN TAMIL NADU 2005

Destination	Domestic	Foreign	Total
1. Chennai	6028582	499071	6527653
2. Elagiri	39424	6633	46057
3. Mamallapuram	920045	100357	1020402
4. Kancheepuram	962839	53411	1016250
5. Tiruttani	800957	9936	810893
6. Chidambaram	271222	2296	273518
7. Pitchavaram	3789	707	4496
8. Udhagamandalam	2467946	135522	2603468
9. Coonoor	178270	3290	181560
10. Mudumalai	30434	5037	35471
11. Thanjavur	885125	6828	891953
12. Velankanni	483702	7167	490869
13. Nagoore	257716	1500	259216
14. Poompuhar	10558	718	11276
15. Madurai	3155214	88448	3243662
16. Kodaikanal	2496639	74385	2571024
17. Palani	2133563	6405	2139968
18. Rameswaram	2269067	7858	2276925
19. Courtallam	531247	2746	533993
20. Panchalankurichi	4906	0	4906
21. Kanyakumari	1320084	52645	1372729
22. Thiruchirappalli	1608225	71107	1679332
23. Salem	337746	1657	339403
24. Yercaud	64406	1954	66360
25. Hogenakkal	1751820	961	1752781
26. Tiruchendur	1464237	8461	1472698
27. Coimbatore	569418	17943	587361
28. Kumbakonam	655453	6071	661524
29. Thiruvannamalai	636844	6205	643049
GRAND TOTAL	32339478	1179319	33518797

Source: Commissioner of Tourism, Chennai

42.6 NATIONALITY-WISE TOURISTS ARRIVALS IN CHENNAI AND TRICHY AIRPORTS 2004-05

Country	Chennai		Trichy	
	2004	2005	2004	2005
U.S.A	35914	42963	254	195
Canada	7831	9124	335	399
France	27053	31939	167	135
Germany	9685	10634	255	192
Italy	5573	6631	165	32
U.K.	22115	26230	780	766
Sri Lanka	78801	98096	13264	11026
Malaysia	36436	41775	413	426
Singapore	17075	21288	281	365
Japan	5793	6815	87	24
Australia	9807	11422	240	182
Others	58534	73305	980	465
TOTAL	314617	380222	17221	14207

Source: Commissioner of Tourism, Chennai

42.7 FOREIGN TOURISTS ARRIVALS TO INDIA AND THE PERCENTAGE SHARE OF TAMIL NADU

Items	2004	2005
All India	3457477	3915324
Tamil Nadu	1058012	1179319
% Share	30.6	30.1

Source: Commissioner of Tourism, Chennai

42.8 FOREIGN TOURISTS ARRIVALS IN CHENNAI AND THIRUCHIRAPPALLI AIRPORTS ONLY

Airport	2004	2005
Chennai	314617	380222
Thiruchirappalli	14207	14207
TOTAL	328824	394429

Source: Commissioner of Tourism, Chennai

42.9 CONDUCTED TOUR PACKAGES BY TAMIL NADU TOURISM DEVELOPMENT CORPORATION LIMITED 2005-06

	Name of the Tour	Time & Places Covered
1.	Chennai City Sight Seeing Tour (Half a day)	Morning and evening on all days from : 8.00 a.m. to 1.00 p.m. and 1.30 p.m. and 6.30 p.m. Places covered: Fort St. George, Government Museum, Valluvarkottam, Snake Park, Kapaleeswarar Temple and Marina Beach (Government Museum will be closed on Fridays and Birla Planetorium will be covered on that day. Snake Park will be closed on Tuesdays). Foreigner have to pay Rs.250/- extra for entry in Museum.
2.	Mamallapuram Tour (Dravidian Culture Tour)	On all days Time : 6.30 a.m. to 7.00 p.m. Places covered: Kancheepuram - Mamallapuram – Muttukadu Boating and V.G.P. Golden Beach.
3.	One Day Pondicherry Tour	On every Saturday and Sunday : 6.30 a.m.-9.00 p.m. Places covered: Pondicherry - Sri Aurobindo Ashram – Museum - Beach – Auroville – Melmaruvathur – Chennai.
4.	Tirupathi Tour (Day Trip)	On all days: Time 6.10 a.m. Arrival after Dharisan (except Saturday and Sunday) Places to be Visited: Thirupathi – Thirumala Thiruchanure (Alamelumangapuram).
5.	Thiruvannamalai Girivalam Tour	Leaves Chennai every full moon day at 10.00 a.m. / 2.00 p.m. and return on next day 6.00 a.m.
6.	One day Surutapalli Tour	All Pradosham days from 9.30 a.m. to 8.00 p.m. Places covered: Kakalur (Sri Anjaneyar), Thiruvallur (Sri Veeraghava Perumal), Surutappalli (Sri Pallikondeswarar).
7.	One day Sakthi Tour (Deviar Dharsan)	On Every Tuesday, Friday, Sunday and Full Moon days Time: 7.00a.m. to 7.00p.m. Places Covered: Mangadu (Kamatchi Amman) – Thiruverkadu (Devi Karumariamman) – Ponnamallee (Devi Thaiyal Nayagi) - Thirumullaivoil (Devi Vaishnavi Amman, Kodiudai Amman) – Chempulivaram (Devi Chenkaliamman) - Panchatti (Devi Ananda Valliamman with three eyes) - Melur (Thiruvudai Amman) – Tiruvottiyur (Devi Vadivudai Amman).

Contd.

42.9 CONDUCTED TOUR PACKAGES BY TAMIL NADU TOURISM DEVELOPMENT CORPORATION LIMITED 2005-06 (Contd.)

	Name of the Tour	Time & Places Covered
8.	One day Thirumal Dharsan Tour (Nine Balaji Temple around Chennai)	On every Saturday, Sunday and Shravan days. Time: 7.00 a.m. to 8.00 p.m. Places covered: Koyambedu (Vaigundavasa Perumal) - Thirumazhisai (Jagannatha Perumal) - Thiruninravur (Bakthavatchalaperumal) – Sriperumbudur (Adikesavaperumal) - Pazhaya Seevaram (Lakshmi Narashimhaswamy) – Thirumalai Vaiyavur (Prasanna Venkatesa Perumal) - Ponpatharkottam (Sathurpuja Ramar) - Mamallapuram (Sthala Sayana Perumal) - Thiruvidanthai (Adhivaragha Perumal, Nidhya Kalyana Perumal)
9.	One Day – St.Thomas Mount, Vandalur Zoo and Kishkintha Tour	St. Thomas Mount, Vandalur Zoo and Kishkintha
10.	One day Fund & Entertainment Tour	One every Saturday, Sunday & Government Holidays Places covered: Mayajall, MGM, VGP
11.	One day – Tiruthani – Kalahasti – Nallathor – Mathur Tour	On every Sudnay from 6.30 a.m. to 9.00 p.m. Places covered: Tiruthani – Kalahasti – Nallathor – Mathur.
12.	One day – Tennangur – Uthiramerur – Maduranthagam Tour	One every Saturday and Sunay from 7.00 a.m. to 7.00 p.m. Places covered: Thennangur (Pandurangan Raghumaye Temple), Uthiramerur (Sundara Varadharaja Perumal), Maduranthagam (Earikatha Ramar Temple)
13.	3 Days – Navagraha Tour (Nine Planets Tour)	Leaves Chennai every Friday at 10.30 p.m. and returns the following Monday by 6.00 a.m. Places covered: Vaitheeswaran Kovil (Angaragha – Mars), Thiruvenkadu (Bhudhan – Mercury), Keezhperumpallam (Kethu), Thirunallaru (Sani – Saturn), Alangudi (Guru – Jupiter), Thingalur (Chandra – Moon), Thirunageswaram (Raghu), Surianar Kovil (Surya – Sun) and Kanchanur (Sukra – Venus).

Contd.

42.9 CONDUCTED TOUR PACKAGES BY TAMIL NADU TOURISM DEVELOPMENT CORPORATION LIMITED 2005-06 (Contd.)

	Name of the Tour	Time & Places Covered
14.	3 Days – Nava Tirupathigal Tour	Leaves Chennai on every 1st and 3rd Friday at 7.00 p.m. and return by 8.00 p.m. on Monday. Places covered: Sri Vaikuntam, Thirupulliankudi, Eratal Thirupathi (Two temple), Thirukollor, Thirunelveli * (Nellaiappar), Sri Varagunamangai, Thirukuzhanthai, Then Thiruperai, Alwar Thirunagari, Thiruchendur.
15.	3 Days – Panchaboothasthalangal Tour	Leaves Chennai on every Friday at 7.00 a.m. and return by 8.00 p.m. on Sunday Places covered: Kalahasthi - Mathur - Nallathoor (Anjaneyar) - Kancheepuram (Sri Ekambareshwar) - Thiruvannamalai - Ramanashram - Trichy - Thiruvanaikaval - Chidambaram (Sri Nadarajar Temple) - Pondicherry.
16.	4 Days – Arupadai Veedu Tour (Lord Muruga Tour)	Leaves Chennai on every First and Third Thursday at 7.00 a.m. and return by Sunday 6.00 p.m. Places covered: Tiruthani, Swamimalai, Thanjavur *, Tiruchendur *, Madurai *, Pazhamudhir solai, Thiruparmkundram, Palani, Tiruchi.
17.	4 Days – Chozha Nattu Tirupathigal Tour	Laves Chennai every First and Third Friday at 10.00 p.m. and returns the following Tuesday by 6.00 a.m. Places covered: Sirkazhi, Thirunagari, Thirunangur, Thiruvellakulam (Annankovil), Thiruvihandur, Thirukkanapuram, Thirunagai, Nagapattinam *, Thirukkannamangai, Thirucherai, Thirukkandiyur, Thanjavur, Thirukkarambanur (Uthamar Kovil), Tiruchy *, Thiruvellarai, Thirukkozhi (Uraiyur), Thiruvarangam (Sri Rangam).
18.	5 Days – Pandiya Nattu Tirupathigal Tour	Leaves Chennai every Second and Fourth Friday at 9.00 p.m. and returns on the following Wednesday by 5.00 a.m. Places covered: Tiruchy, Thirumeyyam, Thirukottiyur, Thiruppullani, Madurai *, Koodalazakar Kovil (Madurai), Thiruthangal, Sreevillipputhur, Thirunelveli *, Nava Thirupathigal, Thirukkurugudi, Vanamamalai, Madurai *, Thirumohoor, Alagarkoil, Meenakshi Amman Koil, Srirangam.

* *Night Halt Places*

Contd.

42.9 CONDUCTED TOUR PACKAGES BY TAMIL NADU TOURISM DEVELOPMENT CORPORATION LIMITED 2005-06 (Contd.)

	Name of the Tour	Time & Places Covered
19.	6 Days – South India Tour	Leaves Chennai every Saturday at 7.00 a.m. and return by the following Thursday 5.00 p.m. Places covered: Bangalore, Hosur *, Srirangapatna, Brindhavan Garden, Mysore *, Murumalai Wild Life Sanctuary, Ooty *, Perur Temple, Marudhamalai, Coimbatore *, Hogenakkal *, Thiruvannamalai.
20.	7 Days – Mookambika Tour	Leaves Chennai every Sunday at 7.00 a.m. and returns the following Saturday by 6.00 p.m. Places covered: Bangalore, Hosur *, Sharvanabelegola, Belur, Haleibed, Hassan *, Sringeri, Mookambika (Kollar), Udippi *, Dharmastala, Subramaniya, Mysore *, Hoganekkal.
21.	7 Days – Andhra Tour	Leaves Chennai every Friday at 7.00 a.m. and returns the following Thursday by 8.00 p.m. Places covered: Narayanavaram, Konai falls, Sri Kalahasthi, Nellore *, Dip in Krishna River, Kanagadurga Temple, Vijayawada *, Mangalagiri, Hyderabad, Salarjung Museum, Charminar, Secunderabad *, Budhapoornima, Golconda Fort, Zoo, Nagarjuna Sagar Dam *, Srisailam, Nandyal *.
22.	8 Days – Goa – Mantralayam Tour	Leaves Chennai every Saturday at 7.00 a.m. and returns the following Friday by 8.00 p.m. Places covered: Bangalore, Thumkur *, Goa *, Hampi, Hospet *, Mantralayam *, Lepakshi, Puttaparthy *.
23.	8 Days East West Coast Tour	Leaves Chennai every Wednesday at 7.00 a.m. and returns the following Wednesday by 6.00 p.m. Places covered: Thiruvannamalai, Yercaud *, Marudhamalai, Coimbatore *, Guruvayur, Kaladi, Cochin *, Alleppey, Thiruvananthapuram *, Kovalam, Suchindram, Kanyakumari *, Courtallam, Madurai *, Trichi *, Melmaruvathur.
24.	8 Days – Tamil Nadu Tour	Leaves Chennai every Saturday at 7.00 a.m. and returns the following Saturday by 6.00 p.m. Places covered: Pondicherry, Pitchavaram, Chidambaram *, Vaitheeswaran Koil, Nagore, Velankanni, Mannargudi, Thanjavur *, Rameswaram *, Kanyakumari *, Suchindram, Madurai *, Kodaikanal *, Trichi *.

* *Night Halt Places*

Contd.

42.9 CONDUCTED TOUR PACKAGES BY TAMIL NADU TOURISM DEVELOPMENT CORPORATION LIMITED 2005-06 (Contd.)

	Name of the Tour	Time & Places Covered
25.	14 Days – Sunny South Tour	Leaves Chennai at 7.00 a.m. every 1st and 3rd Wednesday Places covered: Thiruthani, Thirupathi *, Thiruchanur, Bangalore, Hosur *, Mysore *, Mudumalai Wild Life Sanctuary, Ooty *, Marudhamalai, Coimbatore *, Guruvayur, Cochin *, Kovalam, Trivandrum *, Suchindram, Kanyakumari *, Tiruchendur, Rameswaram *, Thiruparankundram, Madurai *, Palani, Trichi *, Thanjavur, Swamimalai, Poompuhar, Chidambaram *, Pondicherry, Mamallapuram *, Kancheepuram.
26.	14 Days Mumbai – Ajantha – Ellora Tour	Leaves Chennai at 7.00 a.m. every First and Third Saturday Places covered: Bangalore *, Hampi, Hospet *, Virupaksha Temple, Monolithic Narashimha, Elephant Stables, Queen's Bath, Vittala Temple, Badami Caves, Badami *, Aihole, Pattadakkal, Golgumbaz (Bijapur), Sri Vital Temple, Pandaripuram *, Mahabaleeswar (Hill Station) Lake, Jothilingam, Pune *, (Agakhan Palace), Mumbai *, Prince of Whales Museum, Kamala Nehru Park, Hanging Garden, Taraporewala Aquarium, Juhu Beach, Hare Rama Hare Krishna Temple, Marine Drive, Mumbai *, Gate Way of India, Elephanta Cave, Nasik Mukthitham, Shridi Sai Baba Temple Shridi *, Aurangabad *, Bibikamaqbara *, Grihadeswara Temple, Ellora Caves, Khuldabad, Ajantha Caves, Golconda Fort, Birla Mandhir, Hyderabad *, Charminar, Salarjung Museum Zoo, Nandyal *, Mahanandhi.
27.	14 Days – Puri Gaya – Kasi – Allahabad Tour	Leaves Chennai at 8.00 a.m. every second and fourth Saturday Places covered: Suruttapalli, Kalahasti, Nellore *, Mangalagiri, Undavalli cave, Holy Dip in Krishna River, kanaga Durga Temple, Vijayawada *, Annavaram, Simhachalam, Visakapatnam *, Khandagiri, Udayagiri, Bhubaneswar *, Puri, Konarak, Lingaraja Temple, Bhubaneswar *, Ranchi *, Gaya, Bodhgaya *, Varanasi (Kasi *), Holy Dip in Ganga River Temple, Saranath, Banaras Hindu University, Varanasi *, Allahabad *, Thiruveni Sangamam, Pathalapari Anjanayer Temple, Maihar *, Nagpur *, Hyderabad, Golkonda, Birla Mandir, Charminar, Salarjung Museum, Nandyal *, Mahanandhi.

* *Night Halt Places*

Contd.

42.9 CONDUCTED TOUR PACKAGES BY TAMIL NADU TOURISM DEVELOPMENT CORPORATION LIMITED 2005-06 (Concld.)

SEASONAL SPECIAL TOURS

1. 3 days Ooty Tour
2. 3 days Kodaikanal Tour
3. 3 days Yercaud – Hogenakkal Tour
4. 3 days Bangalore – Mysore Tour
5. 3 days Munnar Tour
6. 3 days Courtallam Tour

LEAVE TRAVEL CONCESSION TOURS

for Tamil Nadu State Government / Undertaking Employees

1. 5 days - Chidambaram - Poompuhar - Nagoor - Thanjavur - Madurai – Trichy Tour
2. 5 days - Thanjavur Tharasuram - Rameswaram - Kanniyakumari – Madurai Tour
3. 5 days - Thanjavur - Madurai - Kodaikanal - Palani – Trichy Tour
4. 4 days – Hogenakkal - Ooty - Chidambaram - Pitchavaram – Pondicherry Tour.

SEASONAL SPECIAL TOURS – RAIL CUM ROAD TOUR

1. 4 days – Ooty Train Tour
2. 4 days – Kodaikanal Train Tour

RAIL CUM ROAD TOUR FROM OTHER STATES

1. 11 days – Mumbai Tour
2. 11 days – Delhi Tour
3. 11 days – Kolkata Tour
4. 12 days – Ahamedabad Tour

Source: Tamil Nadu Tourism Development Corporation Ltd. Chennai

42.10 TAMIL NADU GROUP OF HOTELS, YOUTH HOSTELS AND RESORTS

	Name of the Place	*Location*
1.	Chennai	E.V.R. Road, Opposite to Central Railway Station, Chennai-600 003.
2.	Coimbatore	2, Dr.Nanjappa Road, Opposite to Central Bus Stand, Coimbatore-641 018.
3.	Courtrallam - I	Opposite to Parasakthi Women's College, Courtrallam - 627 802.
4.	Courtrallam - II	Ramalayam, Courtrallam - 627 802.
5.	Hogenakkal	Pennagaram, Hogenakkal-636 810.
6.	Hosur	Krishnagiri Byepass Road, Hosur - 635 109.
7.	Kodaikkanal (Hotel & Youth Hostel)	47, Fern Hill Road, Kodaikkanal-624 101.
8.	Kancheepuram	Kamatchiamman Sannathi Street, Opposite to Railway Station, Big Kanchipuram-631 502.
9.	Kanniyakumari	Light House Main Road, Near to Sea Shore, Kanniyakumari – 629 702.
10.	Krishnagiri	Chennai Salai, Krishnagiri – 635 001.
11.	Madurai - I	Westvelli Street, Madurai-625 001.
12.	Madurai - II	Alagar Koil Road, Madurai-625 002.
13.	Mamallapuram	Beach Resort Complex, Near to Petrol Bunk, Mamallapuram – 603 104.
14.	Mudumalai	Theppakkadu, Mudumalai – 625 002.
15.	Palani	West Giri Street, Opposite to Winch Station, Palani - 624 601.

Contd.

42.10 TAMIL NADU GROUP OF HOTELS, YOUTH HOSTELS AND RESORTS (Concld.)

Name of the Place		Location
16.	Pitchavaram.	Killai – Post Pitchavaram, Chidambaram, Pincode - 608 102
17.	Rameswaram	Near Agniteertham, Rameswaram - 623 526.
18.	Salem	Ramakrishna Mutt Road, Salem - 636 009.
19.	Sathur	N.H.7, P.B. No. 53, Kovilpatti High Road, Sathur, Virudhunagar.
20.	Thanjavur	Gandhiji Road, Near Railway Station, Thanjavur - 613 007.
21.	Thiruchirappalli	Mc Donalds Road, Contonment , Opposite to Central Bus Stand, Tiruchy - 620 001.
22.	Tiruchendur	T.B. Road, (Near Temple) Tiruchendur-628 215.
23.	Tirunelveli	Collectorate Complex, Kokkarakulam, Tirunelveli - 627 009.
24.	Ulundurpet	GST Road, Ulundurpet – 606 107.
25.	Udhagamandalam - I	Charring Cross Road, Udhagamandalam - 643 001.
26.	Udhagamandalam - II	Youth Hostel, Botanical Garden Road, Udhagamandalam - 643 001.
27.	Yercaud	Near Lake, Yercaud-636 602.

RESTAURANTS

Name of the Place		Location
1.	Hotel Tamil Nadu Drive in Restaurant	Fairlands, Chennai-600 009.
2.	Hotel Tamil Nadu	Aringar Anna Zoological Park, Vandaloor.
3.	Craft Bazaar	I.N.A. Market, New Delhi.
4.	Tirutani	Thirupathi Byepass Road, Tirutani.

Source: Tamil Nadu Tourism Development Corporation Ltd., Chennai

43. ENVIRONMENT

43.1 AVERAGE GASEOUS COMPOSITION OF DRY AIR IN THE TROPOSPHERE 2005-06

Gas	Percent by Volume (%)	By Weight Parts Per Million (ppm)
Nitrogen	78.08	25
Oxygen	20.94	-
Argon	0.934	-
Carbondioxide	0.35	315
Neon	0.00182	18
Helium	0.00052	5
Methane	0.00015	-
Krypton	0.00011	-
Hydrogen	0.00005	0.6
Xenon	0.00009	160
Ozone	0.000006	-

Source: Tamil Nadu Pollution Control Board, Chennai-32

43.2 NATIONAL AMBIENT AIR QUALITY STANDARDS (NAAQS)

Pollutant	Time Weighted Average	CONCENTRATION IN AMBIENT AIR (in $\mu g/m^3$)			Method of Measurement
		Indus-trial Area	Residen-tial Rural & Other Areas	Sensi-tive Area	
Sulphur Dioxide (SO_2)	Annual Average *	80	60	15	Improved West & Gaeka method
	24 Hours **	120	80	30	Ultraviolet fluorescence
Oxides of Nitrogen	Annual Average *	80	60	15	Jacob + Hochheiser Modified method
(as NO_x)	24 Hours **	120	80	30	Gas Phase Chimiluminiscence
Suspended Particulate matter (SPM)	Annual Average *	360	140	70	High Volume sampling (Average flow rate not less than 1 m^3 / min.)
	24 Hours **	500	200	100	
Respirable Particulate matter (size less than 10μm) (RPM)	Annual Average *	120	60	50	Respirable Particulate Matter sampler
	24 Hours **	150	100	75	
Lead (Pb)	Annual Average *	1.0	0.75	0.5	AAS method after sampling using EPM 2000 or equivalent filter paper
	24 Hours **	1.5	1.0	0.75	
Carbon Monoxide (CO)	8 Hours *	5.0 $\mu g/m^3$	2.0 $\mu g/m^3$	1.0 $\mu g/m^3$	Non-dispersive infrared Spectroscopy
	1 Hour	10.0 $\mu g/m^3$	4.0 $\mu g/m^3$	2.0 $\mu g/m^3$	

Note:

* Annual Arithmetic Mean of minimum 104 measurements in a year taken twice a week 24 hourly at uniform interval.

** 24 hourly /8 hourly values should be met 98% of the time in a year. However 2% of the time, it may exceed but not on consecutive days.

Source: Tamil Nadu Pollution Control Board, Chennai-32

43.3 STATE OF AMBIENT AIR QUALITY IN MAJOR CITIES OF TAMIL NADU 2005-06 (ANNUAL AVERAGE)

(Unit 10^6 grams per cubic metre)

City	Category	SO_2	NO_x	TSPM	RSPM
I CHENNAI					
1. Kathivakkam	Industrial	13	25	221	71
2. Manali	Industrial	14	27	236	79
3. Thiruvottiyur	Mixed	13	28	207	70
II MADURAI					
4. Fenner (I) Emp. Association Buildings	Industrial	17	29	117	37
5. Kunnathur Chaitram	Mixed	10	28	208	57
6. Highways Buildings	Residential	9	27	110	37
III COIMBATORE					
7. District Collector's Office	Mixed	8	43	90	39
8. Ponnaiyarajapuram	Residential	7	38	86	44
9. SIDCO, Kurichi	Industrial	10	47	161	73
IV Salem					
10. Sowdeswari College Building	Mixed	7	33	69	42
V Thoothukudi					
11. Raja Agencies	Industrial	19	20	81	61
12. AVM Buildings	Mixed	19	20	105	83
13. Fisheries College	Industrial	19	22	66	54

Source: Tamil Nadu Pollution Control Board, Chennai-32

43.3 (A) STATE OF AMBIENT AIR QUALITY IN CHENNAI CITY 2005-06

Station	SO_2 $\mu g/m^3$	NO_x $\mu g/m^3$	RSPM $\mu g/m^3$	SPM $\mu g/m^3$
1. Anna Nagar	6	26	75	183
2. Adyar	5	20	46	102
3. Kilpauk *	8	39	92	267
4. T. Nagar *	8	37	81	209
5. Vallalar Nagar *	8	36	83	232

SO_2 : Sulphurdioxide
NO_x : Oxides of Nitrogen
RSPM : Respirable Suspend Particulate Matter (<10 Micron size)
SPM : Suspended Particulate Matter
* : Traffic intersection areas

Source: Tamil Nadu Pollution Control Board, Chennai-32

43.4 AMBIENT NOISE STANDARDS AS PRESCRIBED BY POLLUTION CONTROL BOARD 2005-06

Area	Log dB (A)	
	Day Time * dB (A)	Night Time ** dB (A)
Industrial Area	75	70
Commercial Area	65	55
Residential Area	55	45
Silence Zone	50	40

* Day Time : 06.00 Hours to 22.00 Hours (16 Hours)
** Night Time : 22.00 Hours to 06.00 Hours (08 Hours)

Source: Tamil Nadu Pollution Control Board, Chennai-32

43.5 EMISSION LIMITS FOR DIESEL-DRIVEN VEHICLES 2005-06

Test	Light Absorption Co-efficient 1/m	Standard Smoke Density	
		Bosch Units	Hartridge Units
Free Acceleration Test	2.45	--	65

Source: Tamil Nadu Pollution Control Board, Chennai-32

43.6 NATIONAL AMBIENT AIR QUALITY MONITORING, CHENNAI 2005-06

Place	Annual Mean Concentrations of Air Pollutants $\mu g/m^3$					
	Industrial			Residential/ Mixed		
	SO_2	NO_x	SPM	SO_2	NO_x	SPM
Chennai	L	L	M	L	L	H
Madurai	L	L	L	L	L	H
Coimbatore	L	M	L	L	M	M
Salem	-	-	-	L	M	L
Thoothukudi	L	M	L	L	L	M

L: Low M Moderate H: High C Critical

Source: Tamil Nadu Pollution Control Board, Chennai-32

43.7 SUMMARY STATUS OF POLLUTION CONTROL IN 17 CATEGORIES OF INDUSTRIES IN TAMILNADU 2004-05

(As on 31-03-2005)

Category	Total No. of Units	Status (No. of Units)		
		Closed	C #	Defaulter ##
1. Aluminium	1	--	1	--
2. Caustic Soda	3	--	3	--
3. Cement	16	--	16	--
4. Copper	1	--	1	--
5. Distillery	15	1	14	--
6. Dyes and Dying Industries	1	--	1	--
7. Fertilizer	7	--	7	--
8. Iron and Steel	1	--	1	--
9. Leather	62	--	62	--
10. Pesticide	1	--	1	--
11. Petrochemicals	5	--	5	--
12. Pharmaceuticals	16	--	16	--
13. Pulp and paper	5	--	5	--
14. Refnery	3	--	3	--
15. Sugar	38	--	38	--
16. TPP	16	--	16	--
17. Zinc	0	--	0	--
TOTAL	191	1	190	--

\# Having adequate facilities to comply with the standards

\#\# Not having adequate facilities to comply with the standards

Source: Tamil Nadu Pollution Control Board, Chennai-32

43.8 ANALYTICAL OUTPUT (WATER) OF TAMIL NADU POLLUTION CONTROL BOARD LABORATORIES

Year	Trade Effluents (Received / Analysed)
1993-94	12177
1994-95	12474
1995-96	13483
1996-97	13904
1997-98	17136
1998-99	19212
1999-00	17269
2000-01	17646
2001-02	15489
2002-03	17385
2003-04	15490
2004-05	15499
2005-06	15563

Source: Tamil Nadu Pollution Control Board, Chennai-32

43.9 NUMBER OF INDUSTRIES VISITED FOR AIR SURVEY AND NUMBER OF AAQS/SM SAMPLES COLLECTED

Period of Monitoring	No. of Industries	Number of Samples Collected	
		AAQS	SM
1994-95	272	1478	451
1995-96	284	1521	448
1996-97	376	2027	572
1997-98	427	2213	590
1998-99	412	2290	584
1999-00	466	2594	631
2000-01	466	2459	671
2001-02	574	3113	1098
2002-03	606	3375	1305
2003-04	687	3785	1447
2004-05	659	3727	1507
2005-06	823	4320	1879

Source: Tamil Nadu Pollution Control Board, Chennai-32

43.10 NUMBER OF GOODS AND TRANSPORT VEHICLES TESTED AND EMISSION LEVEL RECORDED DURING 2005-06

Station	Diesel		
	Total Vehicles	Within the limit	Exceeding the limit
1	2	3	4
Chennai	31228	28465	2286
Chengalpattu	1390	1137	253
Kancheepuram	←-----Not Functioning-----→		
Udhagamandalam	837	683	154
Kattery	138	94	44
Dindigul	536	535	1
Palani	942	895	47
TOTAL	35071	31809	2785

Contd.

Station	Petrol		
	Total Vehicles	Within the limit	Exceeding the limit
1	5	6	7
Chennai	272	950	22
Chengalpattu	163	163	0
Kancheepuram	←-----Not Functioning-----→		
Udhagamandalam	364	364	0
Kattery	146	145	1
Dindigul	0	0	0
Palani	631	631	0
TOTAL	2276	2253	23

Contd.

Station	Total (Diesel + Petrol)		
	Total Vehicles	Within the limit	Exceeding the limit
1	8	9	10
Chennai	32200	29892	2308
Chengalpattu	1553	1300	253
Kancheepuram	←-----Not Functioning-----→		
Udhagamandalam	1201	1047	154
Kattery	284	239	45
Dindigul	536	535	1
Palani	1573	1526	47
TOTAL	37347	34539	2808

Source: Tamil Nadu Pollution Control Board, Chennai-32

PART E

PART E

SELECT SOCIO-ECONOMIC INDICATORS FOR ALL STATES AND INDIA

States	Area (Sq.km)	Population	Density (Population per Sq.km)	Sex Ratio (Females per 1000 Males) 2001
1	2	3	4	5
1. Andhra Pradesh	275045	76210007	277	978
2. Arunachal Pradesh	83743	1097968	13	893
3. Assam	78438	26655528	340	935
4. Bihar	94163	82998509	881	990
5. Chatisgarh	135191	20833803	154	777
6. Goa	3702	1347668	364	961
7. Gujarat	196024	50671017	258	920
8. Haryana	44212	21144564	478	861
9. Himachal Pradesh	55673	6077900	109	968
10. Jammu & Kashmir	222236	10143700	100	892
11. Jharkhand	79714	26945829	338	941
12. Karnataka	191791	52850562	276	965
13. Kerala	38863	31841374	819	1058
14. Madhya Pradesh	308245	60348023	196	919
15. Maharashtra	307713	96878627	315	922
16. Manipur *	22327	2166788	103	978
17. Meghalaya	22429	2318822	103	972
18. Mizoram	21081	888573	42	935
19. Nagaland	16579	1990036	120	900
20. Orissa	155707	36804660	236	972
21. Punjab	50362	24358999	484	876
22. Rajasthan	342239	56507188	165	921
23. Sikkim	7096	540851	76	875
24. Tamil Nadu	130058	62405679	480	987
25. Tripura	10486	3199203	305	948
26. Uttar Pradesh	240928	166197921	690	898
27. Uttaranjal	53483	8489349	159	962
28. West Bengal	88752	80176197	903	934
ALL INDIA	3287240	1028610328	325	933

* Excludes Mao-maram, Paomata and Purul sub-divisions of Senapati district of Manipur

N.A. – Not Available

Contd.

SELECT SOCIO-ECONOMIC INDICATORS FOR ALL STATES AND INDIA (Contd.)

States	Decennial growth of Population 2001	Population 2001		Increase in Urban population (%) 1991-01*
		Rural	Urban	
1	6	7	8	9
1. Andhra Pradesh	76210007	55401067	20808940	14.5
2. Arunachal Pradesh	1097968	870087	227881	100.0
3. Assam	26655528	23216288	3439240	36.0
4. Bihar	82998509	74316709	8681800	23.6
5. Chatisgarh	20833803	16648056	4185747	--
6. Goa	1347668	677091	670577	40.0
7. Gujarat	50671017	31740767	18930250	33.0
8. Haryana	21144564	15029260	6115304	48.8
9. Himachal Pradesh	6077900	5482319	595581	50.0
10. Jammu & Kashmir	1014700	7627062	2516638	38.9
11. Jharkhand	26945829	20952088	5993741	--
12. Karnataka	52850562	34889033	17961529	28.8
13. Kerala	31841374	23574449	8266925	7.8
14. Madhya Pradesh	60348023	44380878	15967145	5.2
15. Maharashtra	96878627	55777647	41100980	34.4
16. Manipur	2388634	1717928	575968	20.0
17. Meghalaya	2318822	1864711	454111	66.7
18. Mizoram	888573	447567	441006	33.3
19. Nagaland	1988636	1647249	342787	100.0
20. Orissa	36804660	31287422	5517238	31.0
21. Punjab	24358999	16096488	8262511	36.7
22. Rajasthan	56507188	43292813	13214375	30.7
23. Sikkim	540851	480981	59870	--
24. Tamil Nadu	62405679	34921681	27483998	42.4
25. Tripura	3199203	2653453	545750	25.0
26. Uttar Pradesh	166197921	131658339	34539582	25.0
27. Uttaranjal	8489349	6310275	2179074	--
28. West Bengal	80176197	57748946	22427251	20.3
ALL INDIA	1028830774	742617704	286119689	31.2

* Official Projection and not census estimate

Contd.

SELECT SOCIO-ECONOMIC INDICATORS FOR ALL STATES AND INDIA (Contd.)

States	Ratio of Urban population (%) 2001 census	Scheduled Caste population as percentage of total population, 2001	Scheduled Tribe population as percentage of total population, 2001	Projected population (Mn.) 2006
1	10	11	12	13
1. Andhra Pradesh	27.30	16.2	6.6	80.6
2. Arunachal Pradesh	20.75	0.6	64.2	N.A.
3. Assam	12.90	6.9	12.4	28.4
4. Bihar	10.46	15.7	0.9	111.1
5. Chatisgarh	20.09	11.6	31.8	N.A.
6. Goa	49.76	1.8	0.0	1.9
7. Gujarat	37.36	7.1	14.8	52.5
8. Haryana	28.92	19.3	0.0	21.7
9. Himachal Pradesh	9.80	24.7	4.0	7.5
10. Jammu & Kashmir	24.81	7.6	10.9	11.1
11. Jharkhand	22.24	11.8	26.3	N.A.
12. Karnataka	33.99	16.2	6.6	56.2
13. Kerala	25.96	9.8	1.1	34.2
14. Madhya Pradesh	26.46	15.2	20.3	88.6
15. Maharashtra	42.43	10.2	8.9	97.3
16. Manipur	25.11	2.8	34.2	2.9
17. Meghalaya	19.58	0.5	85.9	2.8
18. Mizoram	49.63	0.0	94.5	N.A.
19. Nagaland	17.23	0.0	89.1	1.9
20. Orissa	14.99	16.5	22.1	37.8
21. Punjab	33.92	28.9	0.0	25.3
22. Rajasthan	23.39	17.2	12.6	59.6
23. Sikkim	11.07	5.0	20.6	N.A.
24. Tamil Nadu	44.04	19.0	1.0	65.0
25. Tripura	17.06	17.4	31.1	4.4
26. Uttar Pradesh	20.78	21.1	0.1	194.1
27. Uttaranjal	25.67	17.9	3.0	N.A.
28. West Bengal	27.97	23.0	5.5	85.4
ALL INDIA	27.81	16.2	8.2	1094.1

Contd.

SELECT SOCIO-ECONOMIC INDICATORS FOR ALL STATES AND INDIA (Contd.)

States	Projected Population (Mn.)		Birth Rate (per '000) 2002	Death Rate (per '000) 2002
	2011	2016		
1	14	15	16	17
1. Andhra Pradesh	84.8	88.6	20.7	8.1
2. Arunachal Pradesh	N.A.	N.A.	20.2	4.8
3. Assam	30.5	32.5	26.6	9.2
4. Bihar	121.3	132.3	30.9	7.9
5. Chatisgarh	N.A.	N.A.	25.0	8.7
6. Goa	2.0	2.1	14.0	8.3
7. Gujarat	56.1	59.3	24.7	7.7
8. Haryana	23.4	25.2	26.6	7.1
9. Himachal Pradesh	7.9	7.9	20.7	7.5
10. Jammu & Kashmir	11.6	11.4	19.2	5.7
11. Jharkhand	N.A.	N.A.	26.4	7.9
12. Karnataka	59.6	62.8	22.1	7.2
13. Kerala	35.6	36.9	16.9	6.4
14. Madhya Pradesh	96.6	105.2	30.4	9.8
15. Maharashtra	102.6	107.8	20.3	7.3
16. Manipur	3.2	3.3	16.8	4.6
17. Meghalaya	3.1	3.2	25.8	7.7
18. Mizoram	N.A.	N.A.	16.9	4.8
19. Nagaland	2.2	2.3	-	-
20. Orissa	39.5	41.0	23.2	9.8
21. Punjab	26.7	28.0	20.8	7.1
22. Rajasthan	65.3	71.4	30.6	7.7
23. Sikkim	N.A.	N.A.	21.9	4.9
24. Tamil Nadu	67.6	69.9	18.5	7.7
25. Tripura	4.8	5.0	14.9	5.7
26. Uttar Pradesh	217.1	242.9	31.6	9.7
27. Uttaranjal	N.A.	N.A.	17.0	6.4
28. West Bengal	90.8	96.2	20.5	6.7
ALL INDIA	1178.9	1263.5	25.0	8.1

* Excluding Nagaland (Rural) due to non-receipt

Contd.

SELECT SOCIO-ECONOMIC INDICATORS FOR ALL STATES AND INDIA (Contd.)

States	Infant Mortality Rate (per '000) 2002	Literacy Rate 2001		
		Persons	Male	Female
1	18	19	20	21
1. Andhra Pradesh	62	60.5	70.3	50.4
2. Arunachal Pradesh	37	54.3	63.8	43.5
3. Assam	70	63.3	71.3	54.6
4. Bihar	61	47.0	59.7	33.1
5. Chatisgarh	73	64.7	77.4	51.9
6. Goa	17	82.0	88.4	75.4
7. Gujarat	60	69.1	79.7	57.8
8. Haryana	62	67.9	78.5	55.7
9. Himachal Pradesh	52	76.5	85.3	67.4
10. Jammu & Kashmir	45	55.5	66.6	43.0
11. Jharkhand	51	53.6	67.3	38.9
12. Karnataka	55	66.6	76.1	56.9
13. Kerala	10	90.9	94.2	87.7
14. Madhya Pradesh	85	63.7	76.1	50.3
15. Maharashtra	-	76.9	86.0	67.0
16. Manipur	14	70.5	80.3	60.5
17. Meghalaya	61	62.6	65.4	59.6
18. Mizoram	14	88.8	90.7	86.7
19. Nagaland	-	66.6	71.2	61.5
20. Orissa	87	63.1	75.3	50.5
21. Punjab	51	69.7	75.2	63.4
22. Rajasthan	78	60.4	75.7	43.9
23. Sikkim	34	68.8	76.0	60.4
24. Tamil Nadu	44	73.5	82.4	64.4
25. Tripura	34	73.2	81.0	64.9
26. Uttar Pradesh	80	56.3	68.8	42.2
27. Uttaranjal	41	71.6	83.3	59.6
28. West Bengal	49	68.6	77.0	59.6
ALL INDIA	63	64.8	75.3	53.7

Contd.

SELECT SOCIO-ECONOMIC INDICATORS FOR ALL STATES AND INDIA (Contd.)

States	Literacy Rate – 2003		Area under Food Grains (Rice) 2003-04 ('000' Hec)	Production of Rice 2003-04 ('000' Tonne)
	Rural	Urban		
1	22	23	24	25
1. Andhra Pradesh	50	74	2975	8953
2. Arunachal Pradesh	N.A.	N.A.	119	155
3. Assam	77	86	2530	3881
4. Bihar	47	76	3557	5393
5. Chatisgarh	58	N.A.	3718	5410
6. Goa	N.A.	N.A.	53	171
7. Gujarat	67	85	675	1277
8. Haryana	65	79	1016	2793
9. Himachal Pradesh	75	N.A.	81	121
10. Jammu & Kashmir	57	75	260	504
11. Jharkhand	51	83	1363	2310
12. Karnataka	59	81	1149	2516
13. Kerala	90	94	292	624
14. Madhya Pradesh	54	82	1675	1680
15. Maharashtra	69	86	1535	2839
16. Manipur	77	N.A.	158	370
17. Meghalaya	90	N.A.	110	201
18. Mizoram	N.A.	N.A.	59	113
19. Nagaland	N.A.	N.A.	150	207
20. Orissa	58	82	4501	6802
21. Punjab	64	80	2614	9656
22. Rajasthan	49	77	100	165
23. Sikkim	N.A.	N.A.	15	21
24. Tamil Nadu	67	86	1397	3224
25. Tripura	79	-	238	517
26. Uttar Pradesh	54	73	5952	13019
27. Uttaranjal	N.A.	N.A.	293	569
28. West Bengal	67	85	5857	14662
ALL INDIA	60	81	42496	88285

Contd.

SELECT SOCIO-ECONOMIC INDICATORS FOR ALL STATES AND INDIA (Contd.)

States	Average Yield of Rice 2003-04 (Qtls. Per Hec.)	Total Forest Area 2001 (Sq.Kms)	Total Livestock 2003 (P) ('000' Numbers)	Poultry – 2003 (P) ('000' Numbers)
1	26	27	28	29
1. Andhra Pradesh	30.1	44637	48195	102278
2. Arunachal Pradesh	13.0	68045	1257	1743
3. Assam	15.3	27714	13829	21664
4. Bihar	15.2	5720	27162	13911
5. Chatisgarh	14.6	56448	13493	8181
6. Goa	32.3	2095	212	566
7. Gujarat	18.9	15152	21655	8153
8. Haryana	27.5	1754	8885	13619
9. Himachal Pradesh	14.8	14360	5116	767
10. Jammu & Kashmir	19.4	21237	9899	5568
11. Jharkhand	16.9	22637	15826	14429
12. Karnataka	21.9	36991	25621	25593
13. Kerala	21.4	15560	3481	12216
14. Madhya Pradesh	10.0	77265	35617	11705
15. Maharashtra	18.5	47482	36763	37968
16. Manipur	23.5	16926	971	2941
17. Meghalaya	18.3	15584	1551	2821
18. Mizoram	19.1	17494	280	1125
19. Nagaland	13.8	13345	1349	2789
20. Orissa	15.1	48838	23391	17611
21. Punjab	36.9	2432	8608	10779
22. Rajasthan	16.5	16367	49136	6192
23. Sikkim	14.4	3193	337	322
24. Tamil Nadu	23.1	21482	24942	86591
25. Tripura	21.7	7065	1458	3057
26. Uttar Pradesh	21.9	23938	58531	11718
27. Uttaranjal	19.4	13746	4943	1984
28. West Bengal	25.0	10693	41619	60656
ALL INDIA	20.8	675538	485002	489012

Contd.

SELECT SOCIO-ECONOMIC INDICATORS FOR ALL STATES AND INDIA (Contd.)

States	Production of Milk 2003-04 ('000' Tonne)	Production of Egg 2003-04 (Nos. in Crores)	Percentage of main workers to total population 2001	Annual Survey of Industries (Factory Sector) No. of Factories 2002-03
1	30	31	32	33
1. Andhra Pradesh	6959	1499.3	38.1	14635
2. Arunachal Pradesh	46	0.9	-	-
3. Assam	727	51.4	26.6	1532
4. Bihar	3180	74.0	25.4	1403
5. Chatisgarh	812	80.9	-	1253
6. Goa	48	11.5	-	542
7. Gujarat	6421	44.4	33.7	13180
8. Haryana	5221	128.0	29.6	4437
9. Himachal Pradesh	786	8.4	23.4	509
10. Jammu & Kashmir	1414	63.7	25.2	340
11. Jharkhand	954	64.5	-	1417
12. Karnataka	3857	172.8	36.7	6956
13. Kerala	2111	127.8	25.9	4687
14. Madhya Pradesh	5388	89.6	31.7	2995
15. Maharashtra	6379	337.6	36.9	17570
16. Manipur	71	7.9	-	44
17. Meghalaya	69	9.4	-	41
18. Mizoram	15	3.1	-	-
19. Nagaland	63	6.8	-	119
20. Orissa	997	93.1	26.1	1679
21. Punjab	8391	306.8	32.2	6987
22. Rajasthan	8054	67.2	30.9	5409
23. Sikkim	48	1.3	-	-
24. Tamil Nadu	4752	378.4	38.1	19550
25. Tripura	84	10.1	-	259
26. Uttar Pradesh	15943	87.4	23.7	8980
27. Uttaranjal	1188	18.4	-	715
28. West Bengal	3686	282.0	28.8	6085
ALL INDIA	88082	4040.3	30.6	127957

Contd.

SELECT SOCIO-ECONOMIC INDICATORS FOR ALL STATES AND INDIA (Contd.)

States	No. of Workers (2002-03)	No. of Reporting Mines (All Minerals) 2003-04	Value of all Minerals $ (Rs.'000') 2003-04	Total applicants on Live Register - ('000' Nos.) 2001
1	34	35	36	37
1. Andhra Pradesh	864822	366	59265838	3158.2
2. Arunachal Pradesh	-	-	428443	22.1
3. Assam	93129	9	30334046	1486.6
4. Bihar	44280	6	8639006	1782.0
5. Chatisgarh	63771	136	50117303	794.4
6. Goa	24318	-	6117843	103.2
7. Gujarat	528217	419	52504062	1095.0
8. Haryana	223831	3	1487292	669.6
9. Himachal Pradesh	25375	31	811699	896.1
10. Jammu & Kashmir	19636	9	221219	163.7
11. Jharkhand	121427	292	59616683	1483.0
12. Karnataka	370217	202	13568301	2039.9
13. Kerala	227347	35	1680284	4407.2
14. Madhya Pradesh	156565	302	40228270	1814.5
15. Maharashtra	829305	150	31229378	4423.1
16. Manipur	1048	-	1677	405.5
17. Meghalaya	2042	5	7590766	38.4
18. Mizoram	-	-	5273	84.6
19. Nagaland	2265	-	1106	37.6
20. Orissa	92686	280	39932448	908.5
21. Punjab	276677	-	359395	536.7
22. Rajasthan	190971	382	26945601	758.5
23. Sikkim	-	2	4485	-
24. Tamil Nadu	920127	271	20507875	4925.5
25. Tripura	10910	-	919160	327.2
26. Uttar Pradesh	49116	11	27906176	1849.1
27. Uttaranjal	27815	24	74634	326.8
28. West Bengal	428096	114	24434919	6162.6
ALL INDIA	6161493	3123	695833613	41995.9

Contd.

SELECT SOCIO-ECONOMIC INDICATORS FOR ALL STATES AND INDIA (Contd.)

States	Percapita Consumption of Electricity (KWH) 2002-03	Rural Electrification 31.3.2003		No. of Students in Primary & Secondary Schools (per '000' population) 30.9.2000)
		Villages Electrified (Percentage)	Pumpsets energised ('000')	
1	38	39	40	41
1. Andhra Pradesh	673	26565	2249894	172
2. Arunachal Pradesh	-	2316	-	N.A.
3. Assam	160	19081	3675	232
4. Bihar	81	48166	277085	175
5. Chatisgarh	-	18540	90519	N.A.
6. Goa	-	360	7206	N.A.
7. Gujarat	1193	17940	764564	200
8. Haryana	997	6759	435537	165
9. Himachal Pradesh	599	16891	7389	218
10. Jammu & Kashmir	592	6303	9123	171
11. Jharkhand	-	-	-	N.A.
12. Karnataka	611	26772	1402209	202
13. Kerala	378	1384	417640	171
14. Madhya Pradesh	520	50474	1320923	265
15. Maharashtra	848	40351	2417075	207
16. Manipur	0	2084	45	N.A.
17. Meghalaya	336	3484	65	N.A.
18. Mizoram	-	695	-	N.A.
19. Nagaland	-	1216	176	N.A.
20. Orissa	470	37347	74625	187
21. Punjab	1227	12428	835651	152
22. Rajasthan	566	37255	678466	216
23. Sikkim	-	405	-	N.A.
24. Tamil Nadu	815	15822	1793948	175
25. Tripura	-	820	2757	N.A.
26. Uttar Pradesh	316	55461	835642	131
27. Uttaranjal	0	13317	17007	N.A.
28. West Bengal	366	31705	112322	180
ALL INDIA				172

Contd.

SELECT SOCIO-ECONOMIC INDICATORS FOR ALL STATES AND INDIA (Contd.)

States	State Domestic Product & Percapita Income at Current Prices		Total No. of Motor Vehicles Registered 2002-03 (in Nos.)	No. of Bank Offices March 2006 (All Scheduled Commercial Banks)
	Net Domestic Product 2000-01 (Rs. in Crores) $	Percapita Income 2000-01 (in Rs.) $		
1	42	43	44	45
1. Andhra Pradesh	124443	16373	5001623	5437
2. Arunachal Pradesh *	1591	14587	21144	69
3. Assam	30279@	11357@	656663	1234
4. Bihar	46056@	5466@	1121398	3582
5. Chatisgarh	-	-	1076051	1037
6. Goa	6022	45105	388471	343
7. Gujarat	93601	19228	6508370	3730
8. Haryana	47474	23742	22778489	1726
9. Himachal Pradesh	11536	18920	268345	810
10. Jammu & Kashmir	12423	12399	398482	856
11. Jharkhand	-	-	1101116	1501
12. Karnataka	94635	180413	3738401	5002
13. Kerala	69602@	21310@	2552171	3553
14. Madhya Pradesh	64063	10803	3458988	3475
15. Maharashtra	227893	23726	8133837	6489
16. Manipur	3205@	13213@	97346	78
17. Meghalaya	3667@	14510@	73382	187
18. Mizoram	-	-	37204	79
19. Nagaland	N.A.	N.A.	196733	72
20. Orissa	30795	8547	1358586	2282
21. Punjab	60890	25048	3307604	2749
22. Rajasthan	75198@	13116@	3486679	3427
23. Sikkim	891@	16143@	14159	56
24. Tamil Nadu	130917@	20975@	8004942	4880
25. Tripura **	4580@	14348@	57428	183
26. Uttar Pradesh	159048	9721	457454	8347
27. Uttaranjal	-	-	5928395	898
28. West Bengal	128387@	16072@	2366416	4558
ALL INDIA	N.A.	N.A.	58863027	68681

* Data relates to 1996-97

** Data relates to 2001-02 @ Advance Estimates 2001-2002 $ Quick Estimates

Contd.

SELECT SOCIO-ECONOMIC INDICATORS FOR ALL STATES AND INDIA (Contd.)

States	Deposit and Credit of All Scheduled Commercial Banks – March 2006		Percapita Credit-Deposit Ratio March 2003 * (%)	Population Below Poverty Line 1999-00
	Deposits (Rs. in Crores)	Credit (Rs. in Crores)		Total No. of Persons (Mn.)
1	46	47	48	49
1. Andhra Pradesh	117463	96371	82.04	15.8
2. Arunachal Pradesh	1472	369	25.07	-
3. Assam	20872	8763	41.98	36.1
4. Bihar	46543	14062	30.21	42.6
5. Chatisgarh	20466	10275	50.21	-
6. Goa	16209	3726	22.99	4.4
7. Gujarat	105047	59198	56.35	14.1
8. Haryana	49397	28331	57.35	8.7
9. Himachal Pradesh	14043	5682	40.46	7.6
10. Jammu & Kashmir	19281	8659	44.91	3.5
11. Jharkhand	31798	10704	33.66	-
12. Karnataka	134699	103455	76.80	20.0
13. Kerala	79665	49153	61.70	12.7
14. Madhya Pradesh	55521	33315	60.00	37.4
15. Maharashtra	489794	496997	101.47	25.0
16. Manipur	1214	614	50.58	28.5
17. Meghalaya	3149	1238	39.31	-
18. Mizoram	957	492	51.41	-
19. Nagaland	1967	439	22.32	32.7
20. Orissa	32220	21011	65.21	47.2
21. Punjab	72808	41219	56.61	6.2
22. Rajasthan	48866	38304	78.39	15.3
23. Sikkim	1297	588	45.34	36.6
24. Tamil Nadu	133418	141255	105.87	21.1
25. Tripura	3408	1077	31.60	34.4
26. Uttar Pradesh	151462	63656	42.03	31.2
27. Uttaranjal	23378	6020	25.75	-
28. West Bengal	126100	72167	57.23	27.0
ALL INDIA				26.1

Contd.

SELECT SOCIO-ECONOMIC INDICATORS FOR ALL STATES AND INDIA (Contd.)

States	Projected Poverty Ratios		
	2001-02	2006	2011-12
1	50	51	52
1. Andhra Pradesh	11.13	5.35	2.44
2. Arunachal Pradesh	N.A.	N.A.	N.A.
3. Assam	10.65	3.82	2.07
4. Bihar	27.46	14.08	6.52
5. Chatisgarh	N.A.	N.A.	N.A.
6. Goa	N.A.	N.A.	N.A.
7. Gujarat	9.05	3.94	1.28
8. Haryana	10.16	5.00	2.58
9. Himachal Pradesh	14.02	7.34	3.14
10. Jammu & Kashmir	N.A.	N.A.	N.A.
11. Jharkhand	N.A.	N.A.	N.A.
12. Karnataka	17.86	8.68	3.45
13. Kerala	11.35	4.76	1.38
14. Madhya Pradesh	21.97	12.75	6.81
15. Maharashtra	20.66	11.41	5.43
16. Manipur	N.A.	N.A.	N.A.
17. Meghalaya	N.A.	N.A.	N.A.
18. Mizoram	N.A.	N.A.	N.A.
19. Nagaland	N.A.	N.A.	N.A.
20. Orissa	22.93	10.76	4.63
21. Punjab	2.98	0.85	0.15
22. Rajasthan	10.85	4.70	1.52
23. Sikkim	N.A.	N.A.	N.A.
24. Tamil Nadu	18.11	8.96	3.59
25. Tripura	N.A.	N.A.	N.A.
26. Uttar Pradesh	21.91	12.88	6.92
27. Uttaranjal	N.A.	N.A.	N.A.
28. West Bengal	13.54	6.26	2.86
ALL INDIA	17.98	9.53	4.37

Contd.

SELECT SOCIO-ECONOMIC INDICATORS FOR ALL STATES AND INDIA (Contd.)

States	Budgetary Position 2002-03 (B.E)			
	Revenue Budget		Capital Budget	
	Revenue (Rs. in Crores)	Expenditure (Rs. In Crores)	Receipts (Rs. in Crores)	Disbursements (Rs. in Crores)
1	53	54	55	56
1. Andhra Pradesh	25675	28157	9678	7263
2. Arunachal Pradesh	1251	1030	193	339
3. Assam	7859	8636	1825	1858
4. Bihar	12016	13533	4556	2862
5. Chatisgarh	--	--	--	--
6. Goa	2296	2384	440	450
7. Gujarat	18349	24165	10174	5060
8. Haryana	8925	9981	2834	1980
9. Himachal Pradesh	3713	4899	2256	1115
10. Jammu & Kashmir	6497	6420	795	2086
11. Jharkhand	--	--	--	--
12. Karnataka	18799	21404	6845	4295
13. Kerala	11976	13893	4283	1467
14. Madhya Pradesh	14332	14326	3791	3814
15. Maharashtra	35750	40152	10756	5326
16. Manipur	1324	1367	598	643
17. Meghalaya	1510	1443	333	396
18. Mizoram	1037	1021	184	203
19. Nagaland	1605	1515	387	447
20. Orissa	9603	11358	4562	2807
21. Punjab	12946	15964	5780	3214
22. Rajasthan	14363	18214	6773	4206
23. Sikkim	1940	1709	76	287
24. Tamil Nadu	21318	26862	8870	3327
25. Tripura	2037	1941	657	792
26. Uttar Pradesh	31371	36647	12450	7358
27. Uttaranjal	--	--	--	--
28. West Bengal	17905	25696	13270	5334
ALL INDIA	3069431	355166	118812	75768

Contd.

SELECT SOCIO-ECONOMIC INDICATORS FOR ALL STATES AND INDIA (Contd.)

States	No. of Newspapers and Periodicals 2002-03	Total Home Viewers of T.V. Urban (in Million)	Total Home Viewers of T.V. Rural (in Million)	Total Home Viewers of T.V. (in Million)	Total Cognisable Crime (I.P.C.) reported during the year 2003
1	57	58	59	60	61
1. Andhra Pradesh	2857	22.03	24.05	46.08	204553
2. Arunachal Pradesh	13	N.A.	N.A.	N.A.	2446
3. Assam	463	@ 5.83	@ 5.55	@ 11.38	63979
4. Bihar	1561	4.19	6.24	10.43	199132
5. Chatisgarh	411	3.15	4.10	7.25	49923
6. Goa	95	0.66	0.27	0.9	2740
7. Gujarat	2626	15.64	7.80	23.44	141361
8. Haryana	1131	5.25	8.91	14.16	57406
9. Himachal Pradesh	204	0.50	3.26	3.76	18091
10. Jammu & Kashmir	467	1.57*	1.78*	3.35*	29183
11. Jharkhand	213	2.89	1.76	4.65	37709
12. Karnataka	3025	15.21	12.14	27.35	141444
13. Kerala	2024	6.81	11.16	17.97	152429
14. Madhya Pradesh	4023	12.17	10.93	23.10	303605
15. Maharashtra	6708	40.20	22.35	62.55	260231
16. Manipur	151	N.A.	N.A.	N.A.	1502
17. Meghalaya	76	N.A.	N.A.	N.A.	1604
18. Mizoram	134	N.A.	N.A.	N.A.	3762
19. Nagaland	16	N.A.	N.A.	N.A.	821
20. Orissa	1055	3.98	5.47	9.45	79481
21. Punjab	1303	7.09	9.55	16.64	39705
22. Rajasthan	3684	9.13	9.55	18.68	179807
23. Sikkim	34	0.05*	0.12*	0.17*	401
24. Tamil Nadu	3303	21.54	21.43	42.97	198431
25. Tripura	110	N.A.	N.A.	N.A.	4754
26. Uttar Pradesh	9357	18.53	23.43	41.96	160015
27. Uttaranjal	1021	1.17	1.12	2.29	12231
28. West Bengal	3994	17.80	13.89	31.69	112850
ALL INDIA	58469	229.25	207.03	436.30	2510892

@ Data relates to Assam & N.E. * Includes pending cases from previous years also

Contd.

SELECT SOCIO-ECONOMIC INDICATORS FOR ALL STATES AND INDIA (Contd.)

States	Actual Strength of Police Force (Civil) 2003	Actual Strength of Police Force (Armed) 2003	No. of Policemen per 100 Sq.km of Area 2003
1	62	63	64
1. Andhra Pradesh	61363	12636	26.9
2. Arunachal Pradesh	3191	2529	6.8
3. Assam	28341	23708	66.4
4. Bihar	42707	9802	55.8
5. Chatisgarh	12715	7757	15.1
6. Goa	3021	684	100.1
7. Gujarat	46752	10845	29.4
8. Haryana	25767	4350	68.1
9. Himachal Pradesh	8387	3754	21.8
10. Jammu & Kashmir	40278	18759	58.2
11. Jharkhand	17659	3333	26.3
12. Karnataka	48942	3157	27.2
13. Kerala	35830	8449	113.9
14. Madhya Pradesh	44099	16925	19.8
15. Maharashtra	125287	14086	45.3
16. Manipur	4879	8809	61.3
17. Meghalaya	5274	3409	38.7
18. Mizoram	2965	4145	33.7
19. Nagaland	5782	5985	71.0
20. Orissa	27044	8218	22.6
21. Punjab	51715	16527	135.5
22. Rajasthan	52450	11622	18.7
23. Sikkim	1651	1460	43.8
24. Tamil Nadu	68859	11359	61.7
25. Tripura	8667	8213	161.0
26. Uttar Pradesh	126387	30313	65.0
27. Uttaranjal	10373	2701	24.4
28. West Bengal	62343	20619	93.5
ALL INDIA	1025777	285739	41.4

Contd.

SELECT SOCIO-ECONOMIC INDICATORS FOR ALL STATES AND INDIA (Concld.)

States	No. of Policemen per '1000 of Population 2003	No. of I.P.C. Cases per Civil Policeman 2003
1	65	66
1. Andhra Pradesh	1.0	3.2
2. Arunachal Pradesh	5.1	0.9
3. Assam	1.9	2.9
4. Bihar	0.6	3.3
5. Chatisgarh	0.9	3.2
6. Goa	2.6	1.2
7. Gujarat	1.1	2.4
8. Haryana	1.4	1.7
9. Himachal Pradesh	1.9	1.7
10. Jammu & Kashmir	5.5	0.7
11. Jharkhand	0.7	2.6
12. Karnataka	1.0	2.9
13. Kerala	1.4	3.5
14. Madhya Pradesh	1.0	4.5
15. Maharashtra	1.4	1.7
16. Manipur	5.5	1.3
17. Meghalaya	3.6	0.8
18. Mizoram	7.7	1.5
19. Nagaland	5.7	0.5
20. Orissa	0.9	2.2
21. Punjab	2.7	0.8
22. Rajasthan	1.1	2.9
23. Sikkim	5.5	0.3
24. Tamil Nadu	1.3	2.8
25. Tripura	5.1	0.6
26. Uttar Pradesh	0.9	0.8
27. Uttaranjal	1.5	0.9
28. West Bengal	1.0	1.5
ALL INDIA	1.2	2.1

Source: Statistical Abstract of India 2004
T.N.E.B. Statistics at a glance 2003-04
Doordarshan India 2003
Banking Statistics Quarterly Handout, March 2006
Statistical Outline of India 2003-04 (TCS)

APPENDIX

METRIC SYSTEM OF WEIGHTS AND MEASURES

TABLE A

LINEAR MEASURE

10 Millimetres	=	1 Centimentre	=	0.3937 inch
10 Centimetres	=	1 Decimetre	=	3.937 inches
10 Decimetres	=	1 Metre	=	39.37 inches or 3.28 Feet
10 Metres	=	1 Decametre	=	393.7 inches
10 Decametres	=	1 Hectometre	=	328 feet 1 inch
10 Hectometres	=	1 Kilometre	=	0.621 mile
10 Kilometres	=	1 Myriametre	=	6.21 miles

WEIGHTS

10 Milligrams	=	1 Centigram	=	0.1543 grain
10 Centigrams	=	1 Decigram	=	1.5432 grains
10 Decigrams	=	1 Gram	=	15.432 grains
10 Grams	=	1 Decagram	=	0.3527 ounce
10 Decagrams	=	1 Hectogram	=	3.5274 ounces
10 Hectograms	=	1 Kilogram	=	2.2046 pounds
10 Kilograms	=	1 Myriagram	=	22.046 pounds
10 Myriagrams	=	1 Quintal	=	220.46 pounds
10 Quintals	=	1 Metric ton	=	2204.6 pounds

CAPACITY MEASURE

10 Millilitres	=	1 Centilitre	=	0.338 fluid ounce
10 Centilitres	=	1 Decilitre	=	3.38 fluid ounces
10 Decilitres	=	1 Litre	=	1.0567 liquid quarts or 0.9081dry quart
10 Litres	=	1 Decalitre	=	2.64 gallons or 0.284 bushel
10 Decalitres	=	1 Hectolitre	=	26.418 gallons or 2.838 bushels
10 Hectolitres	=	1 Kilolitre	=	264.18 gallons or 35.315 Cubic feet

SQUARE MEASURE

100 Sq. Millimetres	=	1 Sq.Centimetre	=	0.15499 inch
100 Sq. Centimetres	=	1 Sq. Decimetre	=	15.499 inches
100 Sq. Decimetres	=	1 Sq. Metre	=	1549.9 Sq. inches or 1.196 Sq. Yards
100 Sq. Metres	=	1 Decametre	=	119.6 Sq. Yards
100 Sq. Decametres	=	1 Sq. Hectometre	=	2.471 acres
100 Sq. Hecto metres	=	1 Kilometre	=	0.386 Sq. Mile

VOLUME MEASURE

1000 Cubic Millimetres	=	1 Cubic Centimetre	=	.06102 Cubic inch
1000 Cubic Centimetres	=	1 Cubic Decimetre	=	61.02 Cubic inches
1000 Cubic Decimetres	=	1 Cubic Metre	=	35.314 Cubic feet

(The Unit is called a ***"Stere"*** in measuring fire wood)

TABLE B

EASY CONVERSIONS

Metres into Yards	Add one-tenth.
Yards into Metres	Deduct one-tenth.
Kilometres into Miles	Multiply by 5 and divide by 8.
Miles into Kilometres	Multiply by 8 and divide by 5.
Litres into Pints	Multiply by 7 and divide by 4.
Pints into Litres	Multiply by 4 and divide by 7.
Litres into Gallons	Multiply by 2 and divide by 9.
Gallons into Litres	Multiply by 9 and divide by 2.
Kilograms into Pounds	Divide by 9 and multiply by 20.

TABLE C

SPEED

Miles/hr	20	30	40	50	60	70	80
Km/hr	32	48	64	80	96	112	128

TEMPERATURE

Celsius	-5	0	5	10	20	30	36.9	40	50
Fahrenheit	23	32	41	50	68	86	98.4	104	122

TYRE PRESSURE

Ib/Sq.in	22	24	26	28	30	32	34
Kg.Sq.Cm.	1.55	1.69	1.83	1.97	2.11	2.25	2.39

FUEL CONSUMPTION

Miles/gal	10	20	30	40	50
Litres/100km	28.3	14.2	9.5	7.1	5.6

TABLE D

PAPER SIZES

A Size	Mm	Inches
A0	841 x 1189	33 ⅛ x 46 ¾
A1	594 x 841	23 ⅜ x 33 ⅛
A2	420 x 594	16 ½ x 23 ⅜
A3	297 x 420	11 ¾ x 16 ½
A4	210 x 297	8 ¼ x 11 ¾
A5	148 x 210	5 ⅞ x 8 ¼
A6	105 x 148	4 ⅛ x 5 ⅞
A7	74 x 105	2 ⅞ x 4 ⅛
A8	52 x 74	2 $^{1}/_{16}$ x 2 ⅞
A9	37 x 52	1 ½ x 2 $^{1}/_{16}$
A10	26 x 37	1 x 1 ½

TABLE E
RECOGNISED ABBREVIATIONS

Millimetre	mm.
Centimetre	cm.
Metre	m.
Kilometre	Km.
Gram	g.
Kilogram	Kg.
Quintal	q.
Tonne	t.
Millilitre	ml.
Litre	l.
Kilolitre	kl.
Square Metre	Sq.m.
Cubic Metre	Cu.m.
Kilo Watt	KW.
Meha Watt	MW.
Million Units	MU.

Chennai-600 022
7942

PROCESSING AND LASER PRINTING AT

COMPUTER CENTRE

DEPARTMENT OF ECONOMICS AND STATISTICS

CHENNAI - 600 006